7057

ORIGINAL

TOWNSHIP 18 NORTH, RANGE 94 WEST OF THE SIXTH PRINCIPAL MERIDIAN, WYOMING.

DEPENDENT RESURVEY

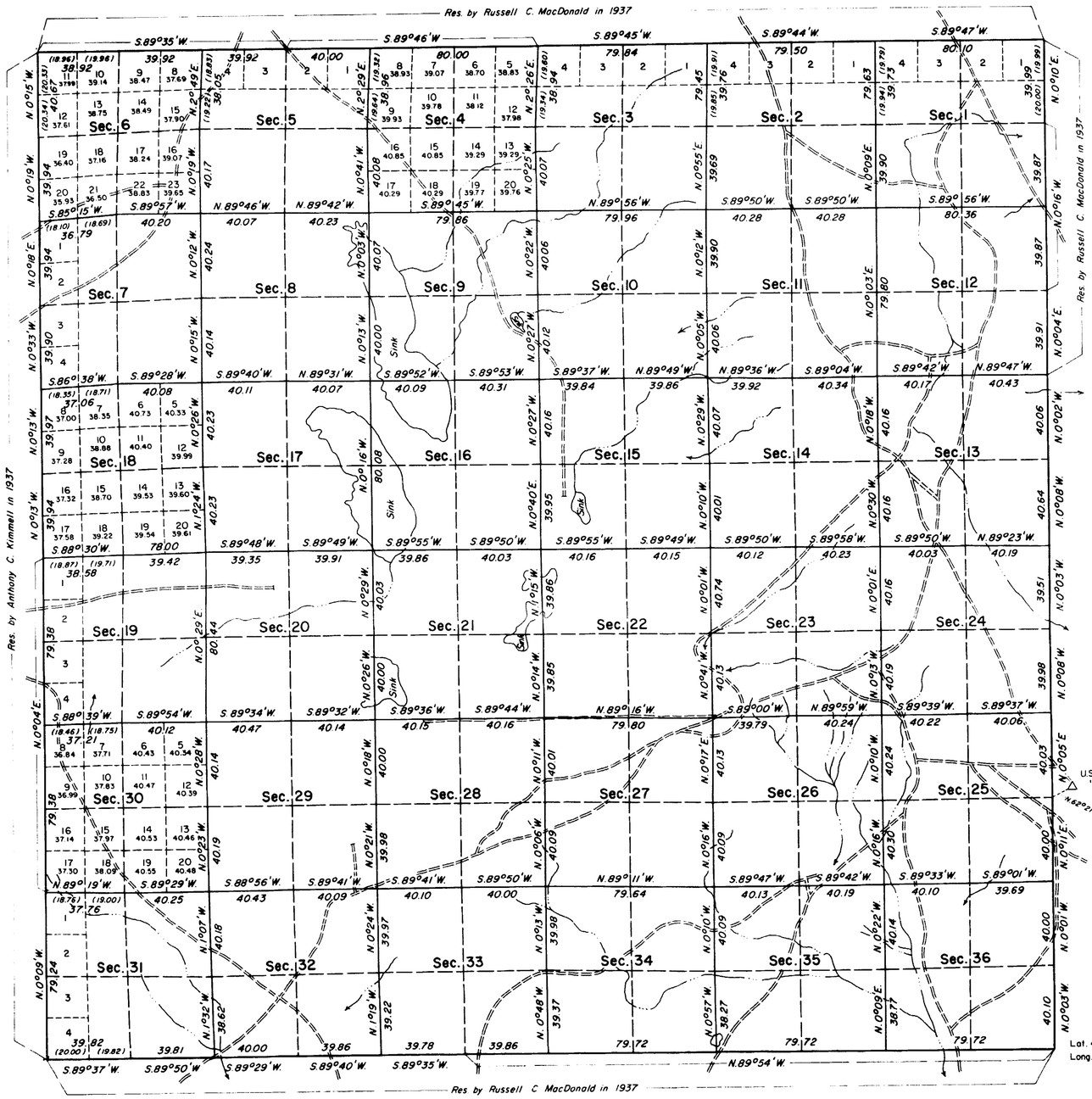

Area Resurveyed 22,95540 Acres

This plat represents a retracement and reestablishment of a portion of the east boundary and subdivisional lines, designed to restore the corners in their original locations according to the best available evidence.

Excepting as new or modified vacant subdivisions are shown hereon, the lottings and areas are as shown on the plat approved September 18, 1883.

The history of prior surveys is contained in the field note record.

Survey was executed by Lawrence E. Thelen, Cadastral Surveyor, beginning August 25, 1966, and completed September 13, 1966, pursuant to Special Instructions for Group No. 308, Wyoming, dated August 3, 1966.

UNITED STATES DEPARTMENT OF THE INTERIOR
BUREAU OF LAND MANAGEMENT
Washington, D. C. October 4, 1968

This plat is strictly conformable to the approved field notes, and the survey, having been correctly executed in accordance with the requirements of law and the regulations of this Bureau, is hereby accepted.

For the Director

R. E. Brown

Chief, Division of Engineering

W.H.B.

1725 A

18-94

2470

TOWNSHIP No. 18 NORTH. RANGE No. 94 WEST of the 6th Principal MERIDIAN.



Total number of Acres 23012.67

Surveys Designated	By Whom Surveyed	Date of Contract	Amount of Surveys Mls	Ch	Lks	When Surveyed	Magnetic Declination
S N W Township lines	Chas. J. Reed	June 15, 1875	17	79	18	July 20, 24, 25, 1875	15°45' East
Subdivisions	W. N. Grant	July 11, 1882	59	76	66	Oct 2-7. 1882	16°15' "
Connections							
E. Township 1	Alfred M. Rogers	June 15, 1875	6	00	00	July 23, 1875	

The above Map of Township No. 18 North Range No. 94 West of the Sixth Principal Meridian Wyoming Territory is strictly conformable to the field notes of the survey thereof on file in this Office, which have been examined and approved

Surveyor General's Office,
Cheyenne Wyoming
September 18th 1883

Edw. C. Davis
Sur. Gen.l

A. Gast & Co. St. Louis Mo.

1725

18-94

EXTERIOR LINES.

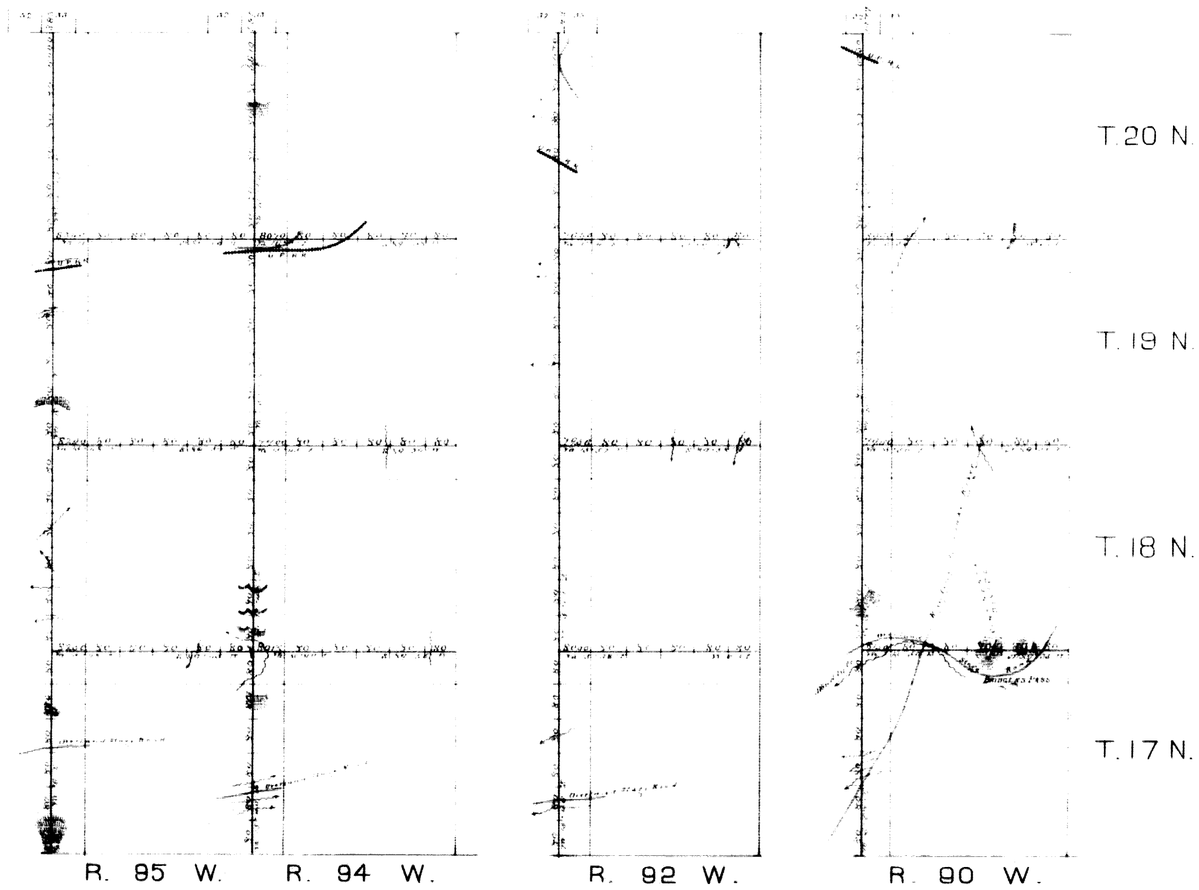

Surveys Designated	By Whom Surveyed	Date of Contract	Amt. of Surveys	When Surveyed
Exterior Lines	Charles J. Reed	June 15th 1875	167 1 34	July 8th Aug. 8th 1875
Connections	" " "	" "	30 · 96	" " "

The above Diagram of the Exterior Lines of Townships 17, 18, 19 and 20 North of Ranges 90, 92, 94 and 95 West of 6th Principal Meridian, in Wyoming Territory, is strictly conformable to the field notes of the Survey thereof on file in this Office, which have been examined and approved.

Surveyor General's Office,
Cheyenne Wyo. Sept 15 1875.

Silas Reed
Surv. Genl.

Acces. No. 6187

SHEET 4

TOWNSHIPS NOS. 17 AND 18 NORTH, RANGES NOS. 93, 94, 95, AND 96 WEST, SIXTH PRINCIPAL MERIDIAN, WYOMING

DEPENDENT RESURVEY OF EXTERIOR LINES

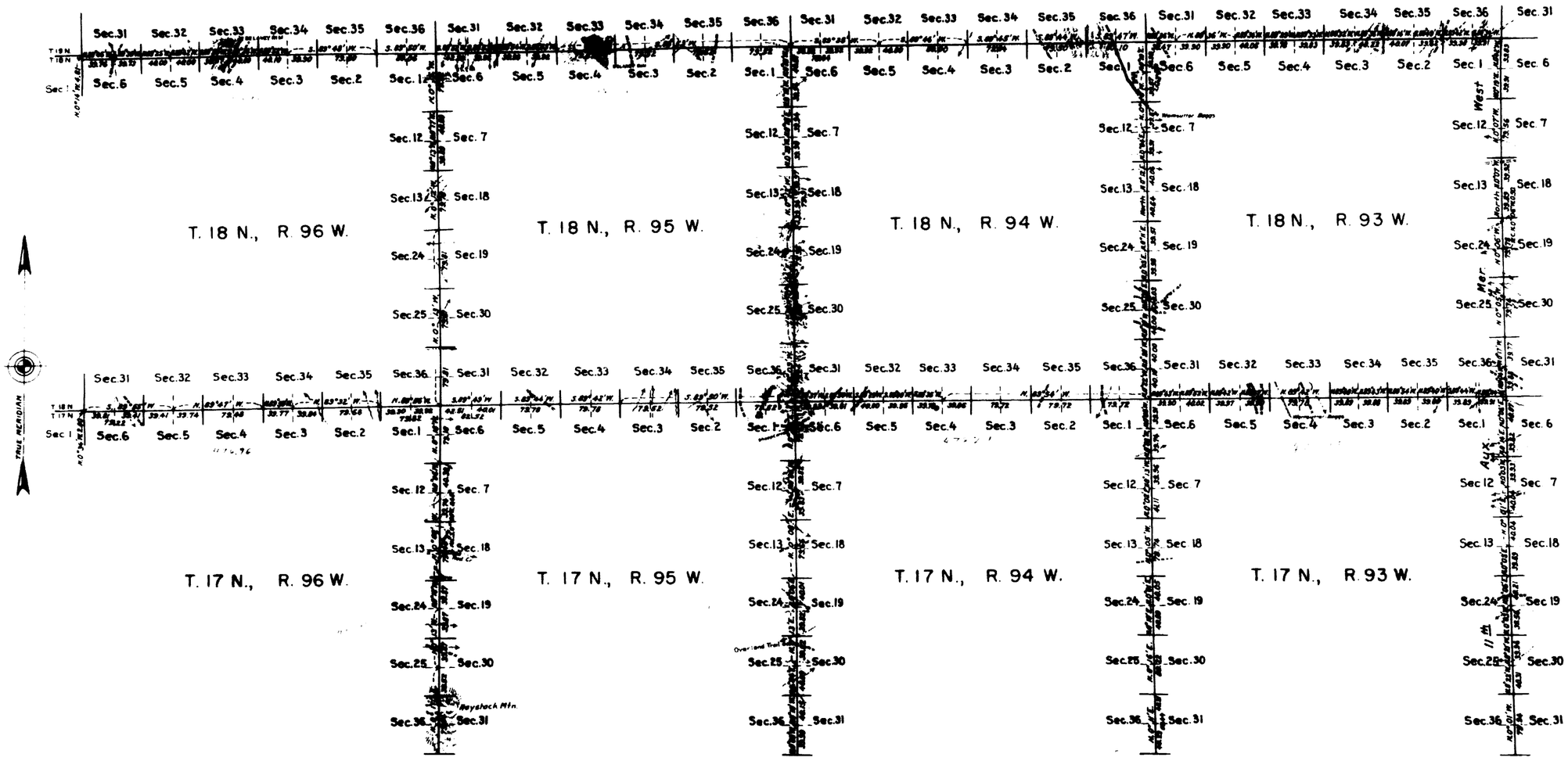

Resurvey authorized by General Land Office letter "E" dated June 12, 1937.

Scale: 100 chs. to an inch.

LINES DESIGNATED	BY WHOM SURVEYED	GROUP		MILEAGE		WHEN SURVEYED	
		No.	DATE	MLS.	CHS.	BEGUN	COMPLETED
Exterior	Anthony C. Kimmell	167	Aug. 26, 1937	95	61.40	Sept. 16, 1937	Oct. 21, 1937
Miscellaneous	Russell C. MacDonald				6.81		

Office of Supervisor of Surveys
Denver, Colorado, May 18, 1939.
The above plat of the exterior lines of Townships Nos. 17 and 18 North, Ranges Nos. 93, 94, 95, and 96 West of the Sixth Principal Meridian, Wyoming, is strictly conformable to the field notes of the survey thereof which have been examined and approved.

Supervisor of Surveys

UNITED STATES DEPARTMENT OF THE INTERIOR
GENERAL LAND OFFICE
Washington, D.C., Feb. 3, 1940.
The survey represented by this plat having been correctly executed in accordance with the requirements of law and the regulations of this office, is hereby accepted.

Acting Assistant Commissioner.

3014