42

68

523

(4-675a)

Resurvey Township No. 18 North, Range No. 99 West of the Sixth Principal Meridian, Wyoming.

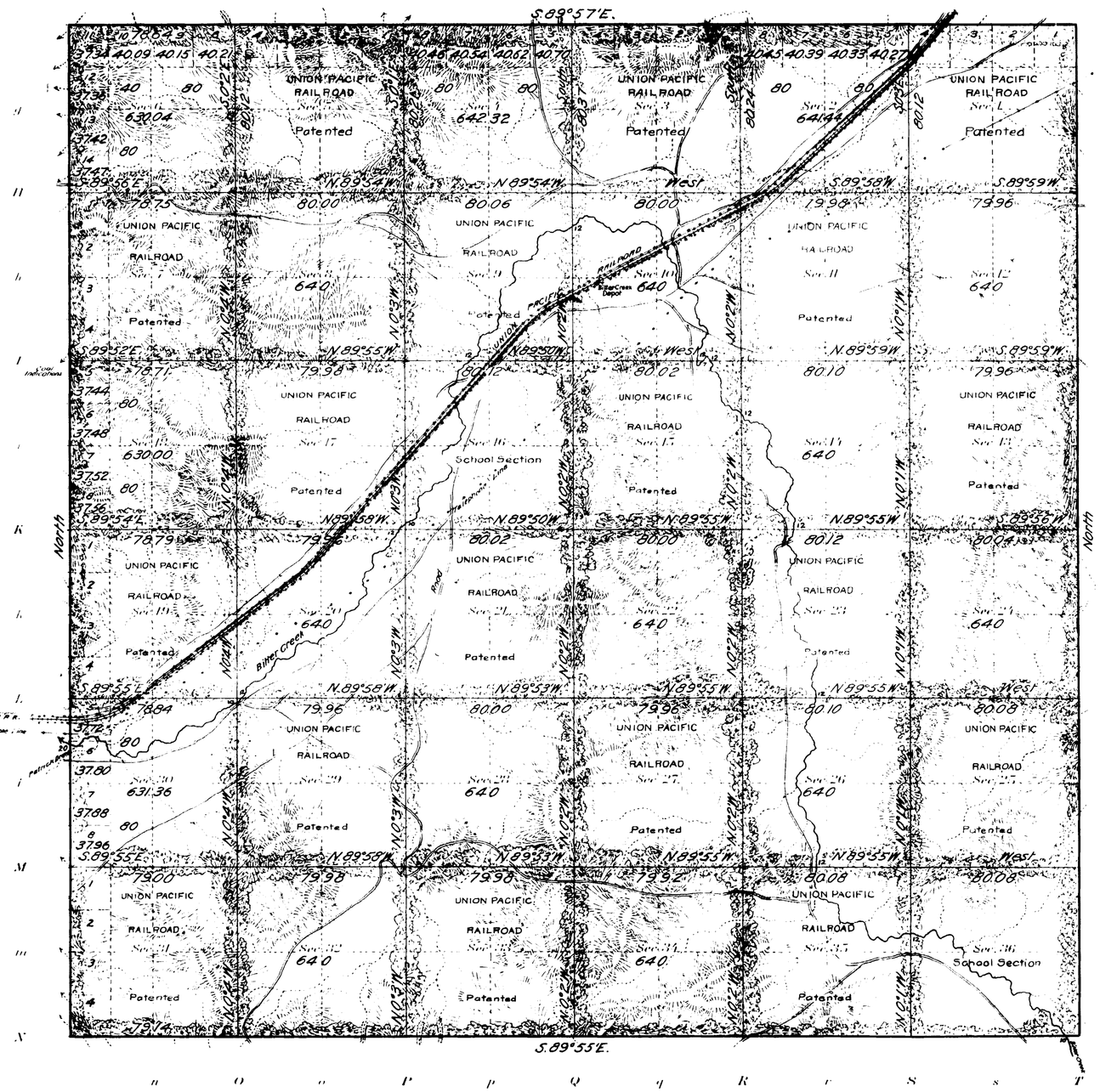

Table of Patented Entries in T. 18 N. R. 99 W. Not Segregated			
Original Survey			
Section	Subdivision	Entry	Entryman
1	All	L.G.	Union Pacific
3	"	"	"
5	"	"	"
7	"	"	"
9	"	"	"
11	"	"	"
13	"	"	"
15	"	"	"
16	"	S.S.	Wyoming
17	"	L.G.	Union Pacific
19	"	"	"
21	"	"	"
23	"	"	"
25	"	"	"
27	"	"	"
29	"	"	"
31	"	"	"
33	"	"	"
35	"	"	"
36	"	S.S.	Wyoming

Coal Indications
Sec. 18

Areas in Acres	
Public Land	10,215.16
Indian Reservation	
Indian Allotments	
Mineral Claims	
Water Surface	
Patented Land	12,777.16
Total Area	22,992.32

Scale 40 Chains to an inch

Mean Magnetic Declination 16°55'E.
Latitude 41°29'N.
Longitude 108°30'W.

Surveys Designated	By Whom Surveyed	Group No.	Group Date	Amount of Surveys Mls.	chs.	lks.	When Surveyed Begun	Completed
Resurvey N.E. & S.W. Township Lines	Adams and Saxon	1	July 14, 1910	23	77	78	July 25, 1910	August 19, 1910
Resurvey Subdivisions	Adams and Saxon	1	July 14, 1910	59	75	61	August 19, 1910	August 26, 1910

The above map of resurvey Township No. 18 North, Range No. 99 West of the Sixth Principal Meridian, Wyoming, is strictly conformable to the field notes of the resurvey thereof on file in this office, which have been examined and approved.

U. S. Surveyor General's Office.

Cheyenne, Wyoming, November 13, 1912

Stephen C. Stanton
Surveyor General.

445A

18-99

Accepted by the Hon. Commissioner in his letter E. Feb. 20, 1913.
Tablet: Stat. mailed to the Evanston Land Office Oct 6, 1913.

(9)

522

39

TOWNSHIP Nº 18 NORTH RANGE Nº 99 WEST of the 6TH Principal MERIDIAN.

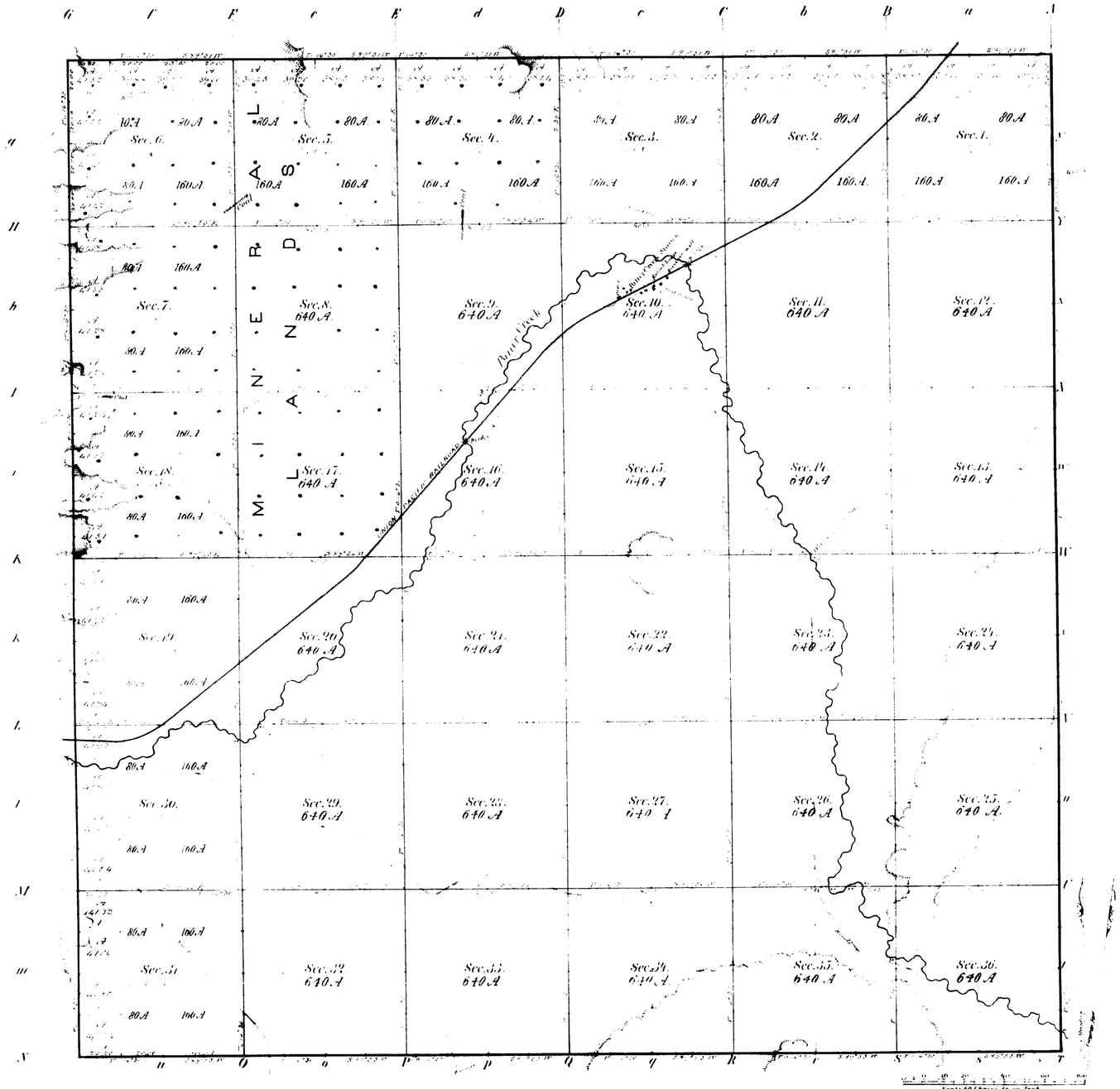

Total number of Acres 23055.94

Surveys discounted	By Whom Surveyed	Date of Contract	Amount of Surveys Mls	Chs	Lks	When Surveyed
W. Y. & Township lines	R. Blackstone	Sept. 11. 1876	18	1	00	Sept. 1876.
Subdivisions	R. Blackstone	May 23 1877	60	4	53	July & Aug 1877
Connections						
E. Township line.	M. N. Grant	July 8. 1875	6	00	00	Oct. 1875

The above Map of Township No 18 North, of Range No 99 West of the 6th Principal Meridian, Wyoming Territory is strictly conformable to the field notes of the survey thereof on file in this Office which have been examined and approved

Surveyor Generals Office, Cheyenne, Wyo. Sept. 8th 1877.

Edw. C. David, Surv. Genl.

445

A. Gast & Co. St. Louis Mo.

18 - 99

SUPPLEMENTAL PLAT Nº 1

RESURVEY TOWNSHIP Nº 18 NORTH, RANGE Nº 99 WEST OF THE SIXTH PRINCIPAL MERIDIAN, WYOMING

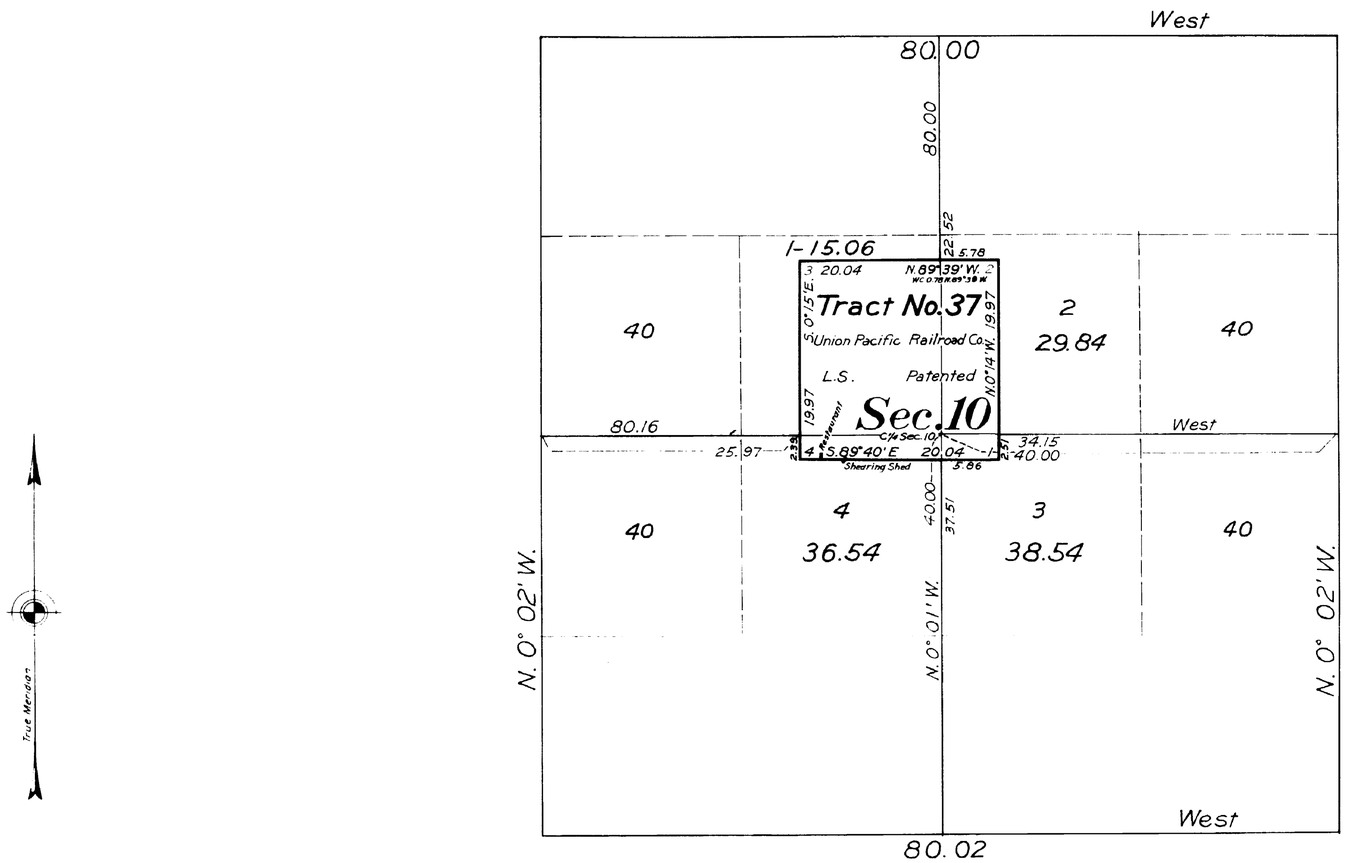

INDEX TO SEGREGATED TRACT

RESURVEY	ORIGINAL SURVEY						
Tract No.	T.	R.	Sec.	Subdivision	ENTRY Kind No.	Status In Land Office	Entryman
37	18	99	10	SW⁴NE⁴	L.S	Patented	Union Pacific Railroad Co

Mean Magnetic Declination. Scale 10 Chains to an Inch Area Surveyed, Acres.

LINES DESIGNATED	BY WHOM SURVEYED	GROUP Nº	GROUP DATE	MILEAGE MLS	MILEAGE CHS	WHEN SURVEYED BEGUN	WHEN SURVEYED COMPLETED
Tract	Kenneth W. Bond	76	October 15, 1924	1	.02	April 20, 1925	April 24, 1925
Subdivisional							
Meander							
Miscellaneous							

Office of U.S. Supervisor of Surveys
Denver, Colorado, December 17, 1925.
The above plat of Township No. 18 North, Range No. 99 West of the Sixth Principal Meridian, Wyoming, is strictly conformable to the field notes of the survey thereof which have been examined and approved

U.S. Supervisor of Surveys.

DEPARTMENT OF THE INTERIOR
GENERAL LAND OFFICE
Washington, D.C., August 30, 1926.
The survey represented by this plat having been correctly executed in accordance with the requirements of law and the regulations of this office, is hereby accepted.

Acting Assistant Commissioner.

AMT Chkd - A.L.R.

445-B

Transmitted to Senate N.C. Nov. 8, 1926

18 - 99

2634

42

4893

RESURVEY

TOWNSHIP EXTERIORS



This Plat
of the
Resurvey of
The 4th Standard Parallel North, through Rs. 98, 99 & 100 W.
the 5th Standard Parallel North, through Rs. 98, 99 & 100 W.
the North & East boundaries of Ts. 17, 18 & 19 N., Rs. 98, 99 & 100 W. and the East boundaries of T. 20 N., Rs. 98, 99 & 100 W. of the Sixth Principal Meridian, Wyoming, is strictly conformable to the field notes of the resurvey thereof
by
William S. Adams & Wesley E. Suxon, U.S. Transitmen
under their
assignment to Group I
dated July 14, 1910
which have been examined approved and filed in this office
U.S. Surv. Gen'ls Office
Cheyenne, Wyoming, November 13, 1912

Stephen P. Norman
Surveyor General

Surveys Designated	Amount			When surveyed
	Mls	Chs	Lks	
Standard Lines	38	39	91	July 14, 1910-Oct 25, 1910
Township Lines	124	73	53	July 14, 1910-Oct 26, 1910
Connections		32	91	Aug 28, 1910-Oct 10, 1910

SCALE: 1 INCH TO 160 CHAINS

Completed by the Transitmen in Feb. & Mar. & Feb. & May 20, 1910

62

(9) Indexed

509

Compared.

EXTERIOR LINES

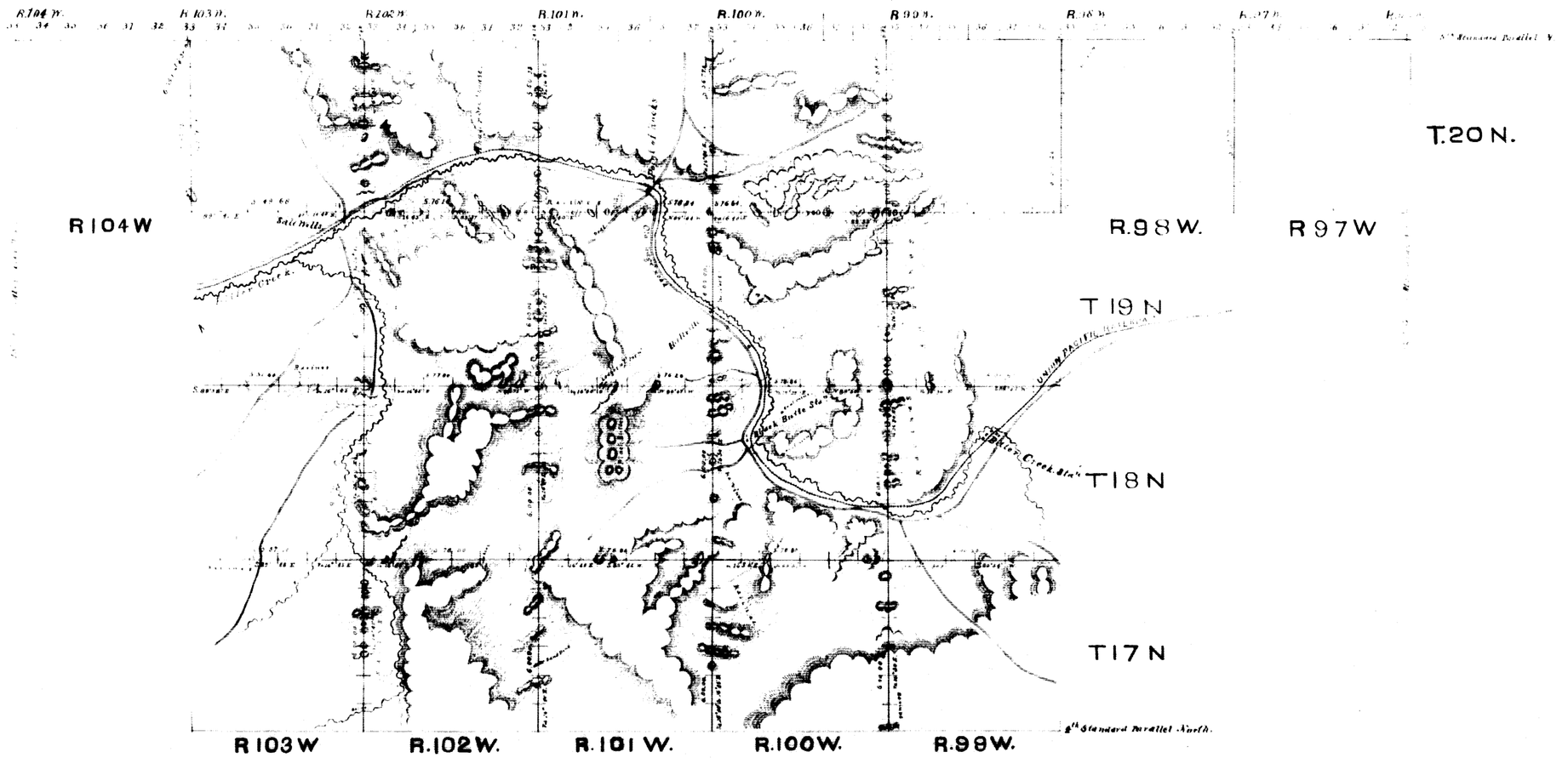

Surveys designated.	By whom surveyed.	Date of Contract	Amount of Surveys	When Surveyed.
Township Exteriors	Richard Blackstone	September 11th 1876	200 73 95	Sept & Oct 1876
Connections.	"	"	71 - 68.	

Surveyor Generals Office
Cheyenne, Wyo. Jan. 23. 1877

I hereby certify that the above diagram of the exterior line of Township 20 North Ranges 97 and 98 West Townships 17, 18, 19 and 20 North Ranges 99, 100, 101, 102 and 103 West and Township 20 North Range 104 West of the 6th Principal Meridian in Wyoming Territory is strictly Conformable to the field Notes of the Survey thereof on file in this Office which have been examined and approved

Edw. C. David
Surveyor General