42

73

4021

(4-675a)

Resurvey Township No. 19 North, Range No. 100 West of the Sixth Principal Meridian, Wyoming.



Table of Patented Entries in T 19 N R 100 W Not Segregated				
Original Survey				
Section	Subdivision	Entry Kind	No.	Entryman
1	All	LG		Union Pacific
3	"	"		" "
5	"	"		" "
7	"	"		" "
9	"	"		" "
11	"	"		" "
13	"	"		" "
15	"	"		" "
16	"	SS		Wyoming
17	"	LG		Union Pacific
19	"	"		" "
21	"	"		" "
22	NW¼ NW¼	CC	207	Annon Holt
22	SW¼	CC	198	Henry H. Prairie
23	All	LG		Union Pacific
25	"	"		" "
27	"	"		" "
28	S½ NE¼, N½ SE¼	T&S	4[illegible]3	Noble P. Waterman
28	N½ NE¼	CC	188	Frank Hale
29	All	LG		Union Pacific
31	"	"		" "
33	"	"		" "
35	"	"		" "
36	"	SS		Wyoming

Areas in Acres	
Public Land	9,726.35
Indian Reservation	
Indian Allotments	
Mineral Claims	
Water Surface	
Patented Land	13,209.48
Total Area	22,935.83

Scale 40 Chains to an inch

Mean Magnetic Declination 17° 22' E.

Latitude 41° 35' N

Longitude 108° 37' W

Surveys Designated	By Whom Surveyed	Group No.	Group Date	Amount of Surveys Mls.	chs.	lks.	When Surveyed Begun	Completed
[illegible]	[illegible]	1	[illegible]	17	75	88	August 3, 1910	September 8, 1910
[illegible]	"		"	60	00	12	September 9, 1910	October 3, 1910
[illegible]	[illegible]	[illegible]	[illegible]	6	00	00	[illegible]	[illegible]

Resurvey

The above map of Township No. 19 North, Range No. 100 West of the Sixth Principal Meridian Wyoming, is strictly conformable to the field notes of the resurvey thereof on file in this office, which have been examined and approved.

U. S. Surveyor General's Office,

Cheyenne, Wyoming, November 13, 1918.

Surveyor General.

2324-A

19-100

Accepted on behalf of the Commissioner of the General Land Office, February 20, 1919.

Patents to issue.

(28)

98

Accession No. 4020

TOWNSHIP No. 18 NORTH, RANGE No. 100 WEST of the 6th Principal MERIDIAN.



Regular Rates 3 mls. 78 chs. 95 lks. } Sub. Ls.
Fragmented " 55 - 76 - 70 - }

Total number of Acres 23,007.30

Surveys Designated	By Whom Surveyed	Date of Contract	Amount of Surveys Mls.	Chs.	Lks.	When Surveyed	Magnetic Declination
Township lines	Richard Blackstone	Sept. 11th 1878	38	76	50	Sept. & Oct. 1878	
Subdivisions	A. M. Carson	Oct. 10th 1883	39	73	63	May 15-19, 1884	16°33' Rapt.
Connections							
Retracing Tp'ls	.	.	17	78	37	Mch. 5-Apr. 3	

The above Map of Township No. 18 North Range No. 100 West of the Sixth Principal Meridian Wyoming Territory is strictly conformable to the field notes of the survey thereof on file in this Office which have been examined and approved

Surveyor General's Office
Cheyenne Wyoming
Dec. 20th 1884

Thos. W. McCormick
Surv. Genl.

A. BAST & CO. ST. LOUIS & N.Y.

2324

37
Index

4856

52

RESURVEY
TOWNSHIP EXTERIORS.

Scale: 1 inch to 160 chains.

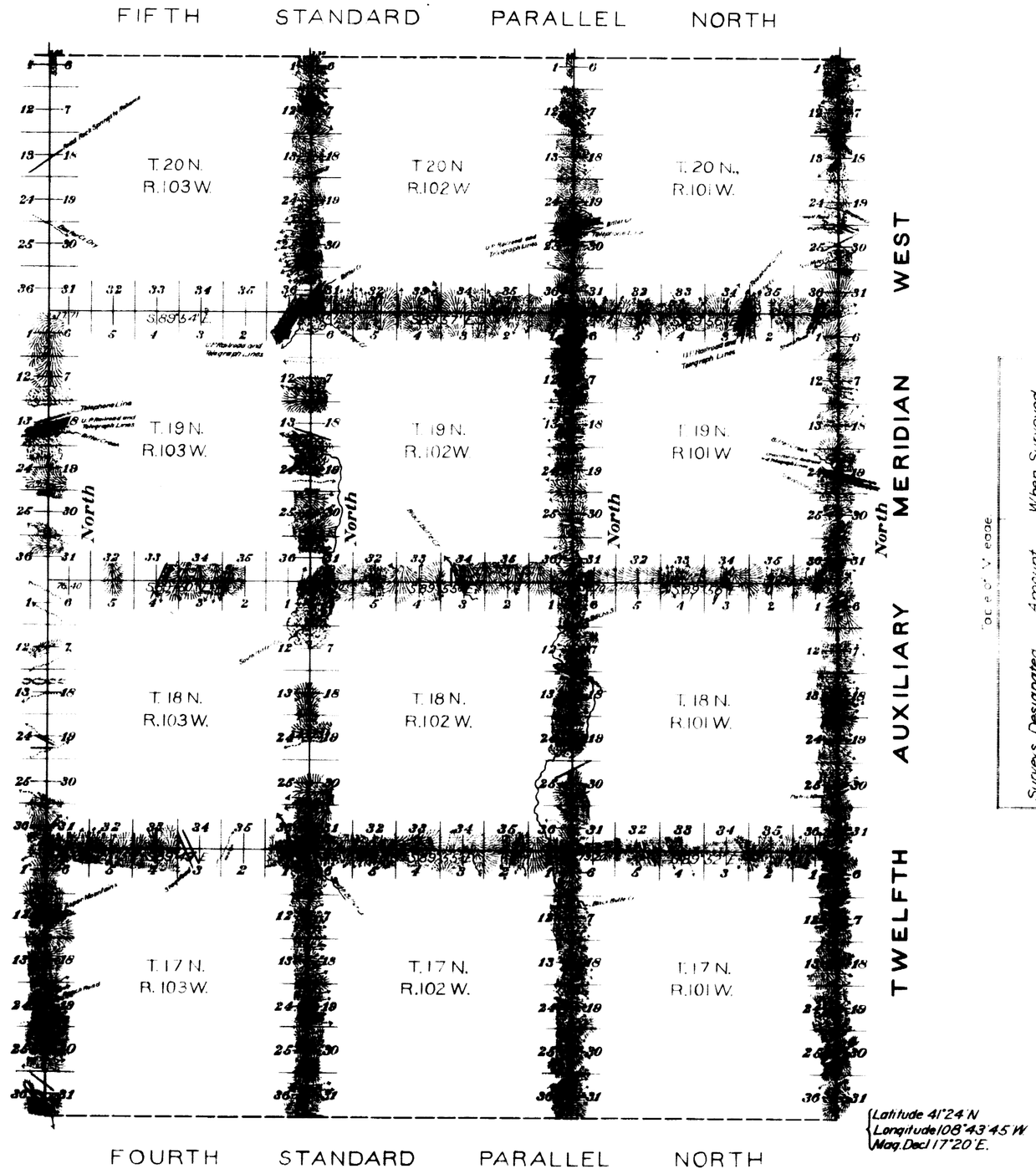

This Plat
of the Resurvey of
the Twelfth Auxiliary Meridian West through
Townships 17, 18, 19 and 20 North; the North
and West Boundaries of Townships 17, 18 and
19 North, Ranges 101, 102 and 103 West and
the West Boundaries of Townships 20 North,
Ranges 101, 102 and 103 West of the
Sixth Principal Meridian,
Wyoming,
is strictly conformable to the field notes of
the resurvey thereof
by
Dougall and Burnham, U.S.D.S.,
under their
Contract No. 315,
dated July 12th, 1906,
which have been examined, approved and
filed in this office.
U.S. Surv. Gen'l's Office,
Cheyenne, Wyoming,
January 14, 1908.

Alphens. P. Hanson
U.S. Surv. Gen'l.

Surveys Designated	Amount		When Surveyed.
	Mls	Chs Lks.	
Standard Lines Resur	23	57 55	July 12-August 31, 1906
Township " "	124	76 27	July 15-October 21, 1906
Correcting "		10 00	" "

2908

Accepted by the Hon Commissioner in his letter "E" August 21, 1908

(9)
Indexed

309

Compared.

EXTERIOR LINES

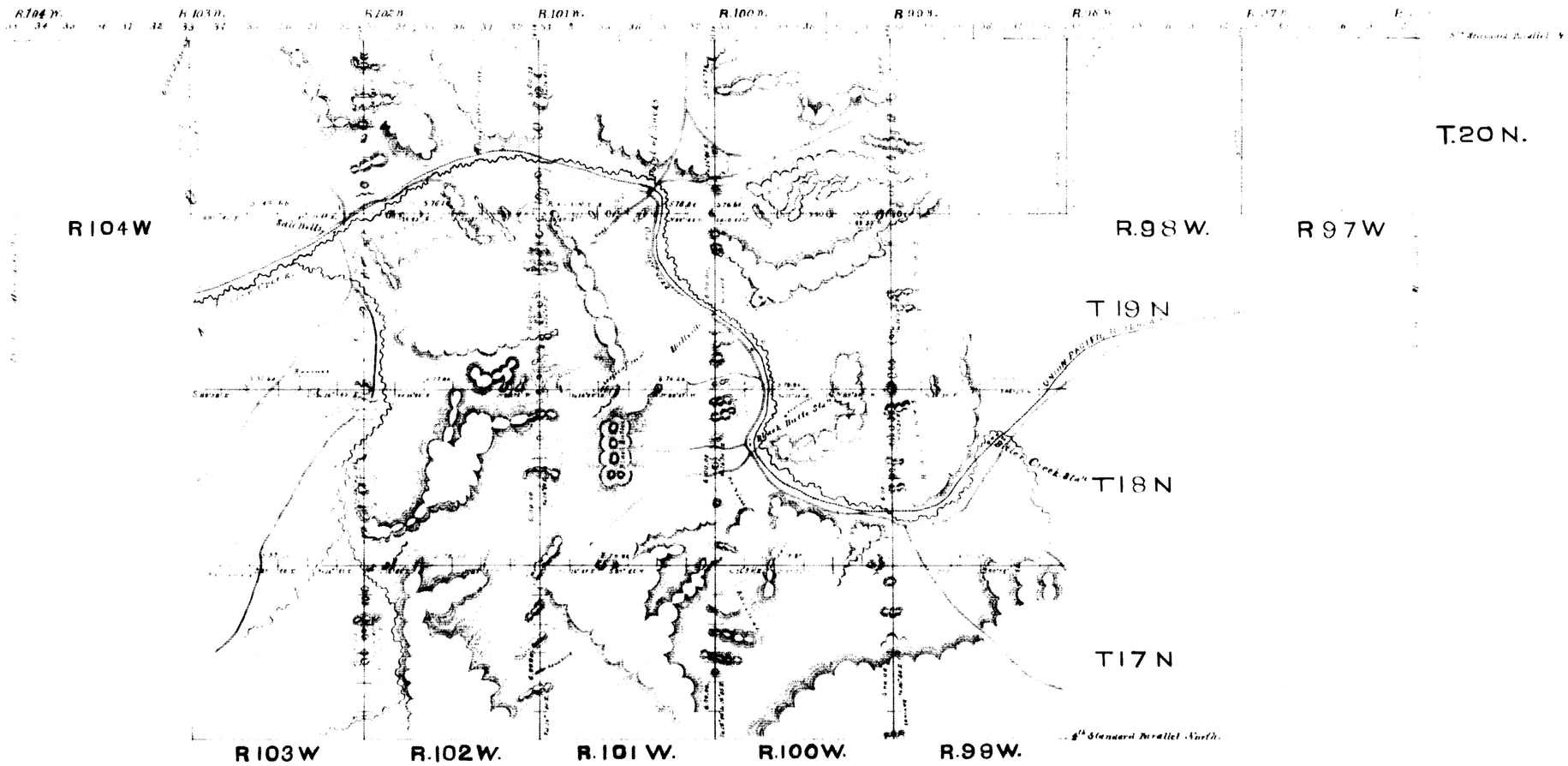

Surveys designated.	By whom surveyed.	Date of Contract.	Amount of Surveys.	When Surveyed.
Township Exteriors Connections.	Richard Blackstone	September 11th 1876	200 73 95 / 71 - 68.	Sept & Oct 1876

Surveyor General's Office
Cheyenne Wyo Jan 23 1877

I hereby certify that the above description of the exterior lines of Township 20 North Ranges 97 and 98 West, Townships 17 18 19 and 20 North Ranges 98 100 and 101 West and Township 20 North Range 104 West of the 6th Principal Meridian in the Territory is strictly conformable to the field notes of the Survey thereof on file in this Office & have been examined and approved.

Edw. C. David
Surveyor General

2934

42

4693

RESURVEY

TOWNSHIP EXTERIORS



This Plat
of the
Resurvey of
The 4th Standard Parallel North, through Rs. 98, 99 & 100 W.
the 5th Standard Parallel North, through Rs. 98, 99 & 100 W.
the North & East boundaries of Ts. 17, 18 & 19 N., Rs. 98, 99 & 100 W. and the East boundaries of T. 20 N., Rs. 98, 99 & 100 W. of the Sixth Principal Meridian, Wyoming, is strictly conformable to the field notes of the resurvey thereof
by
William S. Adams & Wesley E. Saxon, U.S. Transitmen
under their
assignment to Group I
dated July 14, 1910
which have been examined, approved and filed in this office.
U.S. Surv. Gen'ls Office
Cheyenne, Wyoming, November 13, 1912

Stephen P. Hansen
Surveyor General

Surveys Designated	Amount			When surveyed
	Mls	Chs	Lks	
Standard Lines	38	39	91	July 14, 1910-Oct. 25, 1910
Township Lines	124	73	53	July 14, 1910-Oct. 26, 1910
Connections		32	91	Aug. 28, 1910-Oct. 10, 1910

SCALE: 1 INCH TO 160 CHAINS

Accepted by the Commissioner in his letter of February 20, 19[illegible]

62