Click Here for Field Notes

7584-2328 B

ORIGINAL

TOWNSHIP 19 NORTH, RANGE 101 WEST, OF THE SIXTH PRINCIPAL MERIDIAN, WYOMING.

DEPENDENT RESURVEY

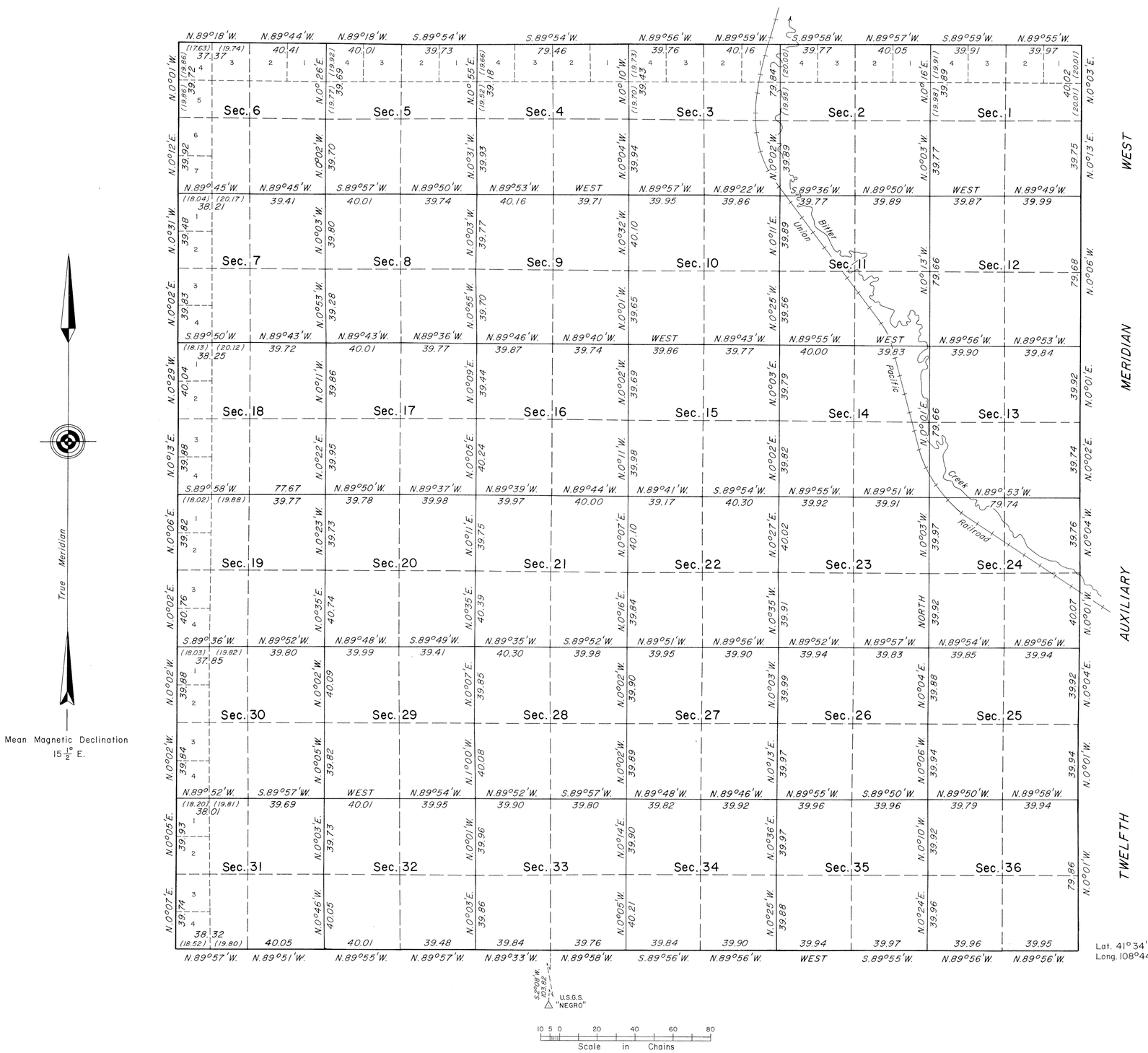

Lat. 41°34'25.7"N.
Long. 108°44'01.8"W.

A history of surveys is contained in the field notes.

The west boundary was dependently resurveyed by William H. Herbst during the resurvey of T. 19 N., R. 102 W., executed concurrently under this same group.

This plat represents the dependent resurvey of the Twelfth Auxiliary Meridian West, through T. 19 N., between Rs. 100 and 101 W., the south and north boundaries, and the subdivisional lines designed to restore the corners in their true original locations according to the best available evidence, T. 19 N., R. 101 W., Sixth Principal Meridian, Wyoming.

The lottings and areas are as shown on the plat approved January 14, 1908.

Survey executed by William H. Herbst, Supervisory Cadastral Surveyor, beginning August 9, 1978 and completed September 27, 1978, pursuant to Special Instructions dated April 21, 1978, for Group No. 401, Wyoming.

UNITED STATES DEPARTMENT OF THE INTERIOR
BUREAU OF LAND MANAGEMENT
Denver, Colorado January 18, 1982

This plat is strictly conformable to the approved field notes, and the survey, having been correctly executed in accordance with the requirements of law and the regulations of this Bureau, is hereby accepted.

For the Director

Gary S. Speight

Acting Chief, Cadastral Survey
Examination and Approval Staff

W.H.B.

37

55

(4-675a)

4029

Resurvey Township No. 19 North, Range No. 101 West of the Sixth Principal Meridian, Wyoming.

Total number of Acres 22953.60

Meanders of

Posts	Courses	Ch's Lk's	Posts	Courses	Ch's Lk's	Posts	Courses	Ch's Lk's

Coal Land
Sec. 7
" 8
" 18

Latitude 41°34' N.
Longitude 108°44' W.
Mag Decl 17°30' E.

Surveys Designated	By Whom Surveyed	Date of Contract No.	Amount of Surveys M	Ch's	Lk's	When Surveyed
Resurvey Township lines	Dougall & Burnham	315, July 12, 1906	23	76	56	July 18-Aug 23, 1906
Resurvey Subdivisions			59	70	74	Aug 23-Sept 8, 1906

The above Map of resurvey of Township No. 19 North of Range No. 101 West of the Sixth Principal Meridian, Wyoming is strictly conformable to the field notes of the survey thereof on file in this office, which have been examined and approved.

Surveyor General's Office
Cheyenne, Wyoming January 14, 1908

A. G. Phens. C. H. Hanson
Sur. Gen'l

2328-A

Accepted by the Hon. Commissioner in his letter "F" August 21, 1908. Triplicate plat forwarded to Evanston Land Office August 26, 1908

19-101

(29)

2

4028

TOWNSHIP No 19 NORTH, RANGE No 101 WEST of the 6th Principal MERIDIAN.

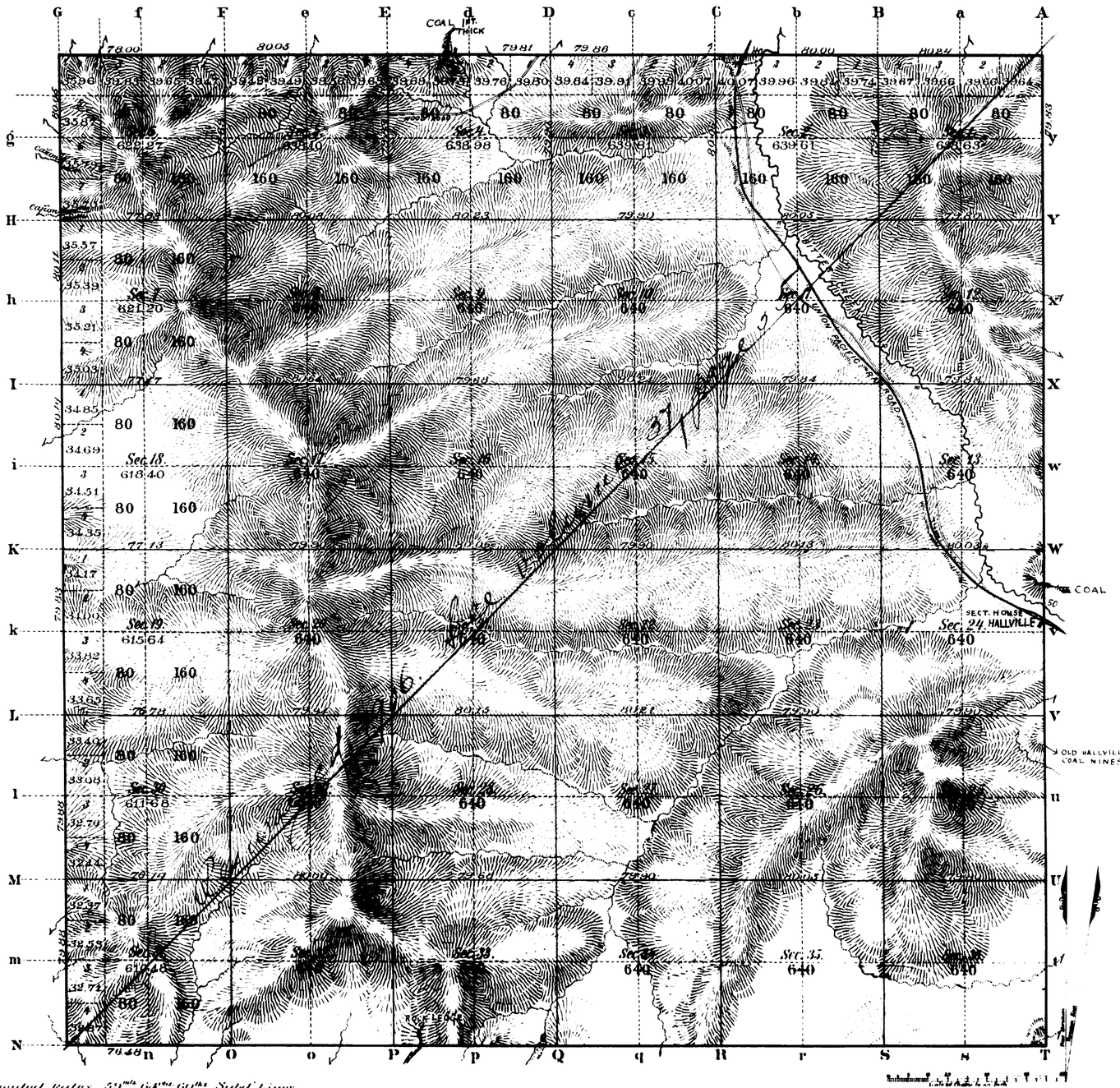

Augmented Rates 59mls 64chs 60lks Subd. Lines

Total number of Acres 22894.80

Surveys Designated	By Whom Surveyed	Date of Contract	Amount of Surveys Mls	Chs	Lks	When Surveyed	Magnetic Declination
Township lines	Richard Blackstone	Sep 11 1876	23	74	50	Sep Oct 1876	
Subdivisions	G M Carson	Oct 10th 1883	59	61	60	May 10 14 1884	16°37' 16.43 East
Connections							
Retracing Tp. Ls.	. . .	. . .	11	77	85	Apr 3 4 1884	

The above Map of Township No 19 North Range No 101 West of the Sixth Principal Meridian Wyoming Territory is strictly conformable to the field notes of the survey thereof on file in this Office which have been examined and approved

Surveyor General's Office

Cheyenne Wyoming
Dec. 20th 1884

Surv. Genl

A. BAST & CO. ST LOUIS & N.Y.

2328

37
Indiana

52

4856

RESURVEY
TOWNSHIP EXTERIORS.

Scale: 1 inch to 160 chains.

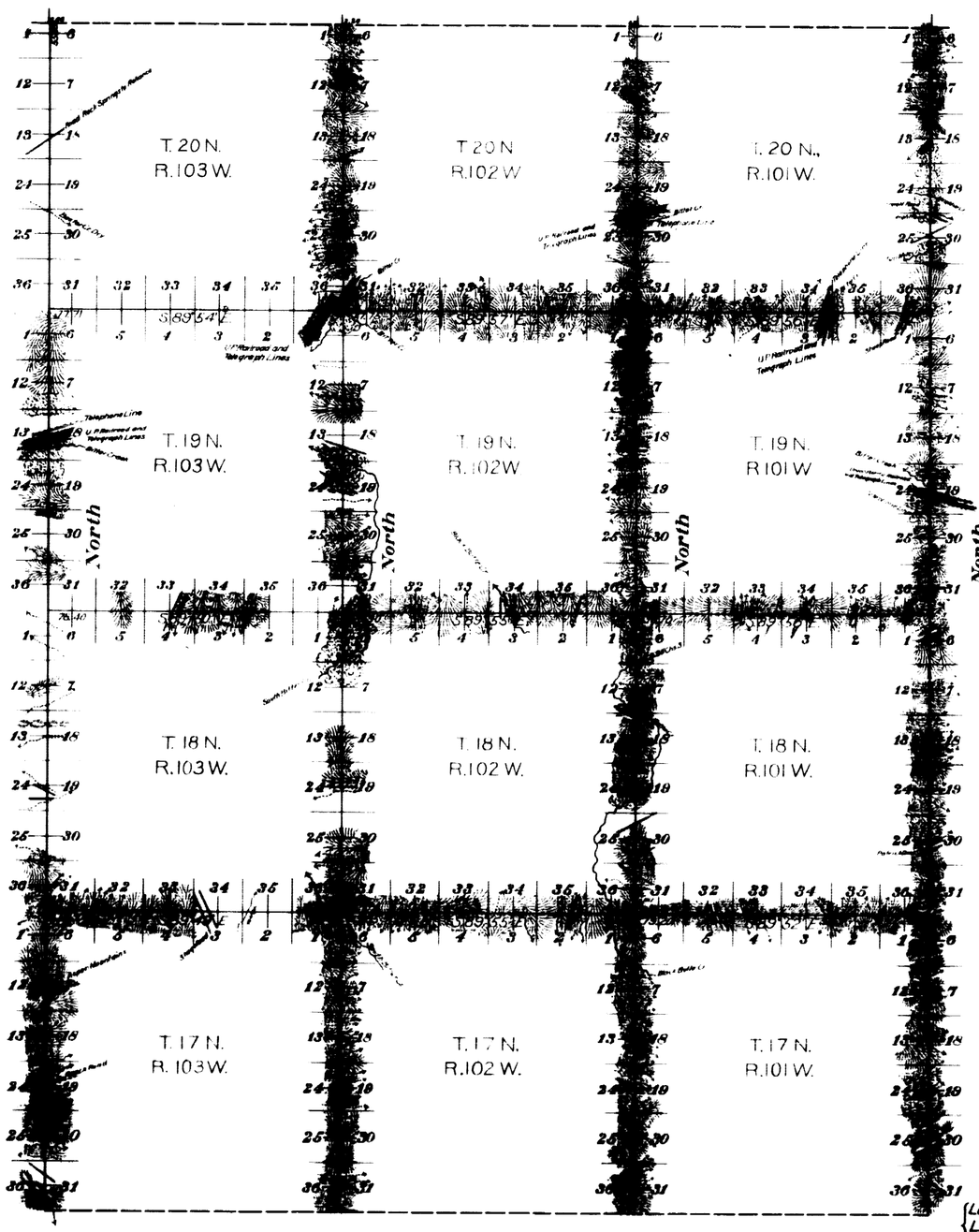

This Plat
of the Resurvey of
the Twelfth Auxiliary Meridian West through Townships 17, 18, 19 and 20 North; the North and West Boundaries of Townships 17, 18 and 19 North, Ranges 101, 102 and 103 West and the West Boundaries of Townships 20 North, Ranges 101, 102 and 103 West of the
Sixth Principal Meridian,
Wyoming,
is strictly conformable to the field notes of the resurvey thereof
by
Dougall and Burnham, U.S.D.S.,
under their
Contract No. 315,
dated July 12th, 1906,
which have been examined, approved and filed in this office.
U.S. Surv. Gen'l's Office,
Cheyenne, Wyoming,
January 14, 1908.

Alphens. P. Hanson
U.S. Surv. Gen'l

Surveys Designated	Miles	Chs	Lks.	When Surveyed.
Standard Lines Resurveyed	23	57	55	July 12 - August 31, 1906
Township " "	124	76	27	July 15 - October 21, 1906
Connecting "	0	00		" "

2908

Accepted by the Hon Commissioner in his letter "E" August 21, 1908

(9) Indexed

28

309

EXTERIOR LINES

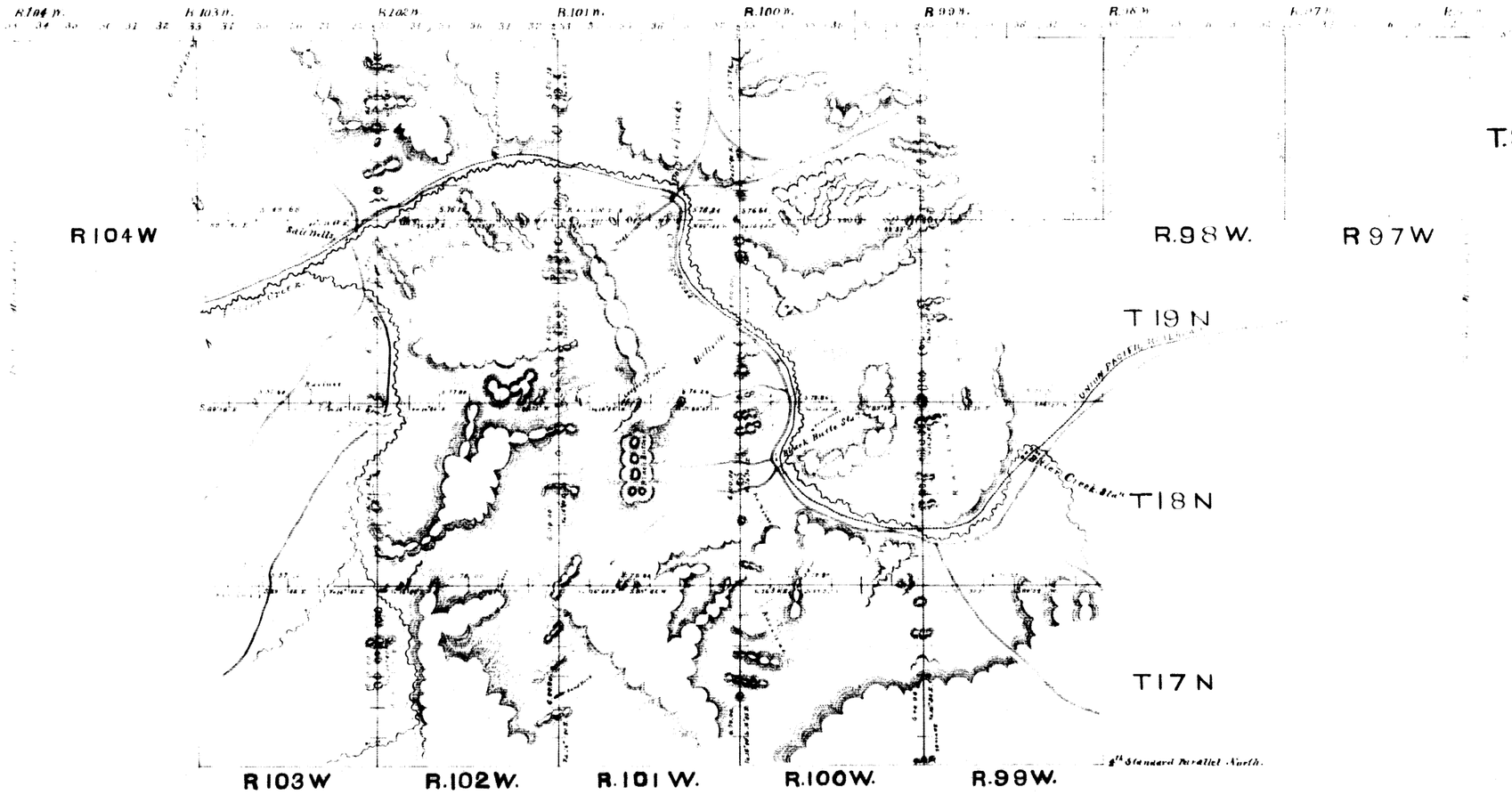

Surveys designated	By whom surveyed	Date of Contract	Amount of Surveys	When Surveyed
Township Exteriors	Richard Blackstone	September 11th 1876	200 73 93	Sept. & Oct 1876
Connections.			71 - 68.	

Surveyor Generals Office

Cheyenne Wyo Jan 23 1877

I hereby certify that the above description of the exterior lines of Townships 20 North Ranges 97 and 98 West Townships 17 18 19 and 20 North Ranges 99 100 101 102 and 103 West and Township 20 North Range 104 West of the 6th Principal Meridian in Wyoming Territory is strictly conformable to the field notes of the Survey thereof on file in this office which have been examined and approved

Edw. C. David

Surveyor General

484