Click Here for Field Notes

7585-2332 B

ORIGINAL

TOWNSHIP 19 NORTH, RANGE 102 WEST, OF THE SIXTH PRINCIPAL MERIDIAN, WYOMING.

DEPENDENT RESURVEY



A history of surveys is contained in the field notes.

The west boundary was dependently resurveyed by William H. Herbst during the resurvey of T. 19 N., R. 103 W., executed concurrently under this same group.

This plat represents the dependent resurvey of the south, east, and north boundaries, and the subdivisional lines designed to restore the corners in their true original locations according to the best available evidence, T. 19 N., R. 102 W., Sixth Principal Meridian, Wyoming.

The lottings and areas are as shown on the plat approved January 14, 1908.

Survey executed by William H. Herbst, Supervisory Cadastral Surveyor, beginning June 26, 1978 and completed August 8, 1978, pursuant to Special Instructions dated April 21, 1978, for Group No. 401, Wyoming.

UNITED STATES DEPARTMENT OF THE INTERIOR
BUREAU OF LAND MANAGEMENT
Denver, Colorado January 18, 1982

This plat is strictly conformable to the approved field notes, and the survey, having been correctly executed in accordance with the requirements of law and the regulations of this Bureau, is hereby accepted.

For the Director

Gary S. Speight

Acting Chief, Cadastral Survey
Examination and Approval Staff

W.H.B.

4037

(4-675a)

Resurvey Township No. 19 North, Range No. 102 West of the Sixth Principal Meridian, Wyoming.

Total number of Acres 22955.40

Scale 40 Chains to an Inch.

Meanders of

Posts	Courses	Ch.Lk.s	Posts	Courses	Ch.Lk.s	Posts	Courses	Ch.Lk.s

Latitude 41°34' N.
Longitude 108°50'45" W.
Mag. Decl. 17°33' E.

Surveys Designated	By Whom Surveyed	Date of Contract No.	Amount of Surveys M	Ch.s	Lk.s	When Surveyed
Resurvey Township lines	Dougall and Burnham	315	July 12 1906	23	76	65	Aug. 20-Oct. 3, 1906.
Resurvey Subdivisions	" " " " "			59	70	72	October 5-21, 1906.

The above Map of resurvey of Township No. 19 North, of Range No. 102 West of the Sixth Principal Meridian, Wyoming, is strictly conformable to the field notes of the resurvey thereof on file in this Office which have been examined and approved.

Surveyor General's Office
Cheyenne, Wyoming January 14, 1908

Sur. Gen.

2332-A

Accepted by the Hon. Commissioner in his letter "E", August 21, 1908. Triplicate plat forwarded to Evanston Land Office, August 25, 1908

19-102

4036

TOWNSHIP No 19 NORTH, RANGE No 102 WEST of the 6th Principal MERIDIAN.

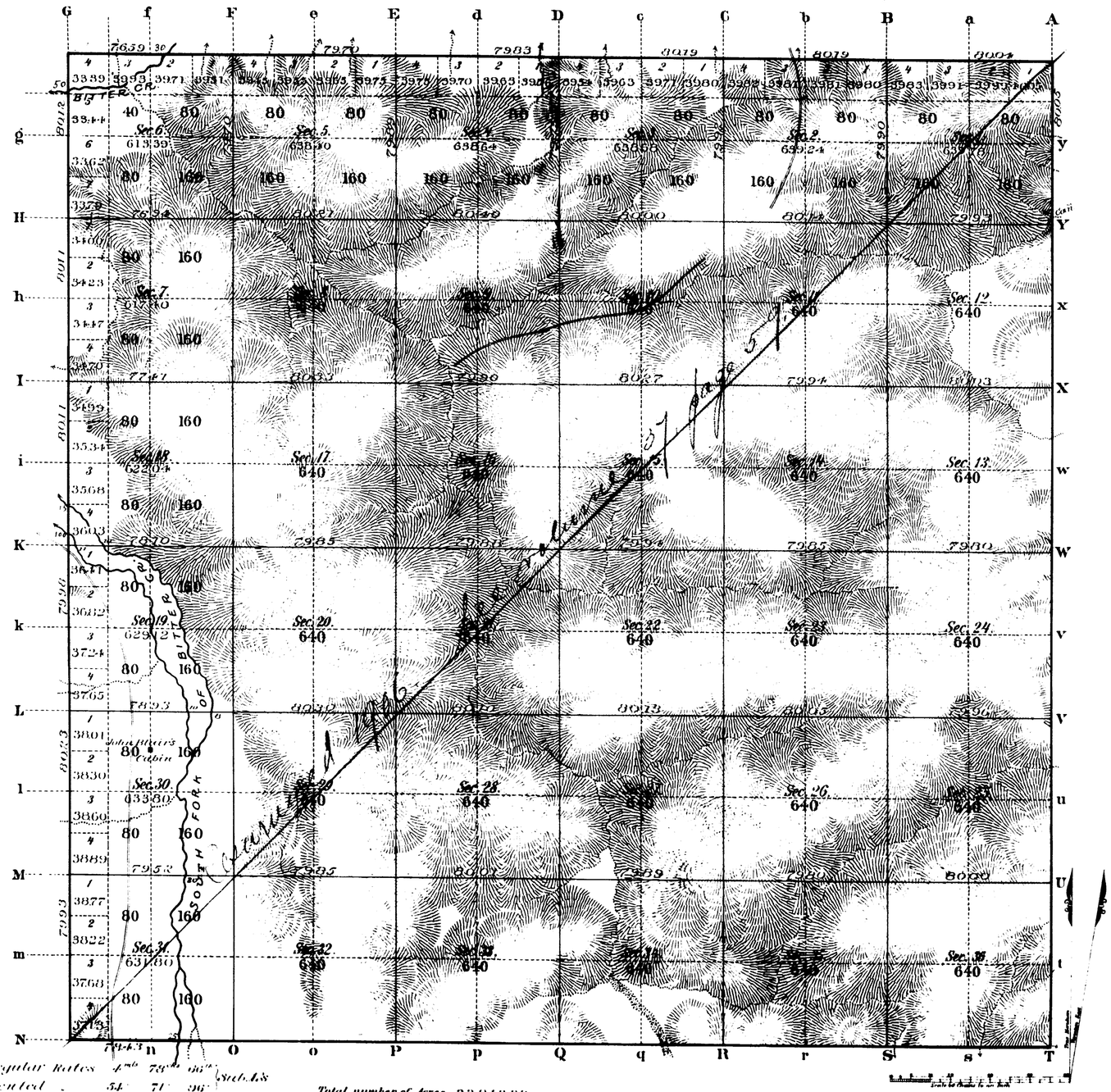

Regular Rates 4mls 78chs 66lks Sub. L's
Augmented 54 71 96

Total number of Acres 22,942.29

Surveys Designated	By Whom Surveyed	Date of Contract	Amount of Surveys Mls	Chs	Lks	When Surveyed	Magnetic Declination
Township lines	Richard Blackstone	Sept 11 1876	23	73	90	Sept. & Oct. 1876	
Subdivisions	G M Carson	Oct 10 1883	59	70	62	May 6-9, 1884	16-40 East.
Connections							
Retracing Tp. L.			11	77	02	Mar. 5-Apr. 5, 1884	

The above Map of Township No 19 North Range No 102 West of the Sixth Principal Meridian Wyoming Territory is strictly conformable to the field notes of the survey thereof on file in this Office which have been examined and approved

Surveyor General's Office. John W. Meldrum
Cheyenne, Wyoming Sur. Gen.
Dec. 20th 1884

A GAST & CO. ST LOUIS & N.Y.

2332

37
Index

4856

52

RESURVEY
TOWNSHIP EXTERIORS.

Scale: 1 inch to 160 chains.

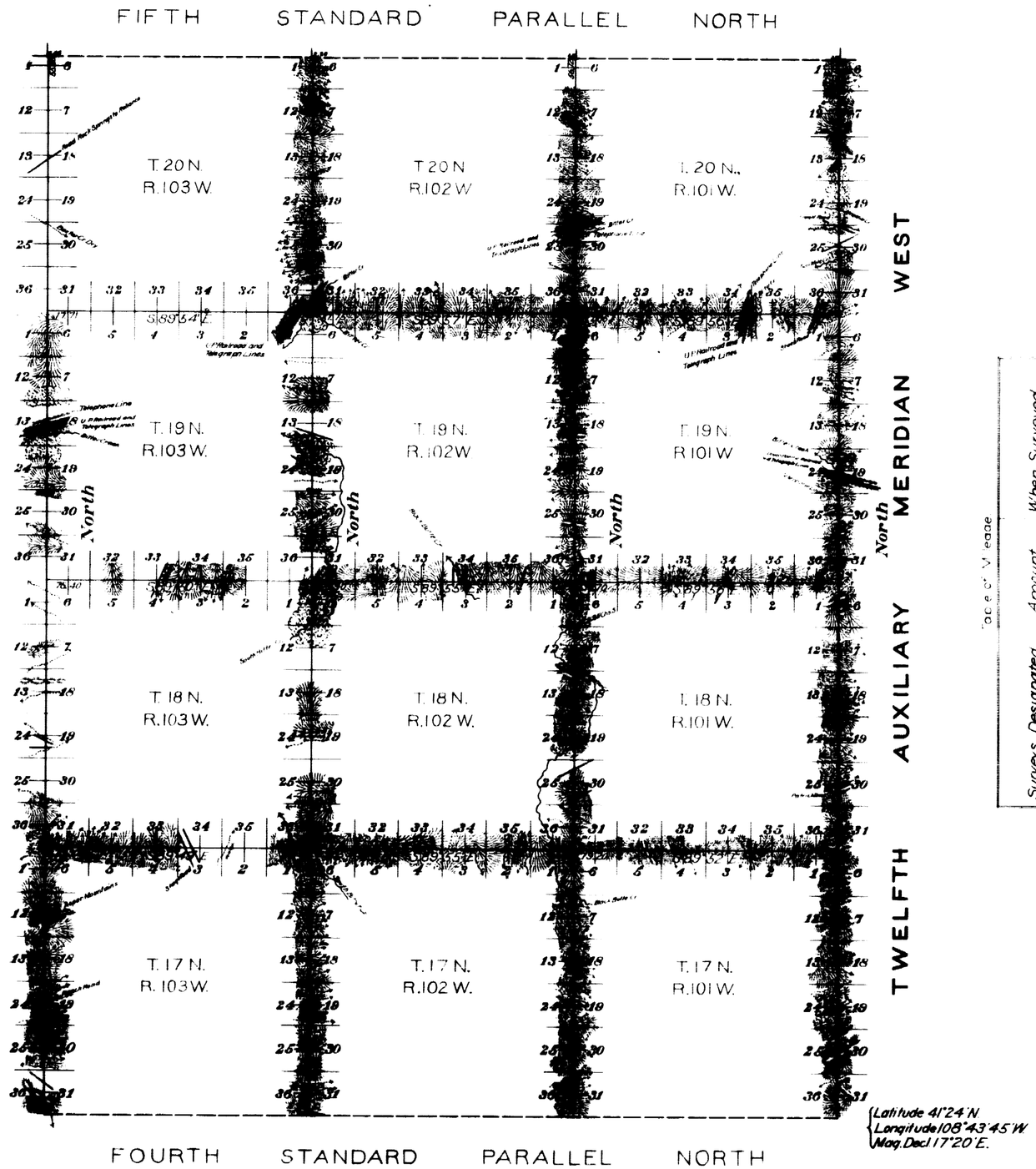

This Plat
of the Resurvey of
the Twelfth Auxiliary Meridian West through Townships 17, 18, 19 and 20 North; the North and West Boundaries of Townships 17, 18 and 19 North, Ranges 101, 102 and 103 West and the West Boundaries of Townships 20 North, Ranges 101, 102 and 103 West of the
Sixth Principal Meridian,
Wyoming,
is strictly conformable to the field notes of the resurvey thereof
by
Dougall and Burnham, U.S.D.S.,
under their
Contract No. 315,
dated July 12th, 1906,
which have been examined, approved and filed in this office.
U.S. Surv. Gen'l's Office,
Cheyenne, Wyoming,
January 14, 1908.

Alpheus. P. Hanson
U.S. Surv. Gen'l.

Surveys Designated	Amount	When Surveyed.
	Mls Chs Lks	
Standard Lines Resur	23 57 55	July 12-August 31, 1906
Township " "	124 76 27	July 15-October 21, 1906
Connecting "	10 00	" "

2908

Accepted by the Hon Commissioner in his letter "E" August 21, 1908

(9)

Indexed

509

Compared.

EXTERIOR LINES

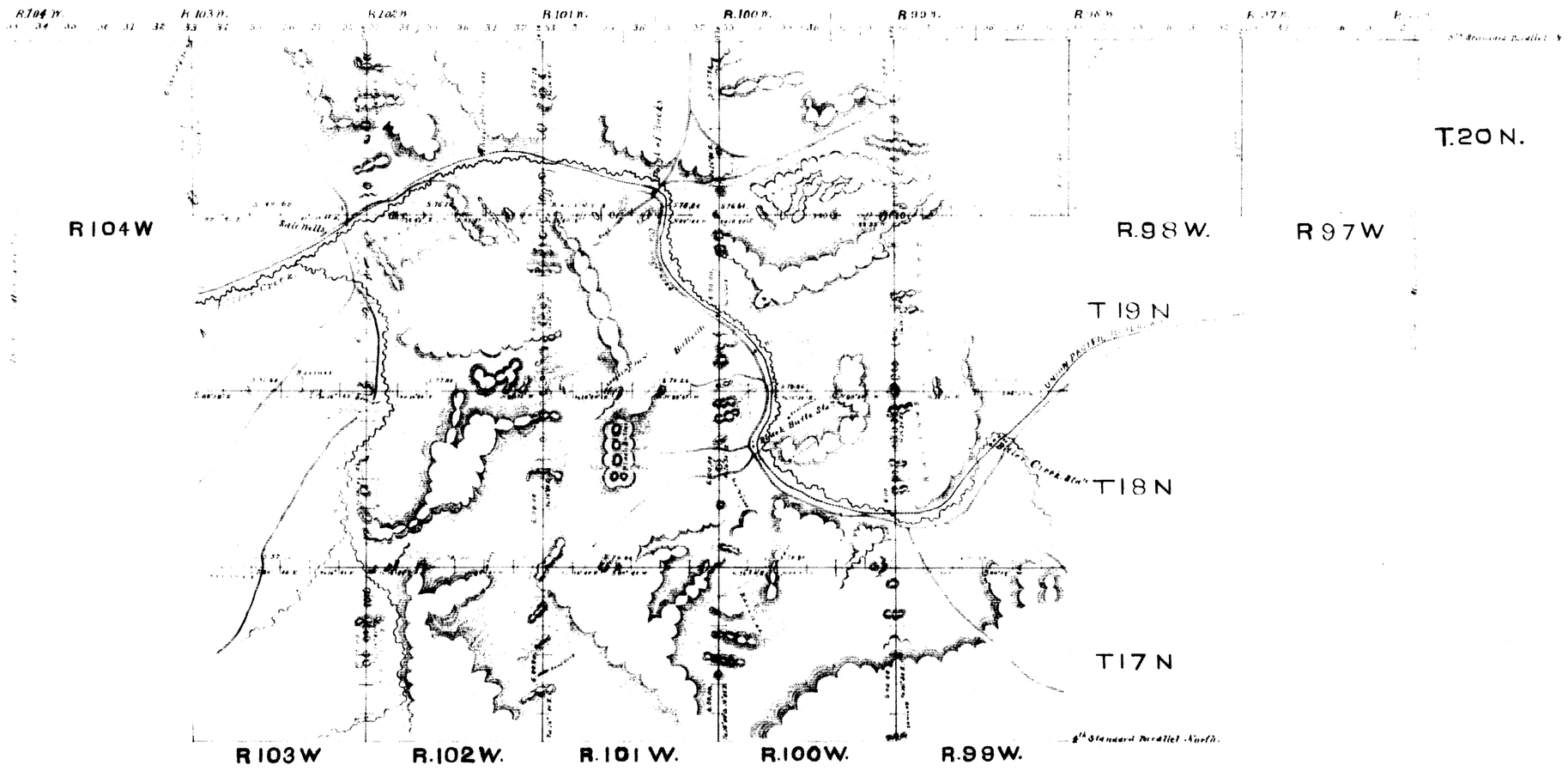

Surveys designated	By whom surveyed	Date of Contract	Amount of Surveys	When Surveyed
Township Exteriors	Richard Blackstone	September 11th 1876	200 73 95	Sept. & Oct. 1876
Connections.			71 - 68.	

Surveyor General's Office
Cheyenne, Wyo. Jan 23 1877

I hereby certify that the above diagram of the exterior line of Township 20 North Ranges 97 and 98 West Townships 17, 18, 19 and 20 North Ranges 99, 100, 101, 102 and 103 West and Township 20 North Range 104 West of the 6th Principal Meridian in Wyoming Territory is strictly conformable to the field notes of the Survey thereof on file in this Office which have been examined and approved

Edw. C. David
Surveyor General