Click Here for Field Notes

7586 - 448C

ORIGINAL

TOWNSHIP 19 NORTH, RANGE 103 WEST, OF THE SIXTH PRINCIPAL MERIDIAN, WYOMING.

DEPENDENT RESURVEY

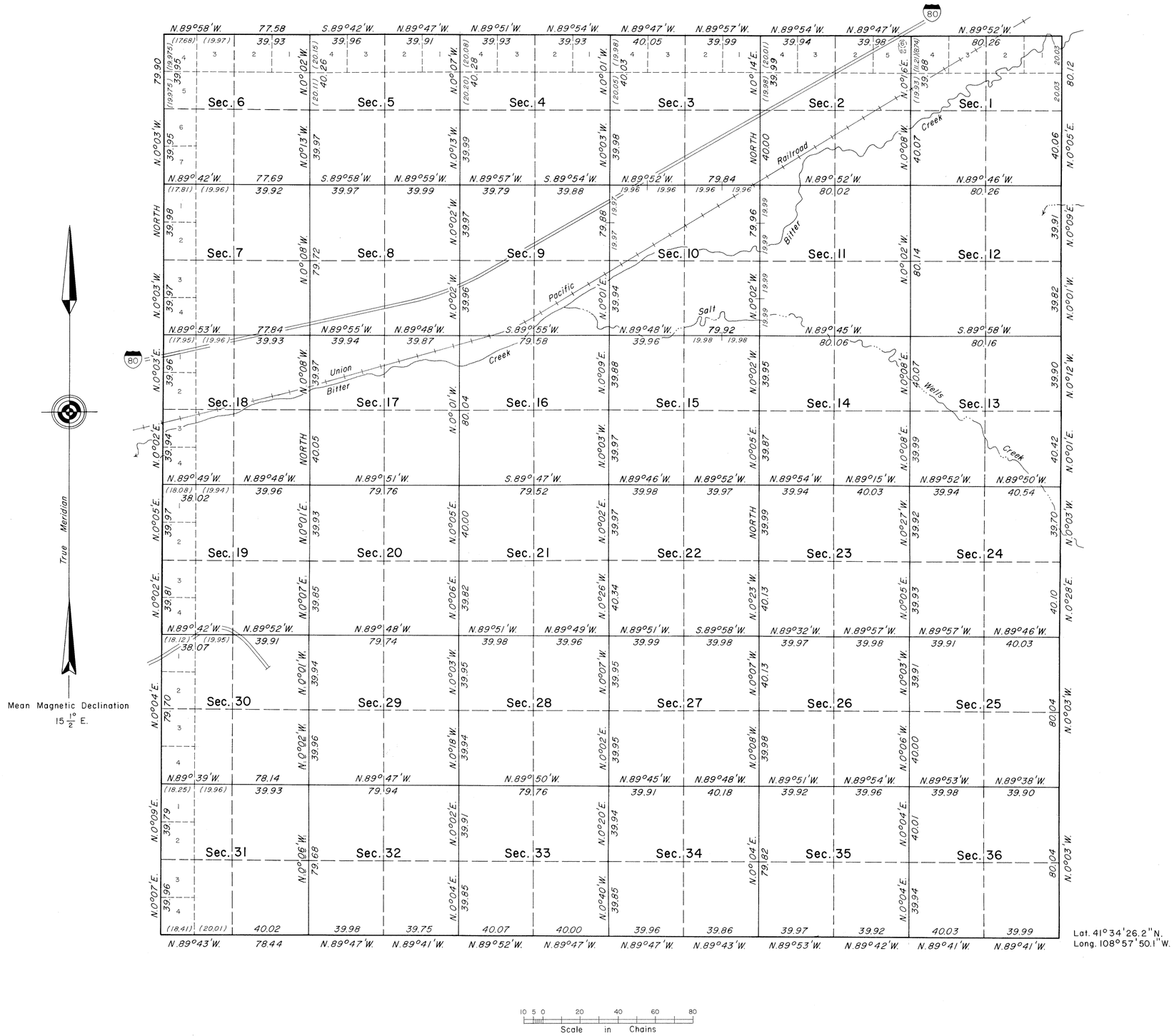

Lat. 41° 34' 26.2" N.
Long. 108° 57' 50.1" W.

A history of surveys is contained in the field notes.

This plat represents the dependent resurvey of the exterior boundaries and the subdivisional lines designed to restore the corners in their true original locations according to the best available evidence, T. 19 N., R. 103 W., Sixth Principal Meridian, Wyoming.

The lottings and areas are as shown on the plat approved January 14, 1908 and the supplemental plat accepted August 21, 1956.

Survey executed by William H. Herbst, Supervisory Cadastral Surveyor, beginning May 8, 1978 and completed June 23, 1978, pursuant to Special Instructions dated April 21, 1978, for Group No. 401, Wyoming.

UNITED STATES DEPARTMENT OF THE INTERIOR
BUREAU OF LAND MANAGEMENT
Denver, Colorado January 18, 1982

This plat is strictly conformable to the approved field notes, and the survey, having been correctly executed in accordance with the requirements of law and the regulations of this Bureau, is hereby accepted.

For the Director

Gary S. Speight

Acting Chief, Cadastral Survey
Examination and Approval Staff

W.H.B.

37

63

530

(4-6759)

Resurvey Township No. 19 North, Range No. 103 West of the Sixth Principal Meridian, Wyoming.

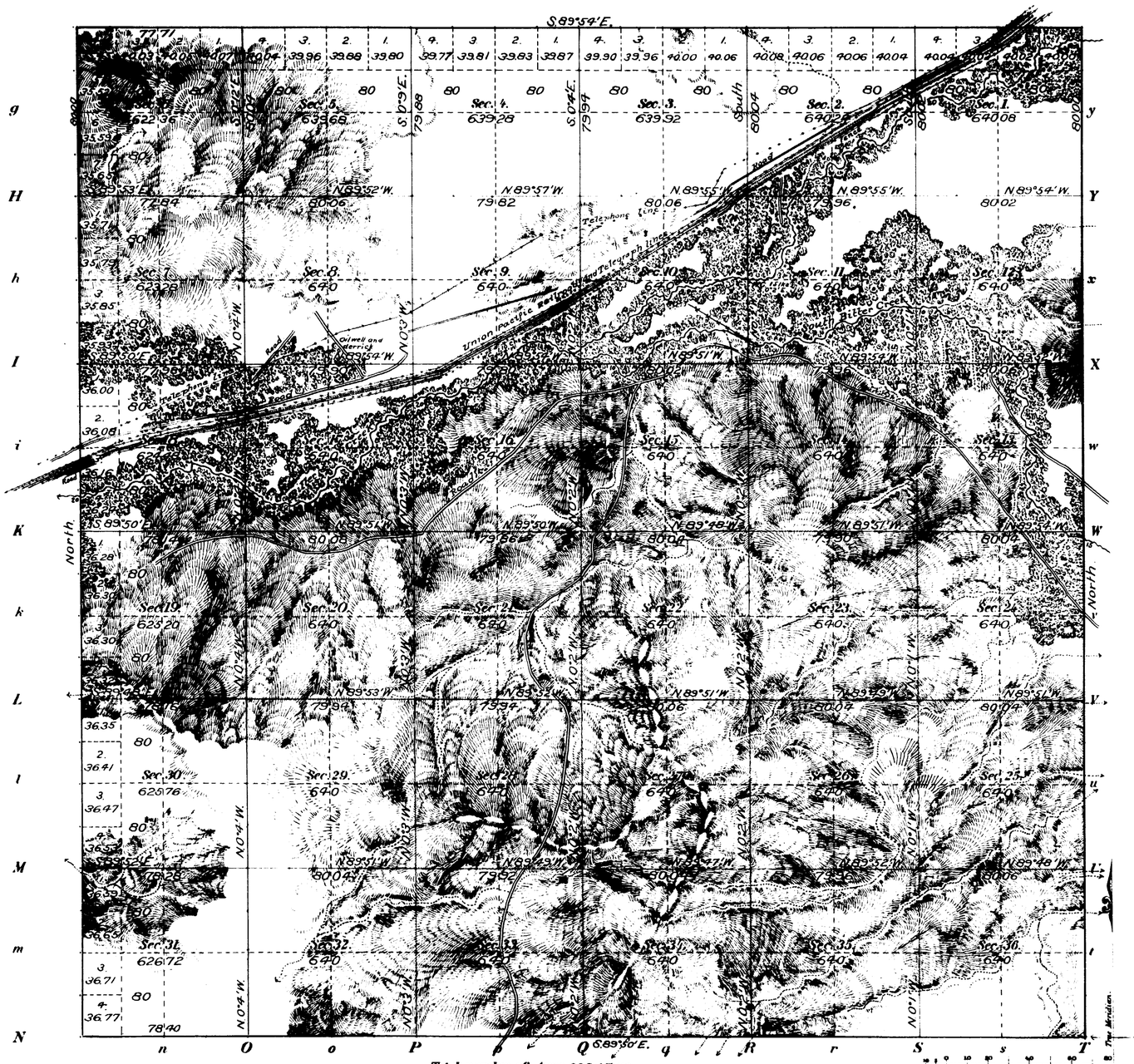

Total number of Acres 22947.00

Scale 40 Chains to an Inch.

Latitude 41°34'30"N.
Longitude 108°57'45"W.
Mag. Decl. 17°35'E.

Meanders of								
Posts	Courses	Ch.s Lk.s	Posts	Courses	Ch.s Lk.s	Posts	Courses	Ch.s Lk.s

Surveys Designated	By Whom Surveyed	Date of Contract No.	Amount of Surveys M.	Ch.s	Lk.s	When Surveyed
Resurvey Township lines	Dougall & Burnham	315 July 12 1906	23	76	11	Aug 13 Oct. 4, 1906.
Resurvey Subdivisions	" " "	" " "	59	69	94	October 4 17, 1906.

The above Map of resurvey of Township No. 19 North of Range No. 103 West of the Sixth Principal Meridian, Wyoming is strictly conformable to the field notes of the resurvey thereof on file in this Office, which have been examined and approved.

Surveyor General's Office
Cheyenne, Wyoming January 14, 1908

Alphews P. Hanson
Sur. Gen.

THE NORRIS PETERS CO. LITHO. WASHINGTON, D. C.

448A

Accepted by the Hon. Commissioner in his letter "E" August 21. 1908. Triplicate plat forwarded to Evanston Land Office, August 25. 1908.

19-103

529

TOWNSHIP No. 19 NORTH RANGE No. 103 WEST of the 6th Principal MERIDIAN.

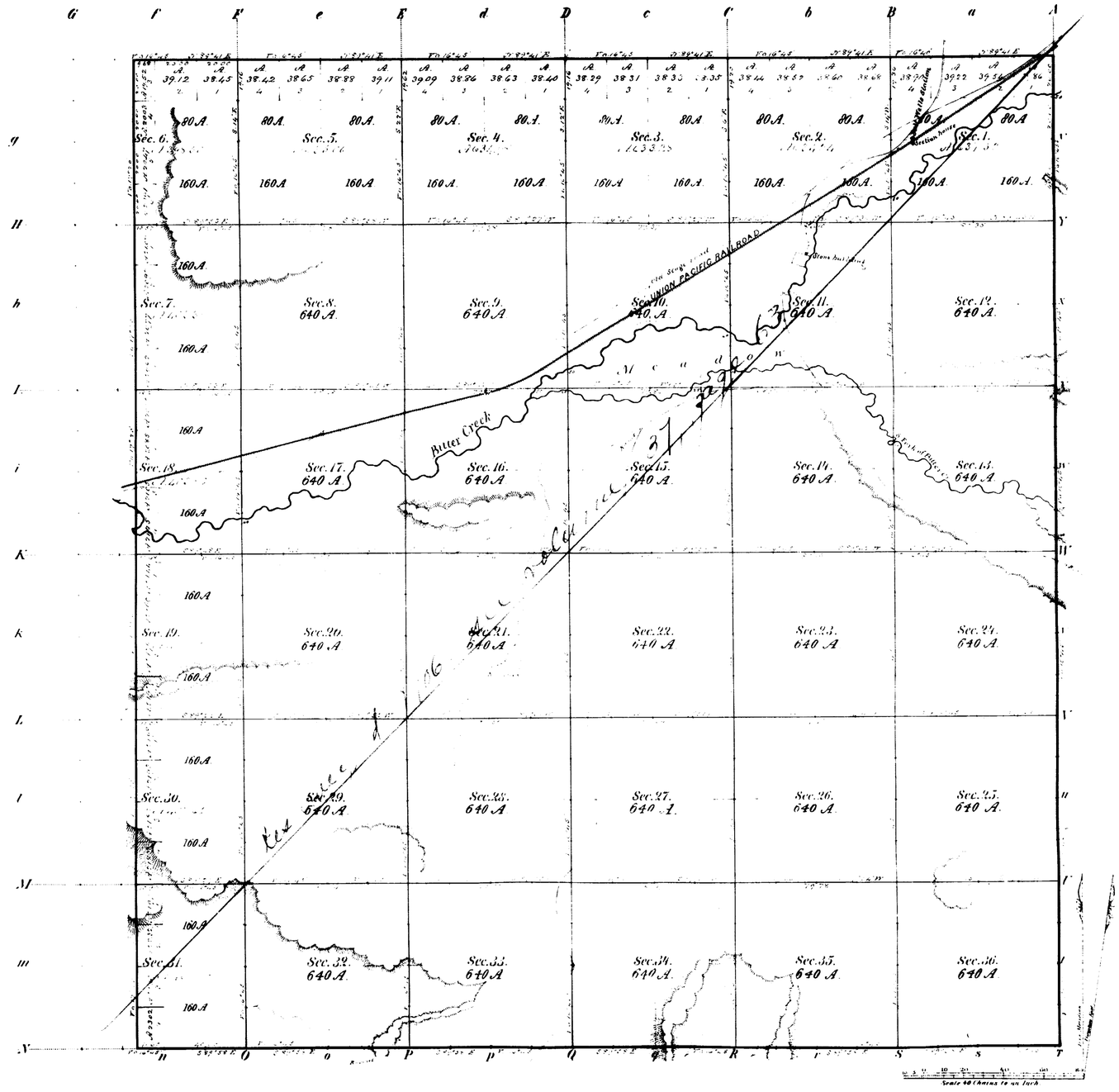

Total number of Acres. 21,603.08

Surveys Designated	By Whom Surveyed	Date of Contract	Amount of Surveys Mrs. Chs. Lks.	When Surveyed
E. & N. & S. Township lines	R. Blackstone	Sept. 11. 1876.	17 . 21 . 28	Oct. 1876
Subdivisions	R. Blackstone	May 23 1877.	58 . 11 . 00	July 1877.
Connections				
W. Township line	M. N. Grant	July 8 1876	6 . 00 . 00	Oct 1876

The above Map of Township No. 19 North of Range No. 103 West of the 6th Principal Meridian, Wyoming Territory, is strictly conformable to the field notes of the survey thereof on file in this Office which have been examined and approved.

Surveyor General's Office, Edw. C. David Dir. Genl.

Cheyenne, Wyo. Sept. 8th 1877.

A. Gast & Co. St. Louis Mo.

448

19-103

Ac. 6700

ORIGINAL

TOWNSHIP 19 NORTH, RANGE 103 WEST OF THE SIXTH PRINCIPAL MERIDIAN, WYOMING.

SUPPLEMENTAL PLAT

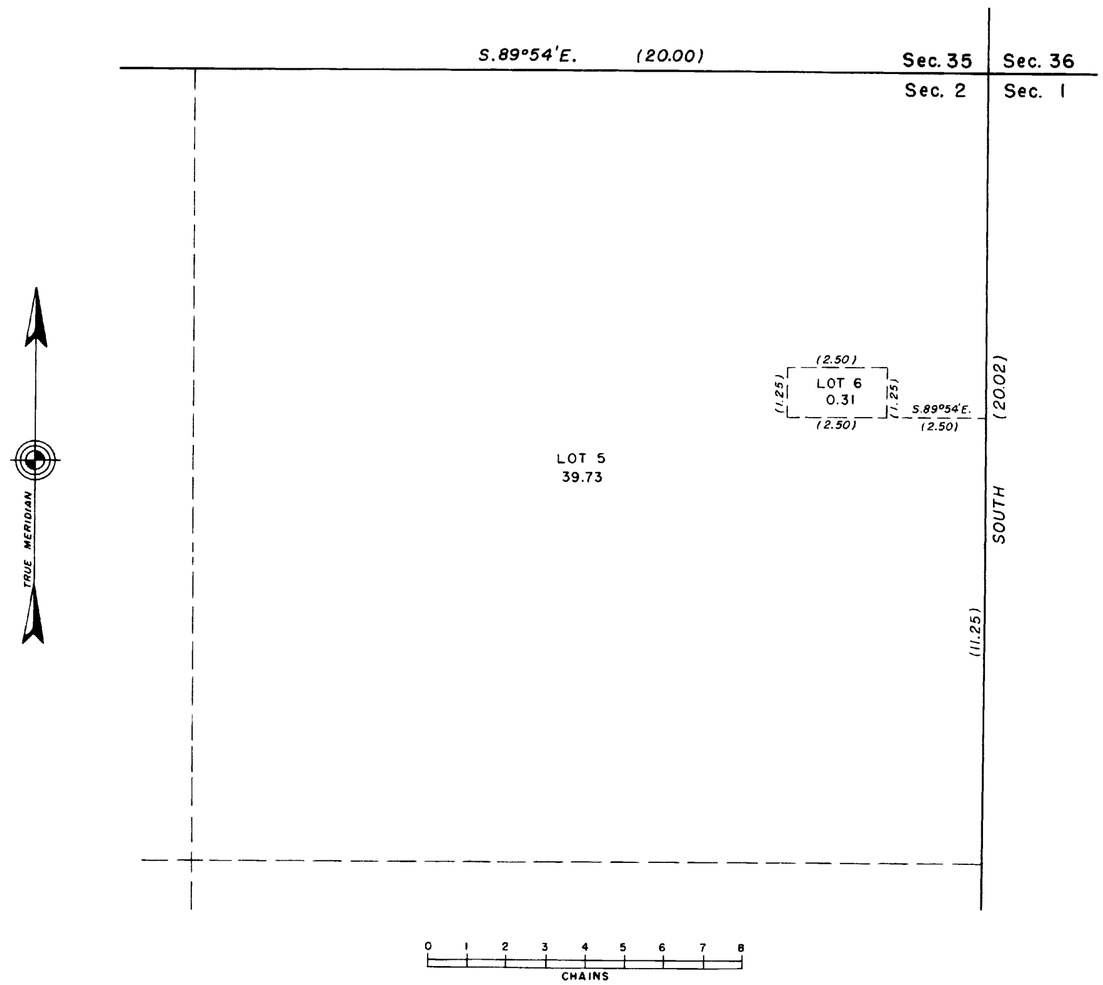

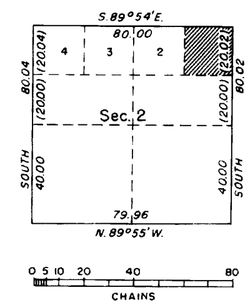

This plat, showing a subdivision of original lot 1 of section 2, Township 19 North, Range 103 West of the Sixth Principal Meridian, Wyoming, is based upon the plat approved January 14, 1908, to which reference will be made for lottings and areas not shown hereon.

UNITED STATES DEPARTMENT OF THE INTERIOR
BUREAU OF LAND MANAGEMENT
Washington, D. C. August 21, 1956

This plat showing amended lottings, having been correctly prepared in accordance with the regulations, is hereby accepted.

For the Director

Earl G. Harrington

Cadastral Engineering Staff Officer

H.E.G.

448-B

19-103

37
Index

4856

52

RESURVEY
TOWNSHIP EXTERIORS.

Scale: 1 inch to 160 chains.

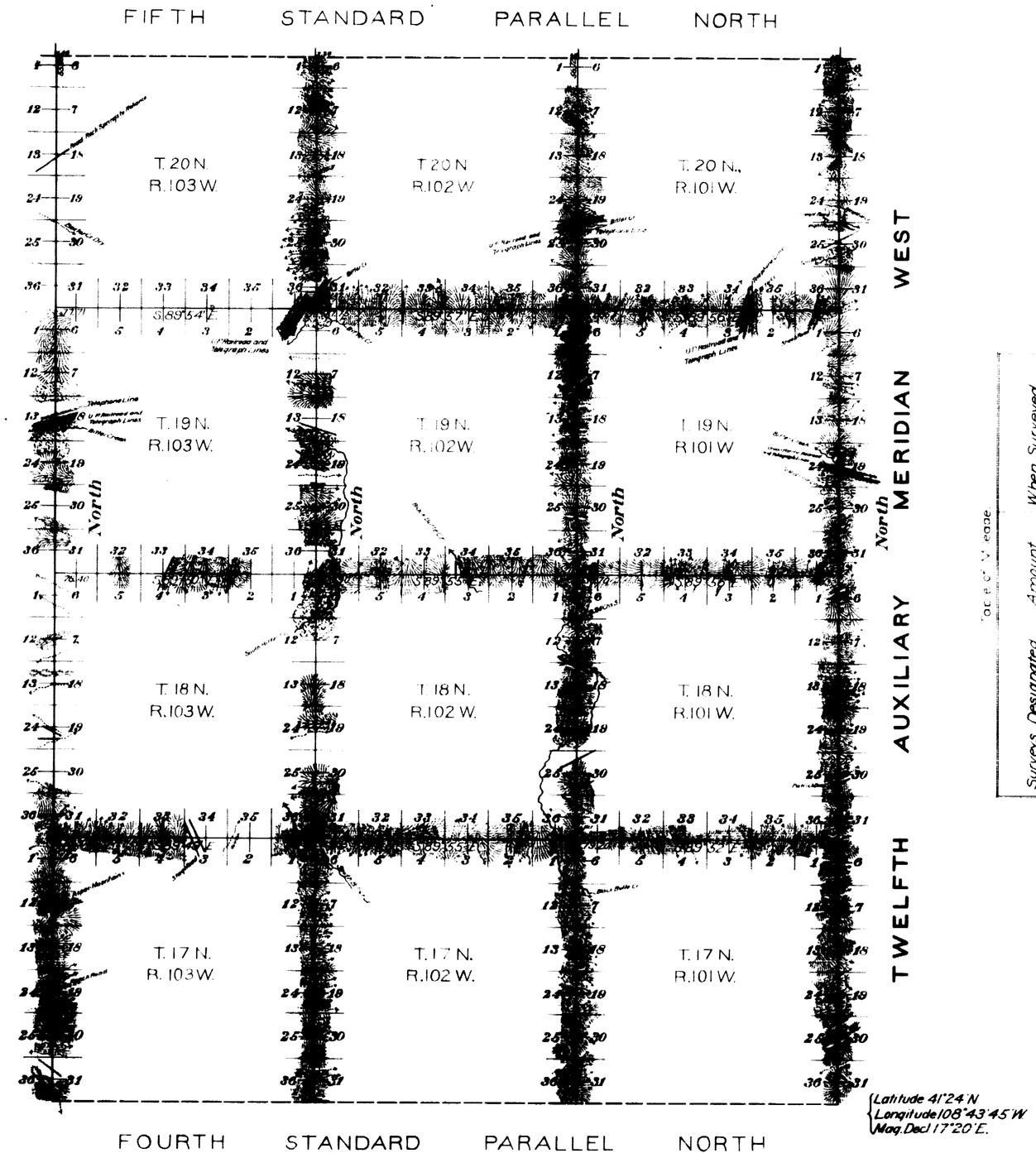

Latitude 41°24' N
Longitude 108°43'45" W
Mag. Decl 17°20' E.

Surveys Designated	Acreage Amount	When Surveyed.
	Mls Chs Lks	
Standard Lines Resur	23 57 55	July 12-August 31, 1906
Township " "	124 76 27	July 15-October 21, 1906
Connecting "	10 00	" "

This Plat
of the Resurvey of
the Twelfth Auxiliary Meridian West through Townships 17, 18, 19 and 20 North; the North and West Boundaries of Townships 17, 18 and 19 North, Ranges 101, 102 and 103 West and the West Boundaries of Townships 20 North, Ranges 101, 102 and 103 West of the
Sixth Principal Meridian,
Wyoming,
is strictly conformable to the field notes of the resurvey thereof
by
Dougall and Burnham, U.S.D.S.,
under their
Contract No. 315,
dated July 12th, 1906,
which have been examined, approved and filed in this office.
U.S. Surv. Gen'l's Office,
Cheyenne, Wyoming,
January 14, 1908.

Alphens. P. Hanson
U.S. Surv. Gen'l.

2908

Accepted by the Hon Commissioner in his letter "E" August 21, 1908

(9)
Indexed

509

Compared.

EXTERIOR LINES

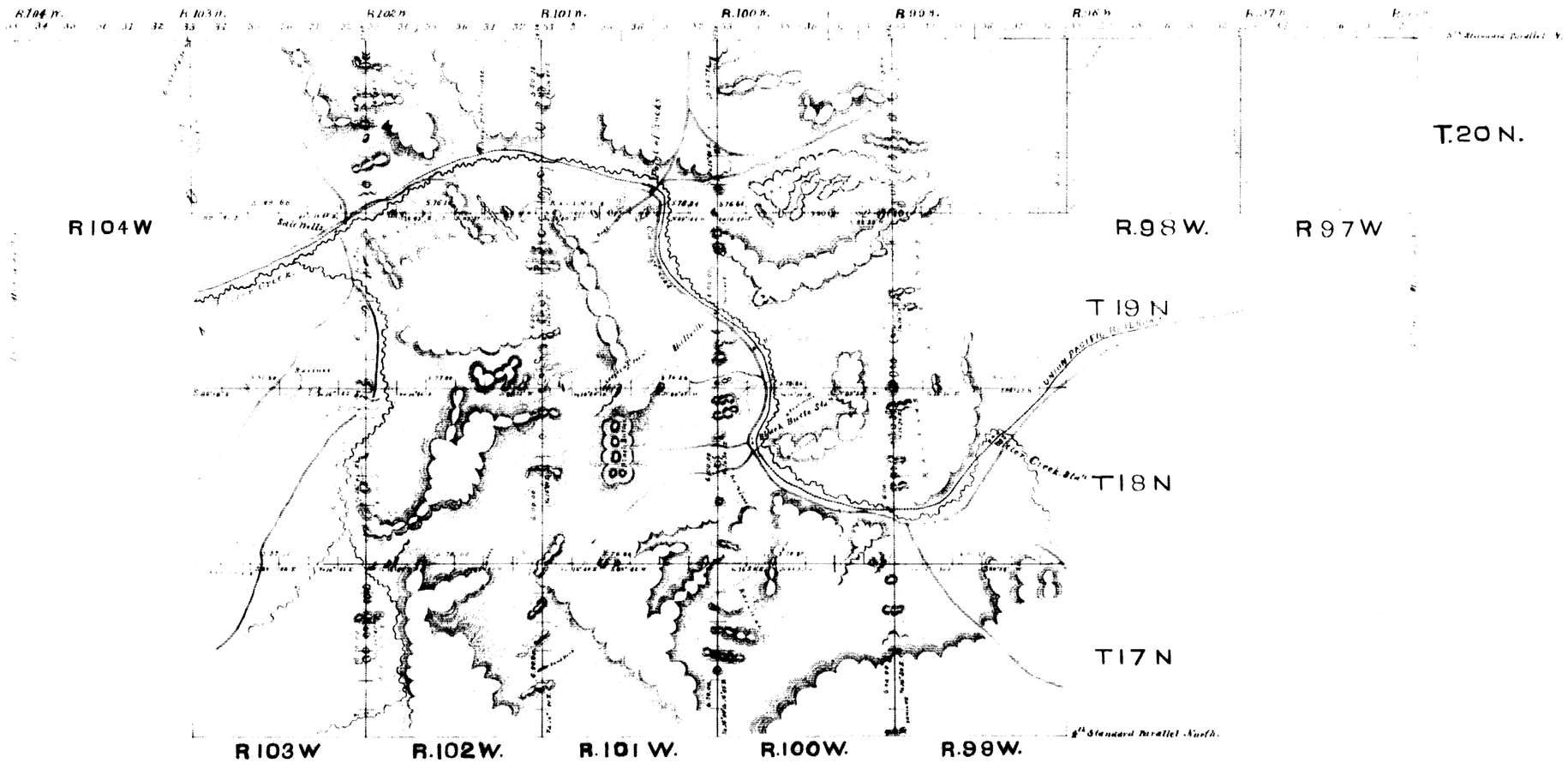

Surveys designated	By whom surveyed	Date of Contract	Amount of Surveys	When Surveyed
Township Exteriors Connections.	Richard Blackstone	September 11th 1876	200 73 93 / 71 - 68.	Sept. & Oct. 1876

Surveyor General's Office
Cheyenne, Wyo. Jan 23 1877

I hereby certify that the above diagram of the exterior line of Townships 20 North Ranges 97 and 98 West. Townships 17 18 19 and 20 North Ranges 98 100 101 102 and 103 West and Township 20 North Range 104 West of the 6th Principal Meridian in Wyoming Territory is strictly conformable to the field notes of the Survey thereof on file in this Office, which have been examined and approved.

Edw. C. David
Surveyor General