39

2656

(4-675a)

56

Resurvey Township Nº 19 North, Range Nº 107 West of the Sixth Principal Meridian, Wyoming.



Areas in Acres	
Public Land	22951.23
Indian Reservation	
Indian Allotments	
Mineral Claims	
Water Surface	4.12
Total Area	22955.35

Scale 40 Chains to an inch

Mean Magnetic Declination 17°05' E.
Latitude 41° 34' E
Longitude 109° 26' W

Surveys Designated.	By Whom Surveyed.	No.	Contract Date	Amount of Survey Mls.	chs.	lks.	When Surveyed. Began.	Completed.
Resurvey Township Lines	Stewart & Allyn	327	June 24, 1907.	23	76	46	July 11. 1907	Aug. 2, 1907
Resurvey Subdivision Lines	" "	"	" "	59	71	39	Aug 2, 1907	Aug 11, 1907
Meander Lines	" "	"	" "		13	60	Aug 11. 1907	Aug 11. 1907

Resurvey of

The above map of Township No. 19 North, Range No. 107 West of the Sixth Principal Meridian, Wyoming is strictly conformable to the field notes of the survey thereof on file in this office, which have been examined and approved.

U.S. Surveyor General's Office,
Cheyenne, Wyoming, March 14, 1910.

Stephen C. Johnson
Surveyor General.

1822A

19-10

(23)

75

2655

TOWNSHIP No. 19 NORTH. RANGE No. 107 WEST of the 6th Principal MERIDIAN.

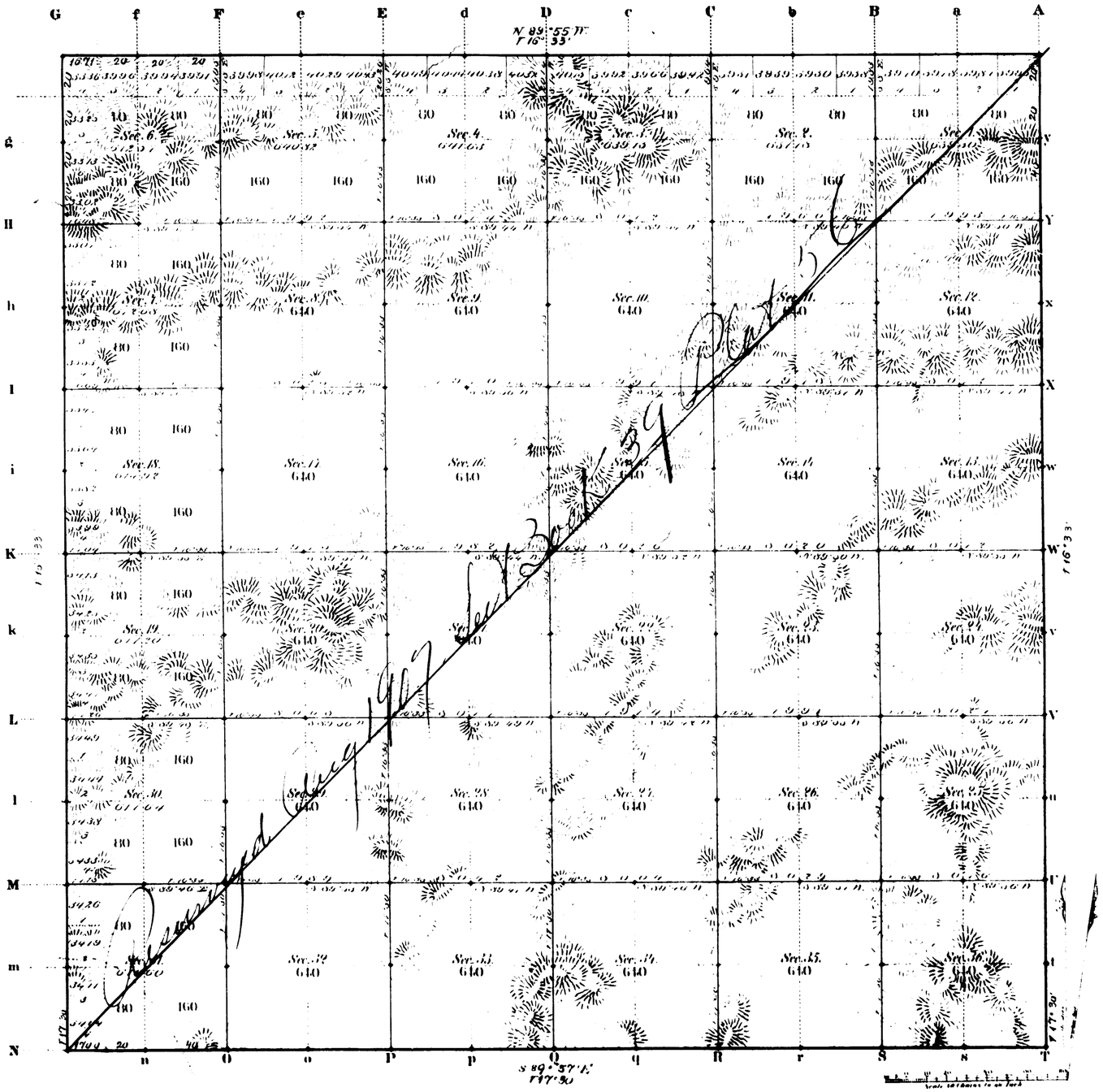

Total number of Acres 22890.29

Surveys Designated	By Whom Surveyed	Date of Contract	Amount of Surveys Mi. Ch. Lk.	When Surveyed	Magnetic Declination
E. W. N. Township lines	E. A. La Barre	June 20, 1882	17 70 71	March 23, 1882	16° 33 East
Subdivisions	" "	" "	[illegible]	May [illegible]	[illegible]
Connections					
S. Township 1	[illegible]	July [illegible]	[illegible]	Sept. 21, 1875	

The above Map of Township No. 19 North Range No. 107 West of the Sixth Principal Meridian Wyoming Territory is strictly conformable to the field notes of the survey thereof on file in this Office, which have been examined and approved.

Surveyor General's Office. Edw. C. Davis Sur. Genl.

Cheyenne Wyoming
November 30 1883

A. Gast & Co. St. Louis Mo.

1822

19-107

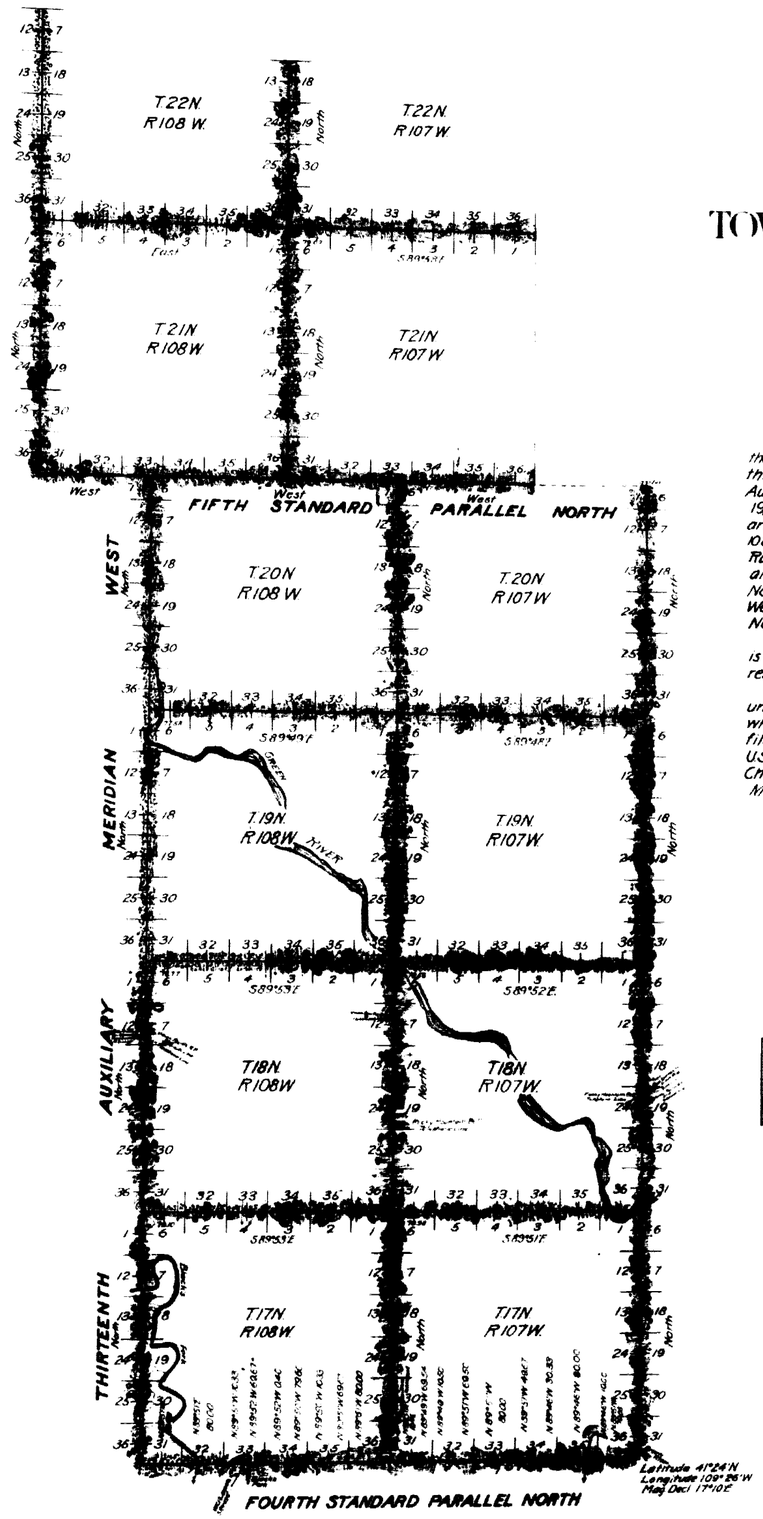

RESURVEY
TOWNSHIP EXTERIORS

Scale 160 chains to 1 inch.

This Plat
of the Resurvey of
the Fourth and Fifth Standard Parallels North
through Ranges 107 and 108 West; the Thirteenth
Auxiliary Meridian West; through Townships, 17, 18,
19, 20, 21 and 22 North; the North and East Bound-
aries of Townships 17, 18 and 19 North, Ranges 107 and
108 West; the East Boundaries of Township 20 North,
Ranges 107 and 108 West; the North and East Bound-
aries of Township 21 North, Range 108 West; the
North Boundary of Township 21 North, Range 107
West, and the East Boundary of Township 22
North, Range 108 West of the
Sixth Principal Meridian, Wyoming,
is strictly conformable to the field notes of the
resurvey thereof by
Stewart and Allyn, U.S.D.S.
under their Contract No. 327, dated June 24, 1907
which have been examined and approved and
filed in this office.
U.S. Surv. Gen'l's Office,
Cheyenne, Wyoming,
March 14, 1910

Alpheus Johnson
U.S. Surv. Gen'l.

TABLE OF MILEAGE

Surveys Designated	Amount			When Surveyed
	Mls.	Chs.	Lks.	
Standard Lines	58	44	12	July 5-Sept. 4, 1907
Township Lines	105	01	07	July 8-Aug. 30, 1907
Connecting Lines	47		31	July 8, Aug. 15, 1907

39/4057

2343

(23) Indexed

2642

EXTERIOR LINES.

Scale 5 miles to 1 inch. Magnetic Variation East.

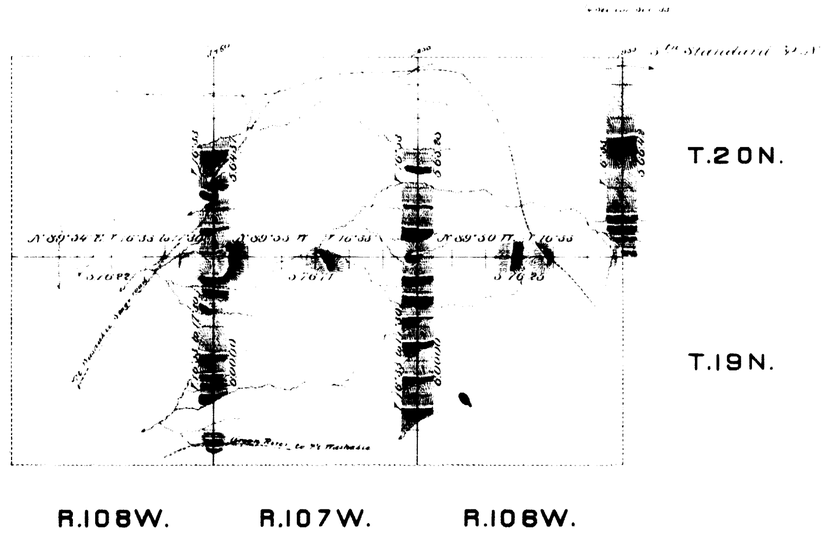

Surveys designated	By whom surveyed	Date of contract	Amt of surveys.			When surveyed
			mls	chs	lks	
Exterior lines	E. H. La Peire	June 20 1882	47	25	25	Mar. 21 29 1883.
Connections	. . .	. . .		56	61	. . .

I hereby certify that the above diagram of the Exterior lines of T. 19 & 20 N. R. 106 107 & 108 W. of the 6th P.M. Wyoming Territory is strictly conformable to the field notes of the survey thereof on file in this Office, which have been examined and approved.

Surveyor General's Office
Cheyenne Wyo Nov. 30th 1883

Edw. C. David
Sur. General

1815