39 accession no 2645

62

(4-675a)

# Resurvey Township No. 19 North Range No. 108 West of the Sixth Principal Meridian, Wyoming

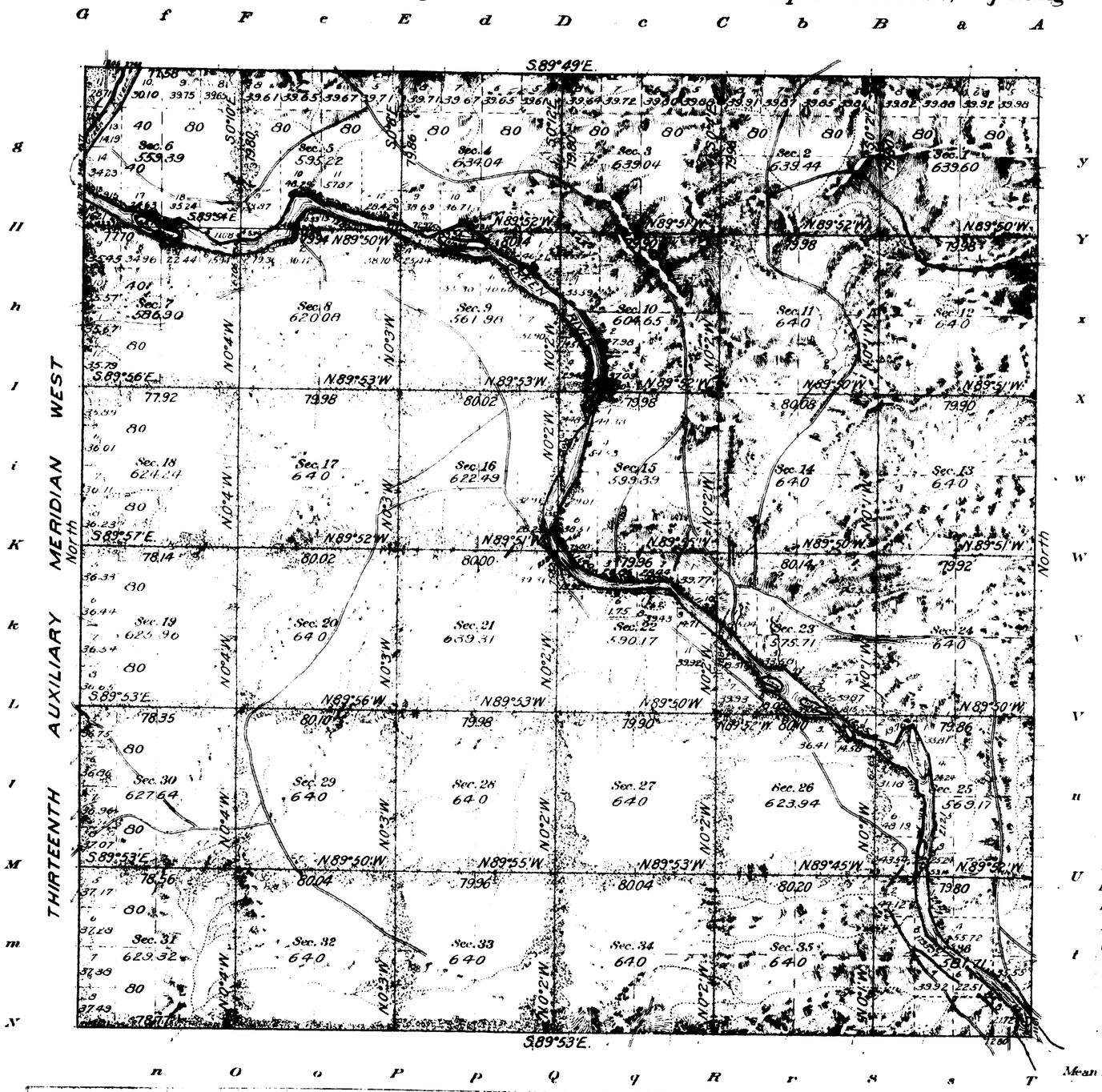


| Areas in Acres. | |
|---|---|
| Public Land | 22349.39 |
| Indian Reservation | |
| Indian Allotments | |
| Mineral Claims | |
| Water Surface | 595.94 |
| Total Area | 22945.33 |

Scale 40 Chains to an inch

Mean Magnetic Declination 17°20'E.
Latitude 41°34'N.
Longitude 109°33'W.

| Surveys Designated. | By Whom Surveyed. | Contract No. | Contract Date | Amount of Surveys Mls. | chs. | lks. | When Surveyed. Begun. | Completed. |
|---|---|---|---|---|---|---|---|---|
| Resurvey Township Lines | Stewart and Allyn | 327 | June 24, 1907 | 23 | 76 | 35 | July 31, 1907 | August 19, 1907 |
| Resurvey Subdivisions | " " " | " | " | 59 | 69 | 91 | July 19, 1907 | July 25, 1907 |
| Meanders | " " | | | 21 | 00 | 27 | July 26, 1907 | July 28, 1907 |

The above map of Resurvey of Township No. 19 North Range No 108 West of the Sixth Principal Meridian Wyoming is strictly conformable to the field notes of the survey thereof on file in this office, which have been examined and approved.

U.S. Surveyor General's Office,
Cheyenne, Wyoming March 14, 1910

Alpheus C. Hanson
Surveyor General.

Accepted by the Commissioner in his letter of Sept 13, 1910 & plat to be forwarded to Evanston Land Office Sept 21, 1910

1817 A

19 - 108

231

70

2644

# TOWNSHIP No. 19 NORTH. RANGE No. 108 WEST of the 6th Principal MERIDIAN.

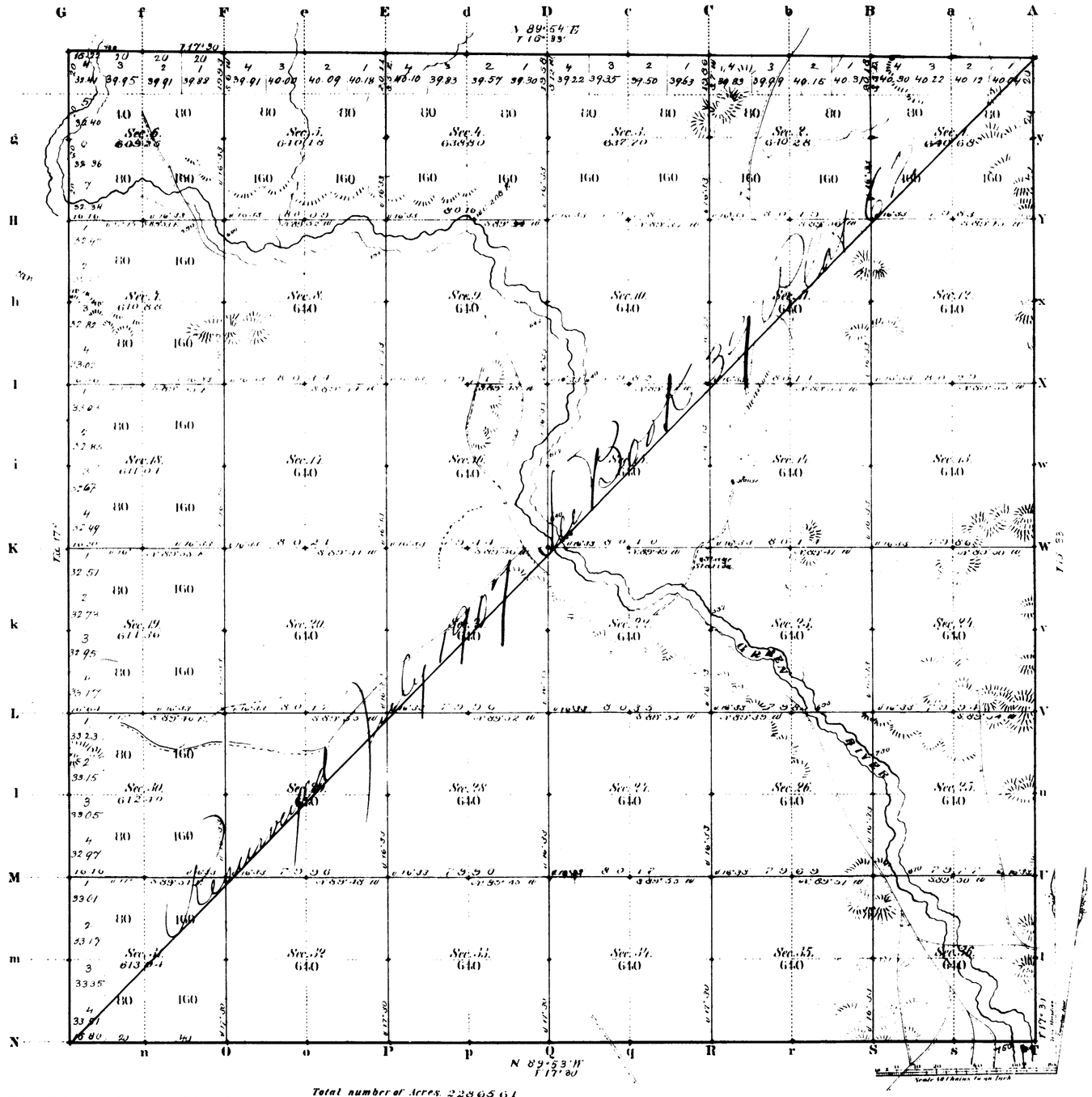


Total number of Acres 22865.61

| Surveys Designated | By Whom Surveyed | Date of Contract | Amount of Surveys Mls | Chs | Lks | When Surveyed | Magnetic Declination |
|---|---|---|---|---|---|---|---|
| E & N Township lines | E. A. La Peire | June 20, 1882 | 11 | 76 | 22 | Mar 15 to 28, 1883 | 16° 33' Mg 37 |
| Subdivisions | " " " | " " " | 39 | 61 | 81 | May 15 to 21, 1883 | 16° 33' " |
| Connections | | | | | | | |
| W Township 1 | Rogers & Lampton | Aug 24, 1874 | 6 | 0 | 0 | Sept 14, 1874 | |
| S Township 1 | G R Thomas | June 15, 1875 | 5 | 76 | 80 | July 13, 1875 | |

The above Map of Township No. 19 North Range No. 108 West of the Sixth Principal Meridian Wyoming Territory is strictly conformable to the field notes of the survey thereof on file in this Office, which have been examined and approved

Surveyor General's Office,
Cheyenne Wyoming
November 30th 1883

Edw. C. David
Sur. Gen.

A. Gast & Co. St. Louis Mo.

1817

17-108

53

# RESURVEY
# TOWNSHIP EXTERIORS

Scale 160 chains to 1 inch

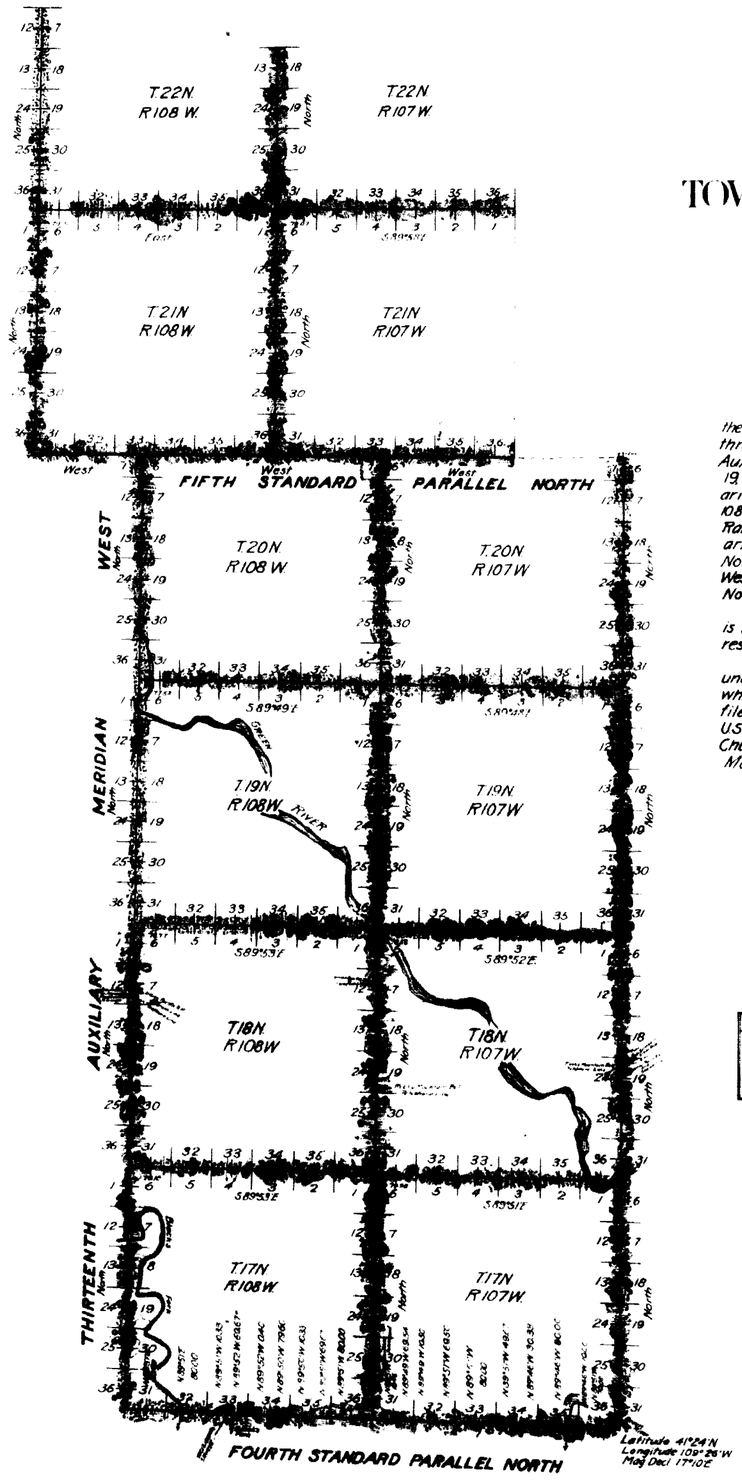


This Plot
of the Resurvey of
the Fourth and Fifth Standard Parallels North
through Ranges 107 and 108 West; the Thirteenth
Auxiliary Meridian West, through Townships, 17, 18,
19, 20, 21 and 22 North; the North and East Bound-
aries of Townships 17, 18 and 19 North, Ranges 107 and
108 West; the East Boundaries of Township 20 North,
Ranges 107 and 108 West; the North and East Bound-
aries of Township 21 North, Range 108 West; the
North Boundary of Township 21 North, Range 107
West, and the East Boundary of Township 22
North, Range 108 West of the
Sixth Principal Meridian, Wyoming,
is strictly conformable to the field notes of the
resurvey thereof by
Stewart and Allyn, U.S.D.S.
under their Contract No 327, dated June 24, 1907,
which have been examined and approved and
filed in this office.
U.S. Surv Gen'l's Office.
Cheyenne, Wyoming,
March 14, 1910

Alpheus M. Stanton
U.S. Surv Gen'l.

TABLE OF MILEAGE

| Surveys Designated | Amount | When Surveyed |
|---|---|---|
| | Mls Chs Lks | |
| Standard Lines | 58 - 44 - 12 | July 5 - Sept 4, 1907 |
| Township Lines | 105 - 01 - 07 | July 8 - Aug 30, 1907 |
| Connecting Lines | 47 - 31 | July 8, Aug 15, 1907 |

39/4057

2343

(23) Indexed

2642



# EXTERIOR LINES.

*Scale 3 miles to 1 inch. Magnetic Variation East.*

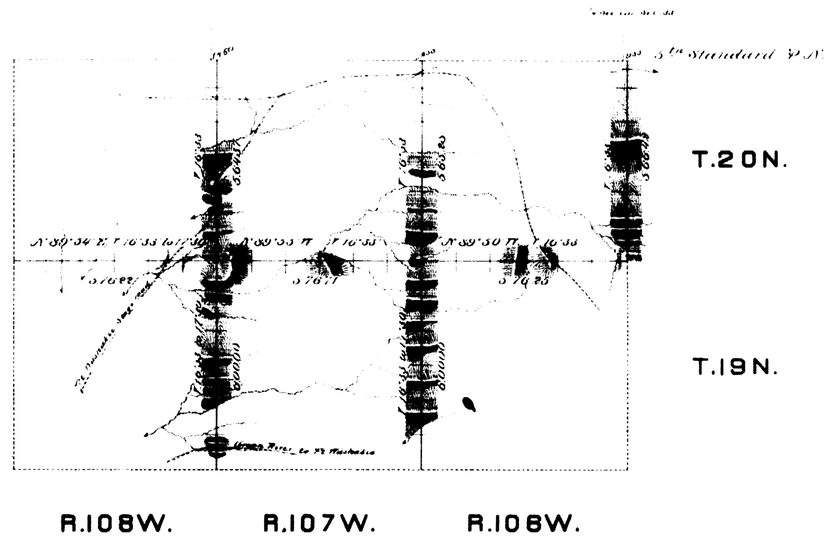


| Surveys designated | By whom surveyed | Date of contract | Amt of surveys. | | | When surveyed |
|---|---|---|---|---|---|---|
| | | | mls | chs | lks | |
| Exterior lines | E. A. La Peire | June 20 1882 | 47 | 23 | 23 | Mar. 21 29. 1883. |
| Connections | . . . | . . . | | 36 | 61 | . . . |

I hereby certify that the above diagram of the Exterior lines of T. 19 & 20 N. R. 106 107 & 108 W. of the 6th P.M. Wyoming Territory is strictly conformable to the field notes of the survey thereof on file in this Office, which have been examined and approved.
Surveyor Generals Office
Cheyenne Wyo Nov. 30th 1883.

Edw. C. David
Sur. General

1815