Resurvey Township No. 19 North, Range No. 110 West of the Sixth Principal Meridian Wyoming.

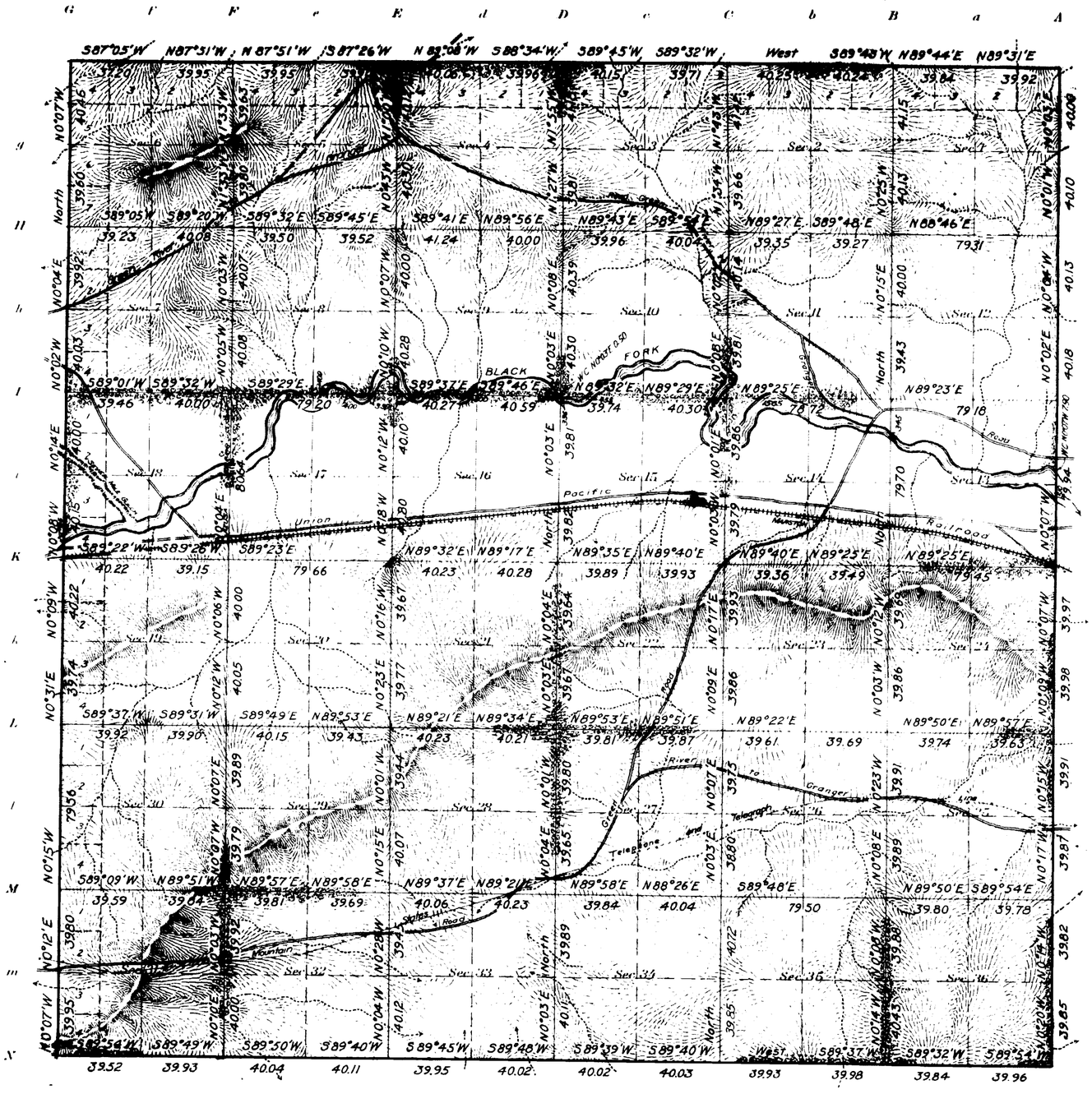

Note.

The resurvey represented by this plat was made for the purpose of restoring to their original positions all lost or obliterated corners necessary to define the boundaries of the sections and quarter-sections in accordance with the original survey of the township as approved November 17, 1874. Said corners being restored to their original positions, the boundaries of lands in each section are unchanged from those fixed by the original survey, the plat of which remains in full force and effect. No areas are therefore shown on this plat.

Areas in Acres	
Public Land	
Indian Reservation	
Indian Allotments	
Mineral Claims	
Water Surface	
Total Area	

Scale 40 Chains to an inch

Mean Magnetic Declination
Latitude 41°34' N.
Longitude 109°46' W.

Surveys Designated	By Whom Surveyed	Group No.	Group Date	Amount of Surveys Mls.	chs.	lks.	When Surveyed Begun	Completed
Resurvey Subdivisions	Jaeckel & Voigt	14	July 18, 1912	59	68	71	Oct. 11, 1912	Oct. 19, 1912
Resurvey N. Boundary Line	" "	"	" "	5	77	13	Oct. 15, 1912	Oct. 15, 1912
Resurvey East Boundary Line	" "	"	" "	5	79	75	Oct. 5, 1912	Oct. 11, 1912
Resurvey S. Boundary Line	" "	"	" "	5	79	33	Oct. 12, 1912	Oct. 12, 1912
Resurvey West Boundary Line	" "	"	" "	5	79	43	Oct. 17, 1912	Oct. 17, 1912

Resurvey of
The above map of Township No. 19 North Range No. 110 West of the 6th Principal Meridian Wyoming is strictly conformable to the field notes of the resurvey thereof on file in this office, which have been examined and approved.

U. S. Surveyor General's Office.
Cheyenne Wyoming, August 7, 1914.

Charles L. Decker
Surveyor General.

357-A

19-110

403

TOWNSHIP No. 19 NORTH, RANGE No. 110 WEST OF THE SIXTH PRINCIPAL MERIDIAN

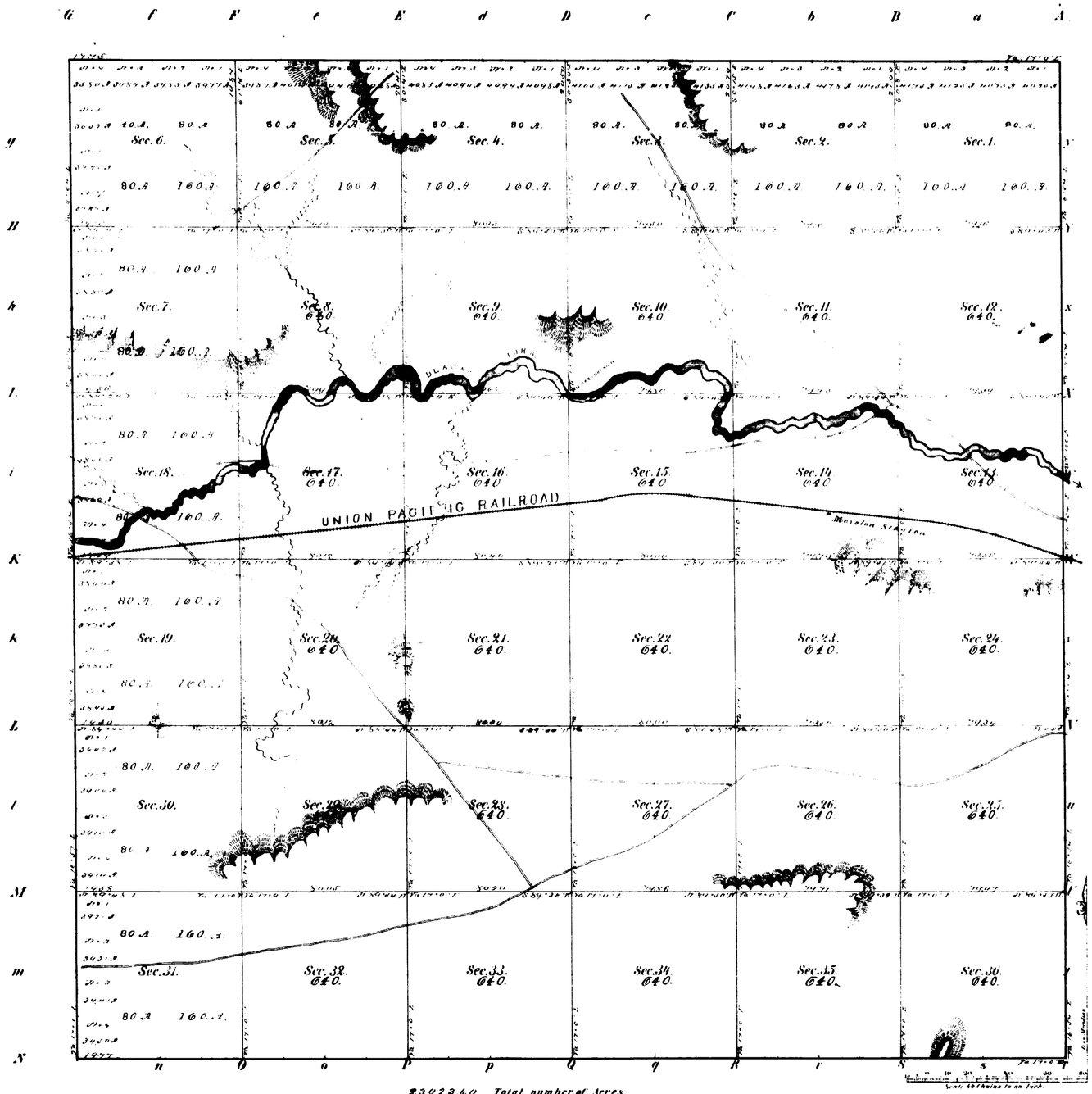

Meanders of

Posts	Courses	Ch.s Lk.s	Posts	Courses	Ch.s Lk.s	Posts	Courses	Ch.s Lk.s

2302360 Total number of Acres.

Surveys Designated	By Whom Surveyed	Date of Contract	Amount of Surveys	When Surveyed
Township lines	Rogers & Lampton	July 9th 1874	31 Chs. Lks.	August 1874
Subdivisions	Rogers & Lampton	Aug. 24th 1874	39 - 74 - 63	Sept. 18-22 1874
Connections				

The above Map of Township No. 19 North of Range No. 110 West of the Sixth Principal Meridian in Wyoming Territory is strictly conformable to the field notes of the survey thereof on file in this Office, which have been examined and approved.

Surveyor General's Office
Cheyenne Wyoming
November 17th 1874.

Silas Reed
Sur. Genl.

A. Gast & Co. St. Louis Mo.

35

19 - 110

Ac. 6637

ORIGINAL

TOWNSHIP Nº 19 NORTH, RANGE Nº 110 WEST, OF THE SIXTH PRINCIPAL MERIDIAN, WYOMING.

DEPENDENT RESURVEY

RECEIVED
AUG 29 1955
Bureau of Land Management
Land Office
Cheyenne, Wyoming

ENLARGED DIAGRAM NO. 2

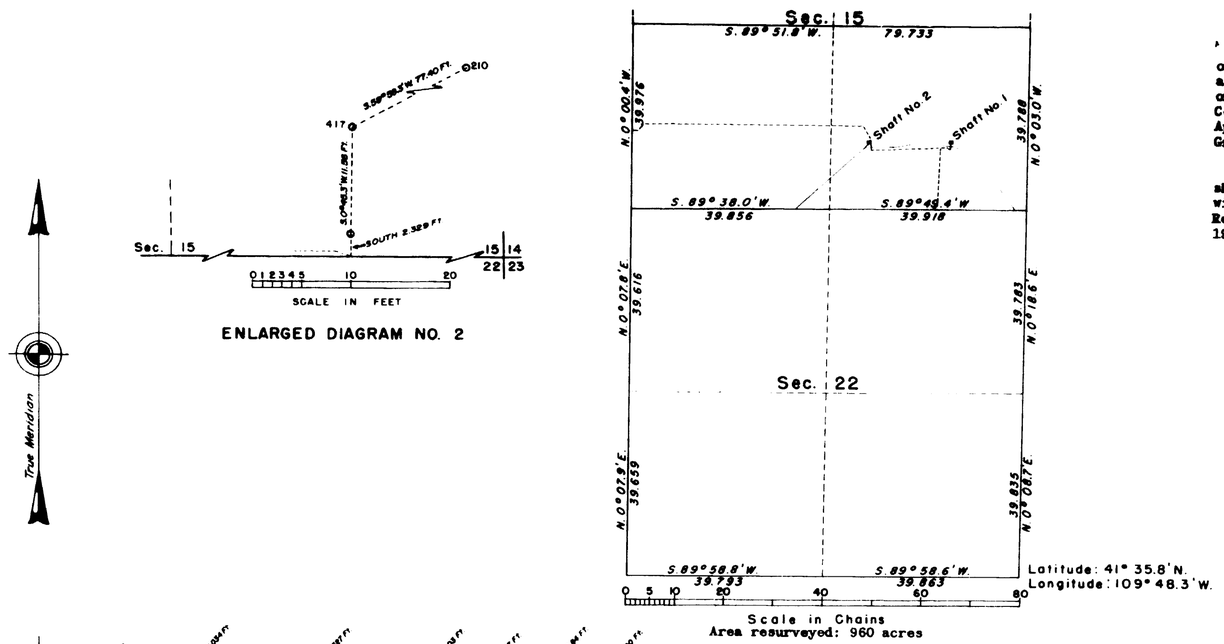

Area resurveyed: 960 acres

This plat represents a retracement of the boundaries of south half of sec. 15 and all of sec. 22, together with a partial subdivision of sec. 15, and a survey of a portion of the underground workings of the Intermountain Chemical Company Mine, as executed by Russell C. MacDonald, from April 20 to July 21, 1953, under Special Instructions for Group 227, Wyoming, dated March 12, 1953.

Boundaries of secs. 15 and 22 surveyed in 1874, as shown by plat approved November 17, 1874, to which reference will be made for description and areas of the lands. Resurvey made in 1912 as shown by plat approved August 7, 1914.

ENLARGED DIAGRAM OF MINE SURVEY

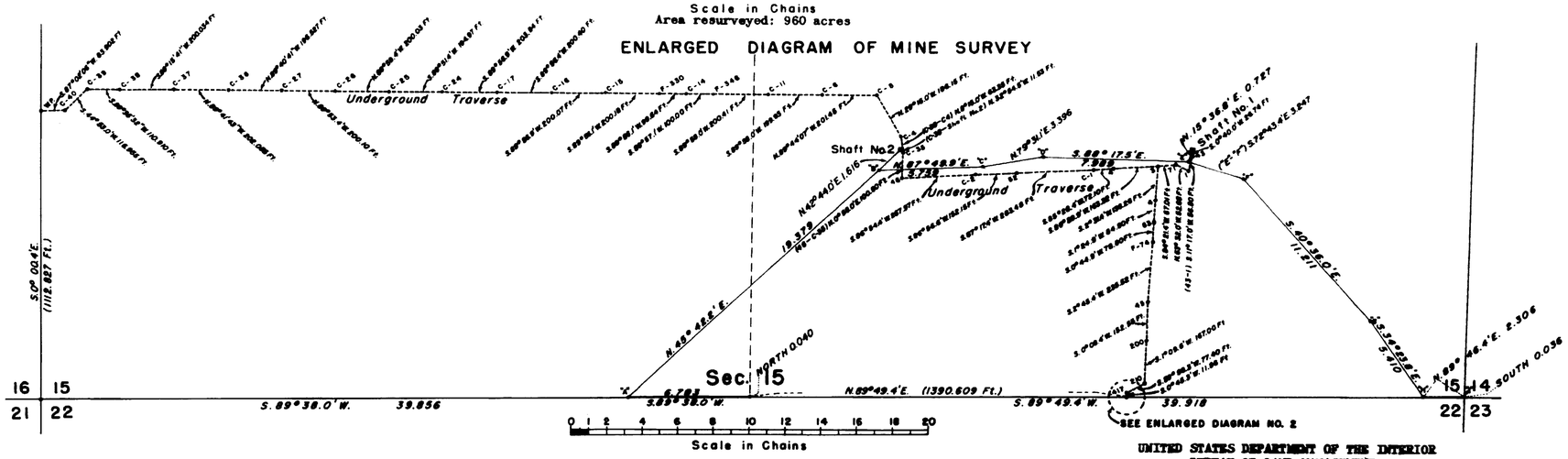

SEE ENLARGED DIAGRAM NO. 2

UNITED STATES DEPARTMENT OF THE INTERIOR
BUREAU OF LAND MANAGEMENT
Washington, D. C. July 7, 1955

This plat is strictly conformable to the approved field notes, and the survey, having been correctly executed in accordance with the requirements of law and the regulations of this Bureau, is hereby accepted.

For the Director
Earl G. Harrington
Cadastral Engineering Staff Officer

JGH

357-B

19-110

(8) Indexed

416

EXTERIOR LINES

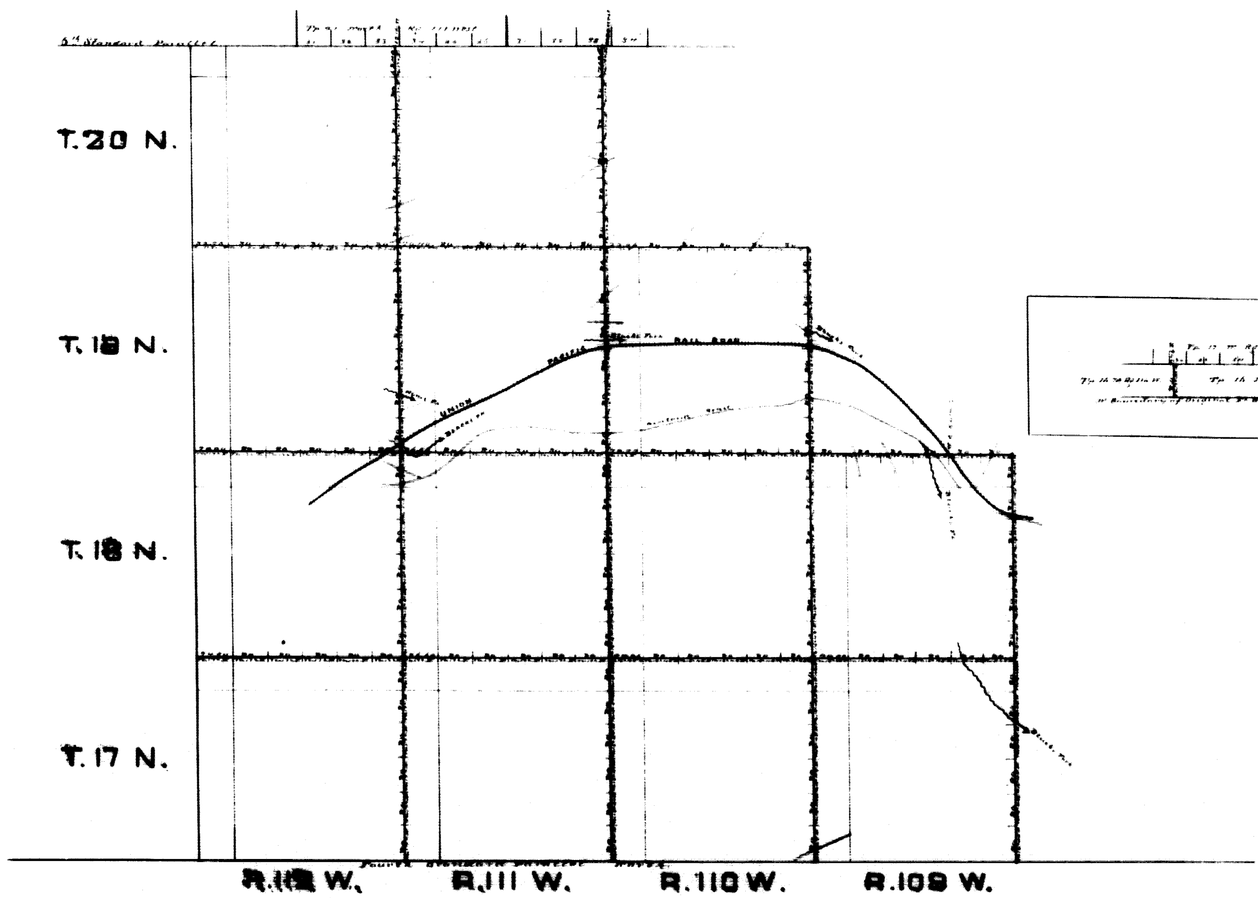



Surveys Designated	By whom Surveyed	Date of Contract	Date of Surveys	When Surveyed
			M. Ch. Lks.	
Exterior Lines	Rogers and Lampton	July 9th 1874	146 . 33 . 56	July 29th August 1874
Connections	Rogers and Lampton	July 9th 1874	24 . 72	July 29th August 1874

I hereby certify that the above Diagram of the Exterior Lines of Township 17 and 18 North Ranges 109, 110, 111 and 112 West Tp. 19 N Ranges 110, 111 and 112 W. Tp. 20 N Ranges 111 and 111 W. and fractl Tp. 16 N R. 115 W. all west of the 6th P. M. in Wyoming Territory, is strictly conformable to the field notes of the Survey thereof on file in this office, which have been examined and approved.

Surveyor General's Office
Cheyenne Wyo. Nov. 17th 1874.

Silas Reed
Sur. Genl.