7058

ORIGINAL

TOWNSHIP 19 NORTH, RANGE 94 WEST OF THE SIXTH PRINCIPAL MERIDIAN, WYOMING.

DEPENDENT RESURVEY

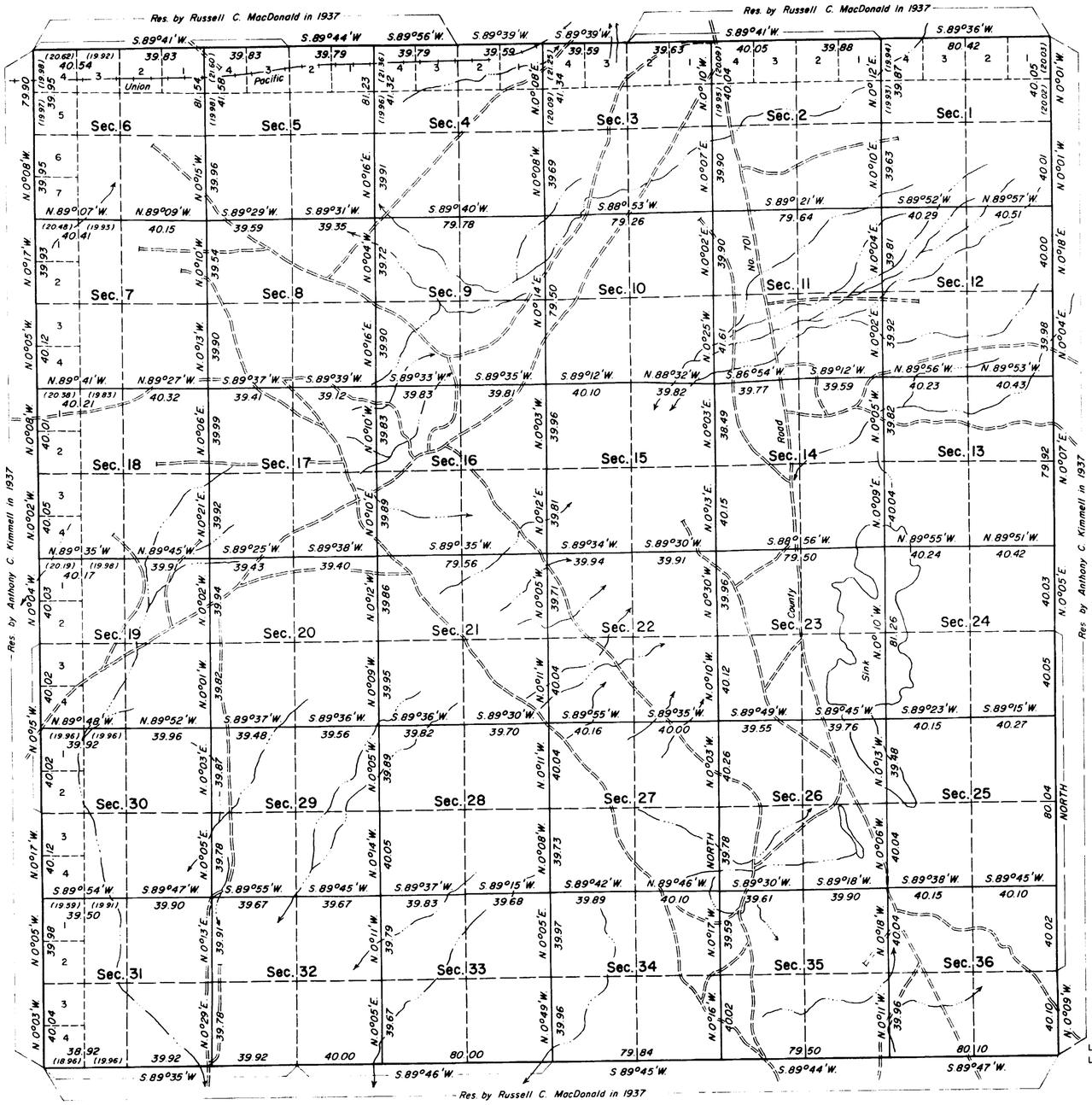

True Meridian

Magnetic Declination 15°E.

0 5 10 20 40 80
SCALE IN CHAINS

Area Resurveyed 23,081.42 Acres

This plat represents a retracement and reestablishment of a portion of the north boundary and subdivisional lines, designed to restore the corners in their true original locations according to the best available evidence.

The lottings and areas are as shown on the plat approved October 19, 1875.

The history of prior surveys is contained in the field note record.

Survey executed by Lawrence E. Thelen, Cadastral Surveyor, beginning August 8, 1966, and completed August 24, 1966, pursuant to Special Instructions for Group No. 308, Wyoming, dated August 3, 1966.

UNITED STATES DEPARTMENT OF THE INTERIOR
BUREAU OF LAND MANAGEMENT
Washington, D. C. October 4, 1968

This plat is strictly conformable to the approved field notes, and the survey, having been correctly executed in accordance with the requirements of law and the regulations of this Bureau, is hereby accepted.

Lat. 41°34'22"N.
Long. 107°55'45"W.

For the Director

R.E. Brown

Chief, Division of Engineering

W.H.B.

383 A

19-94

(8)

50

437

TOWNSHIP No. 19 NORTH, RANGE No. 94 WEST OF THE SIXTH PRINCIPAL MERIDIAN

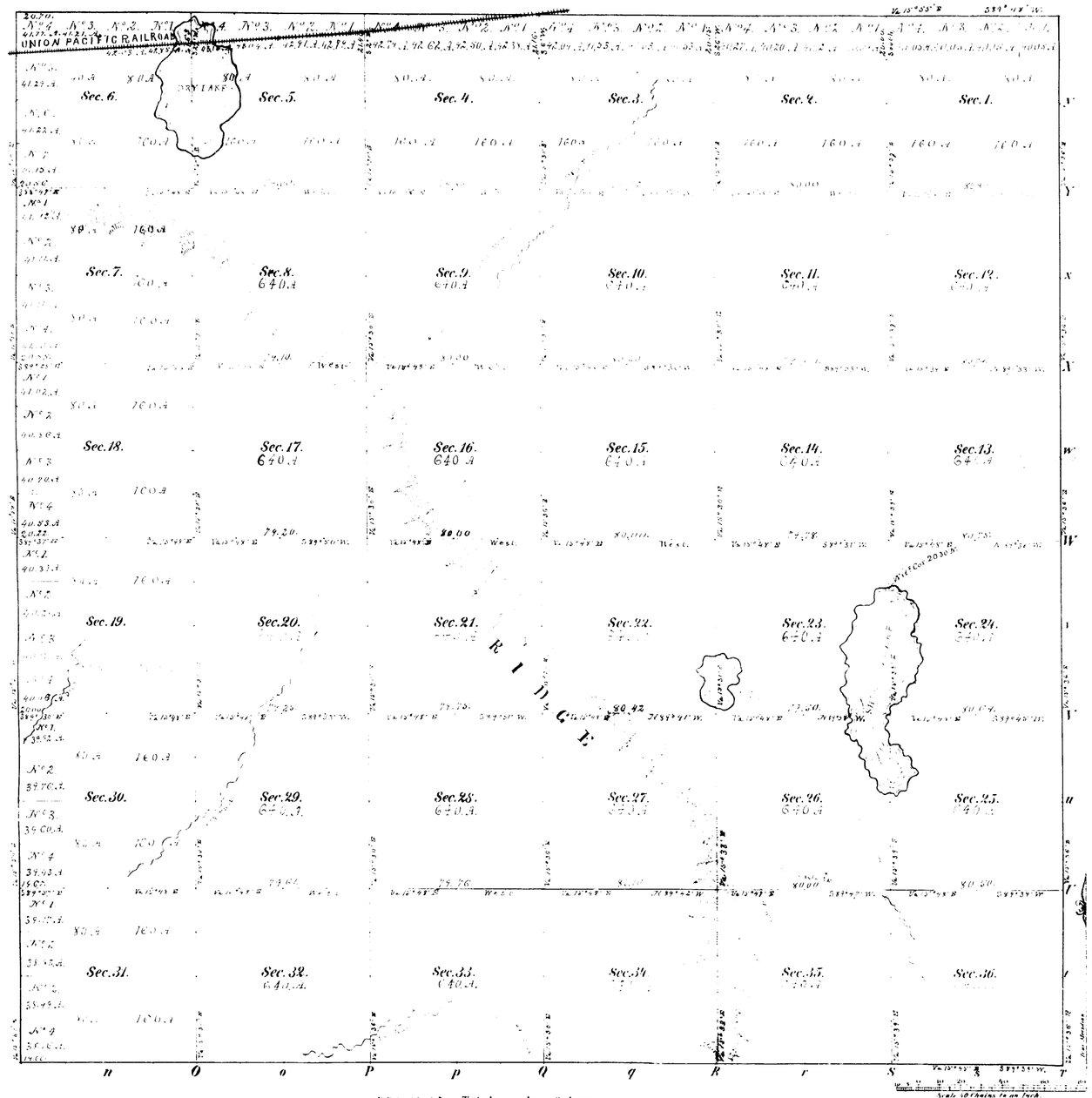

Meanders of

Posts	Courses	Ch^s Lk^s	Posts	Courses	Ch^s Lk^s	Posts	Courses	Ch^s Lk^s

230 81.42 Total number of Acres

	Surveys Designated	By Whom Surveyed	Date of Contract	Amount of Survey	When Surveyed
W. N. & S.	Township lines	[illegible]	[illegible]	[illegible]	[illegible]
	Subdivisions	[illegible]	[illegible]	[illegible]	[illegible]
E	Township Line	[illegible]	[illegible]	[illegible]	[illegible]

The above Map of Township No. 19 North of Range No. 94 West of the Sixth Principal Meridian in Wyoming Territory is strictly conformable to the field notes of the survey thereof on file in this Office, which have been examined and approved.

Surveyor General's Office, Edw. C. David Sur. Gen.l

Cheyenne Wyoming

October 19th 1875

A. Gast & Co. St. Louis, Mo.

385

19-94

Accos No 6186

SHEET 3

TOWNSHIPS NOS. 19 AND 20 NORTH, RANGES NOS. 93, 94, 95, AND 96 WEST, SIXTH PRINCIPAL MERIDIAN, WYOMING

DEPENDENT RESURVEY OF EXTERIOR LINES



Resurvey authorized by Gen[illegible] Office letter "E" dated June 12, [illegible]

Scale: 100 chs. to an inch

LINES DESIGNATED	BY WHOM SURVEYED	GROUP No.	GROUP DATE	MILEAGE MLS.	MILEAGE CHS.	[illegible]	[illegible]
Exterior	Anthony C. Kimmell	167	Aug. 26, 1937	94	44.[illegible]	Sept. 18, 1937	Oct. 24, 1937
Miscellaneous	Russell C. MacDonald				24.92		

Office of Supervisor of Surveys
Denver, Colorado, May 18, 1938.
The above plat of the Exterior Lines of Townships [illegible] West of the [illegible] is strictly [illegible] of the Survey thereof, which have been examined and approved.

Supervisor of Surveys.

UNITED STATES DEPARTMENT OF THE INTERIOR
GENERAL LAND OFFICE
Washington, D.C., Feb. 3, 1939.
The [illegible] represented by this plat having been [illegible] in accordance with the requirements of [illegible] of this office, is hereby accepted.

Acting Assistant Commissioner.

3013

EXTERIOR LINES.

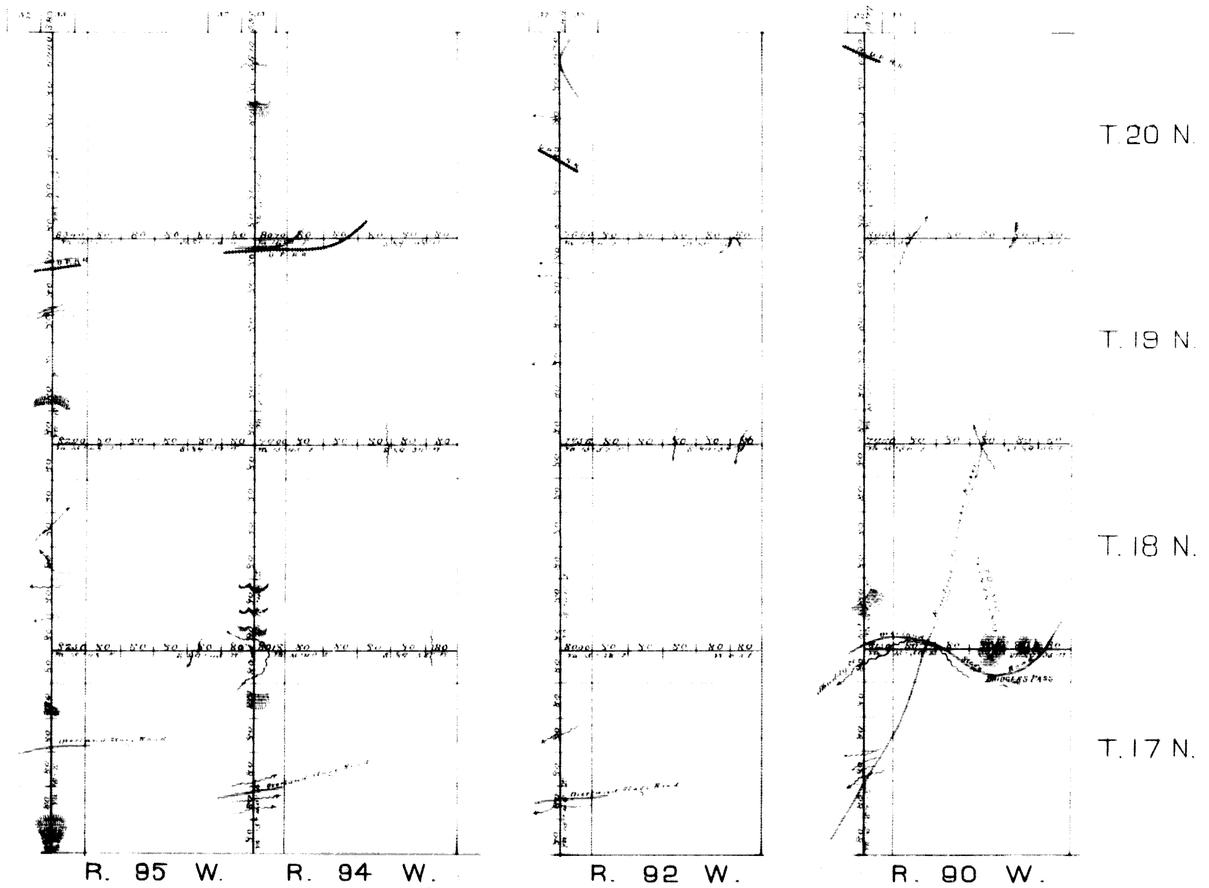

Surveys Designated	By Whom Surveyed	Date of Contract	Amt. of Surveys	When Surveyed
Exterior Lines	Charles J. Reed	June 15th 1875	167 1 34	July 2d Aug. 2d 1875
Connections	" " "	" "	30 . 96	" " "

The above Diagram of the Exterior Lines of Townships 17. 18. 19 and 20 North of Ranges 90. 92. 94 and 95 West of 6th Principal Meridian, in Wyoming Territory, is strictly conformable to the field notes of the Survey thereof on file in this Office, which have been examined and approved.

Surveyor Generals Office,
Cheyenne Wyo. Sept. 15 1875.

Silas Reed
Sur. Genl.