7225

ORIGINAL

TOWNSHIP 19 NORTH, RANGE 95 WEST, OF THE SIXTH PRINCIPAL MERIDIAN, WYOMING.

DEPENDENT RESURVEY

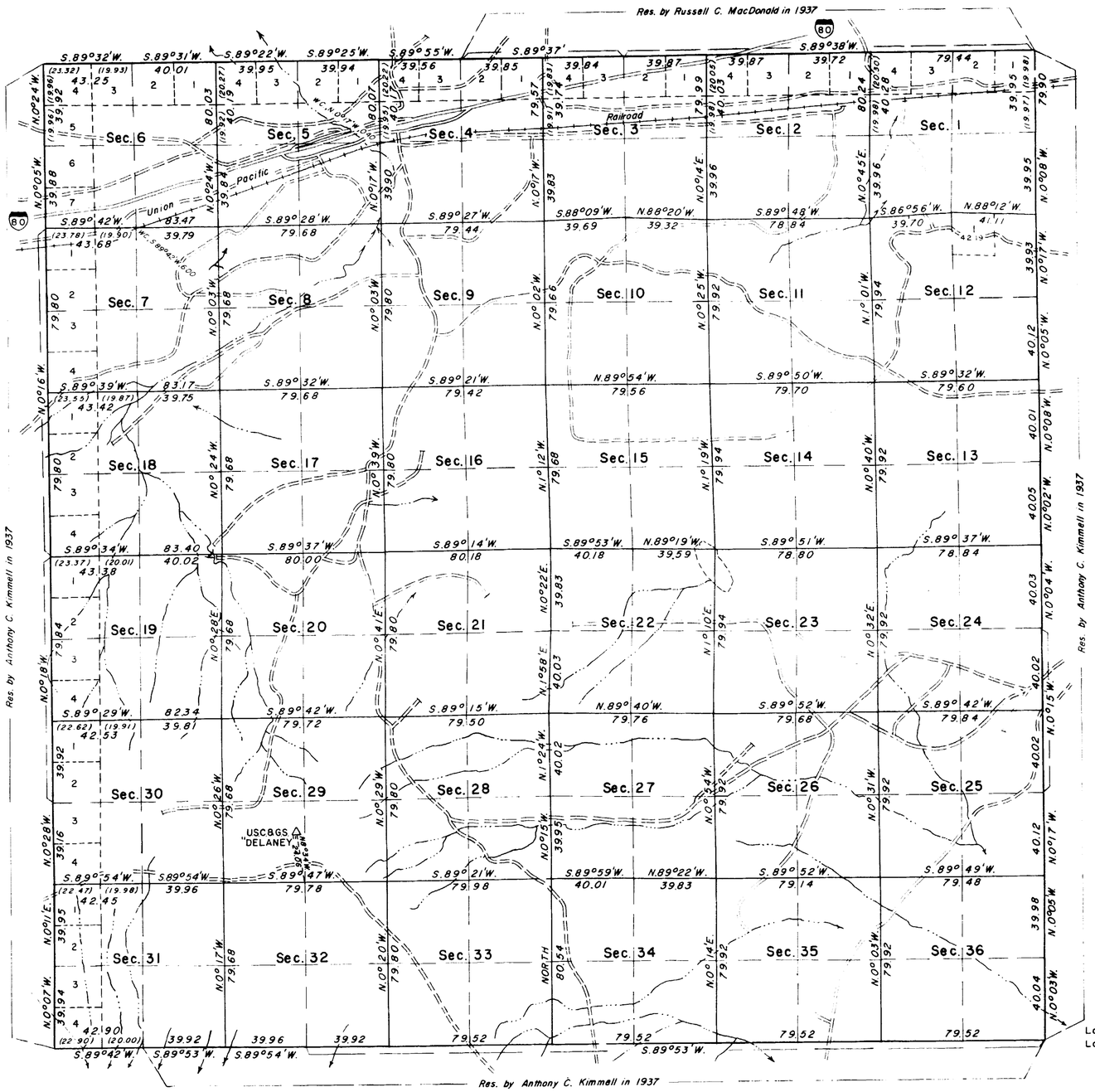

0 5 10 20 40 80
SCALE IN CHAINS

Area Resurveyed 23,204.15 Acres

A history of previous surveys is contained in the field note record.

This plat represents the dependent resurvey of portions of the north and south boundaries, and the subdivisional lines of Township 19 North, Range 95 West, Sixth Principal Meridian, Wyoming, designed to restore the corners in their true original locations according to the best available evidence.

Except as indicated hereon, the lottings and areas are as shown on the plat approved September 15, 1875.

This resurvey was executed by Wayne M. Gardner, Supervisory Cadastral Surveyor, September 26 to October 23, 1969 pursuant to Special Instructions dated August 19, 1969 for Group No. 329, Wyoming.

UNITED STATES DEPARTMENT OF THE INTERIOR
BUREAU OF LAND MANAGEMENT
Washington, D.C. July 11, 1973

This plat is strictly conformable to the approved field notes, and the survey, having been correctly executed in accordance with the requirements of law and the regulations of this Bureau, is hereby accepted.

For the Director

Clark L. Hamner

Chief, Division of Cadastral Survey

D.H.D.

382A

19-95

436

TOWNSHIP No. 19 NORTH, RANGE No. 95 WEST OF THE SIXTH PRINCIPAL MERIDIAN

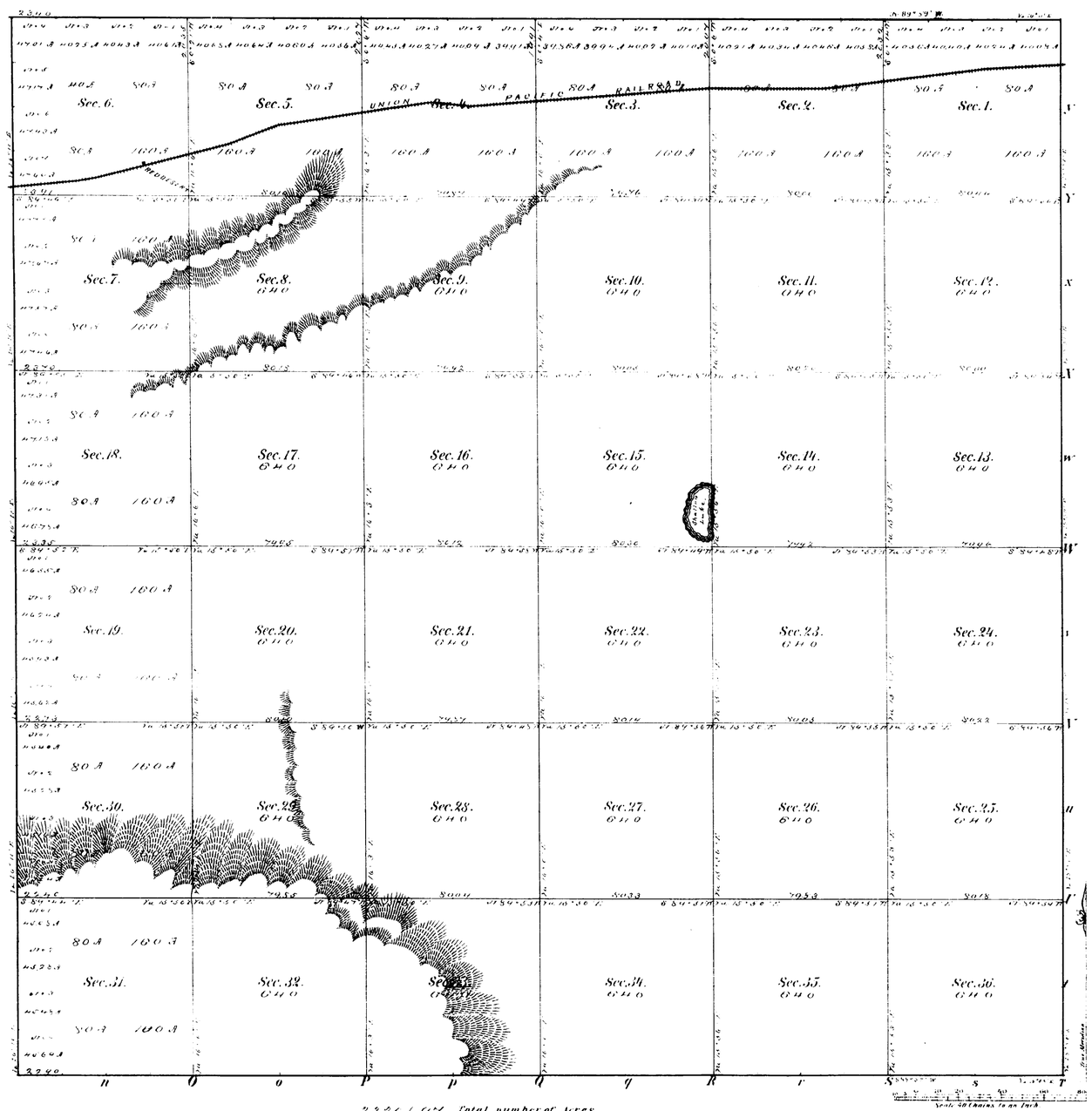

Meanders of

Posts	Courses	Chs. Lks.	Posts	Courses	Chs. Lks.	Posts	Courses	Chs. Lks.

2320.97 Total number of Acres.

Surveys Designated	By Whom Surveyed	Date of Contract	Amount of Surveys	When Surveyed
Township lines	Charles J. Reed	June 16th 1875	M. 24. Ch. 6. Lks. 30.	Aug. 28 1875
Subdivisions	Charles J. Reed	June 16th 1875	60 . 15 . 07	Aug. 3 . 1875
Connections				

The above Map of Township No. 19 North of Range No. 95 West of the Sixth Principal Meridian in Wyoming Territory is strictly conformable to the field notes of the survey thereof on file in this Office, which have been examined and approved

Surveyor General's Office
Cheyenne Wyoming
September 15th 1875

Silas Reed
Sur. Genl.

A. Gast & Co. St. Louis Mo.

382

19-95

Accep. No. 6186

SHEET 3

TOWNSHIPS NOS. 19 AND 20 NORTH, RANGES NOS. 93, 94, 95, AND 96 WEST, SIXTH PRINCIPAL MERIDIAN, WYOMING

DEPENDENT RESURVEY OF EXTERIOR LINES

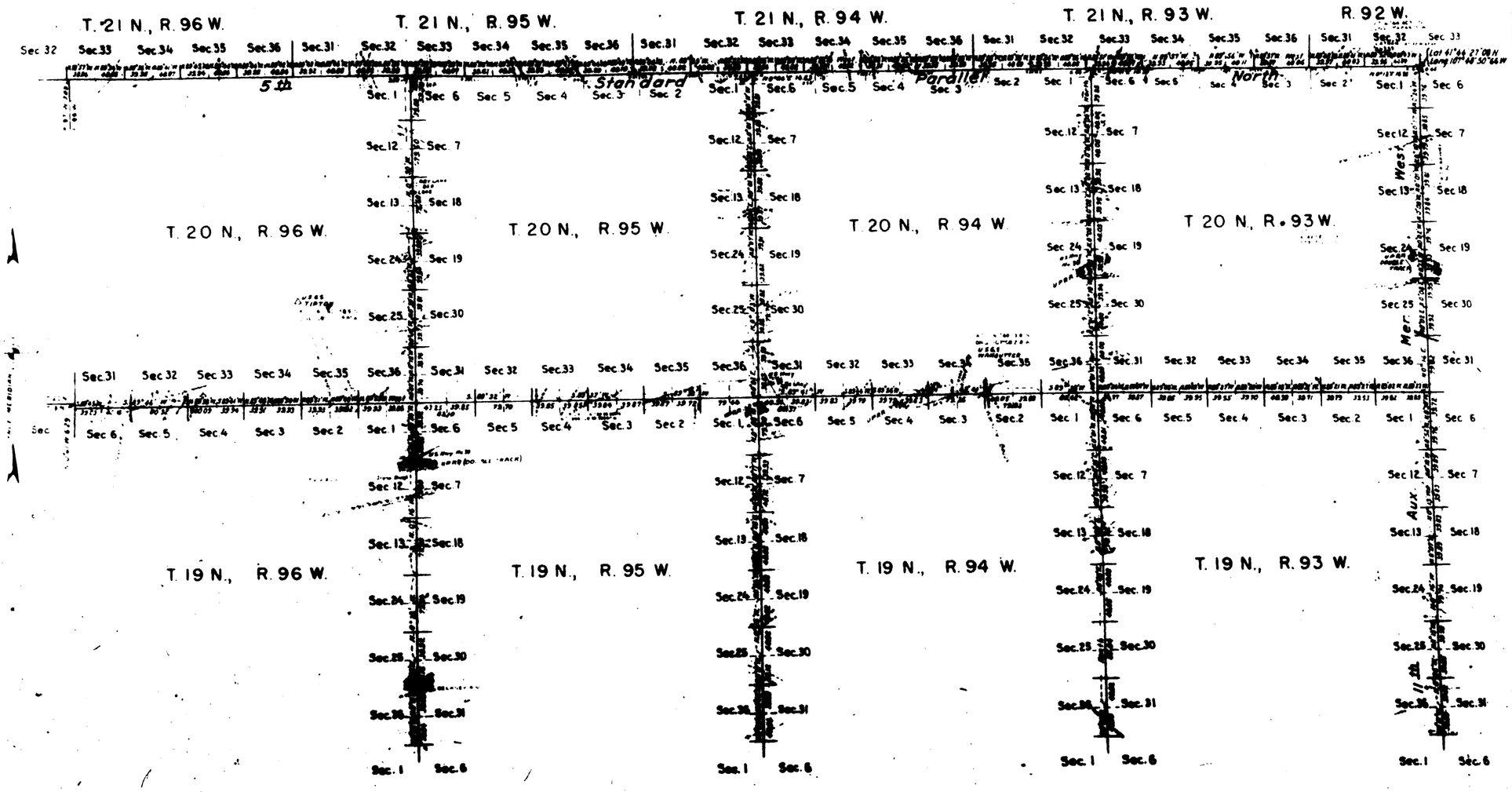

Resurvey authorized by Gen[illegible]
Office letter "E" dated June 12, [illegible]

Scale: 100 chs. to an inch

LINES DESIGNATED	BY WHOM SURVEYED	GROUP No.	GROUP DATE	MILEAGE MI.	MILEAGE CHS.	[illegible]	[illegible]
Exterior	Anthony C. Kimmell	167	Aug. 26, 1937	94	[illegible]	Sept. 18, 1937	Oct. 24, 1937
Miscellaneous	Russell C. MacDonald				[illegible]		

Office of Supervisor of Surveys
[illegible], Colorado, May 18, 1938.
The above [illegible] of the Exterior Lines of Townships [illegible] is strictly [illegible] of the Survey thereof, which have been examined and approved.

Supervisor of Surveys.

UNITED STATES DEPARTMENT OF THE INTERIOR
GENERAL LAND OFFICE
Washington, D.C., Feb. 3, 1940.
The [illegible] represented by this plat having been [illegible] in accordance with the [illegible] of this office, is hereby [illegible].

Acting Assistant Commissioner.

3013

EXTERIOR LINES.

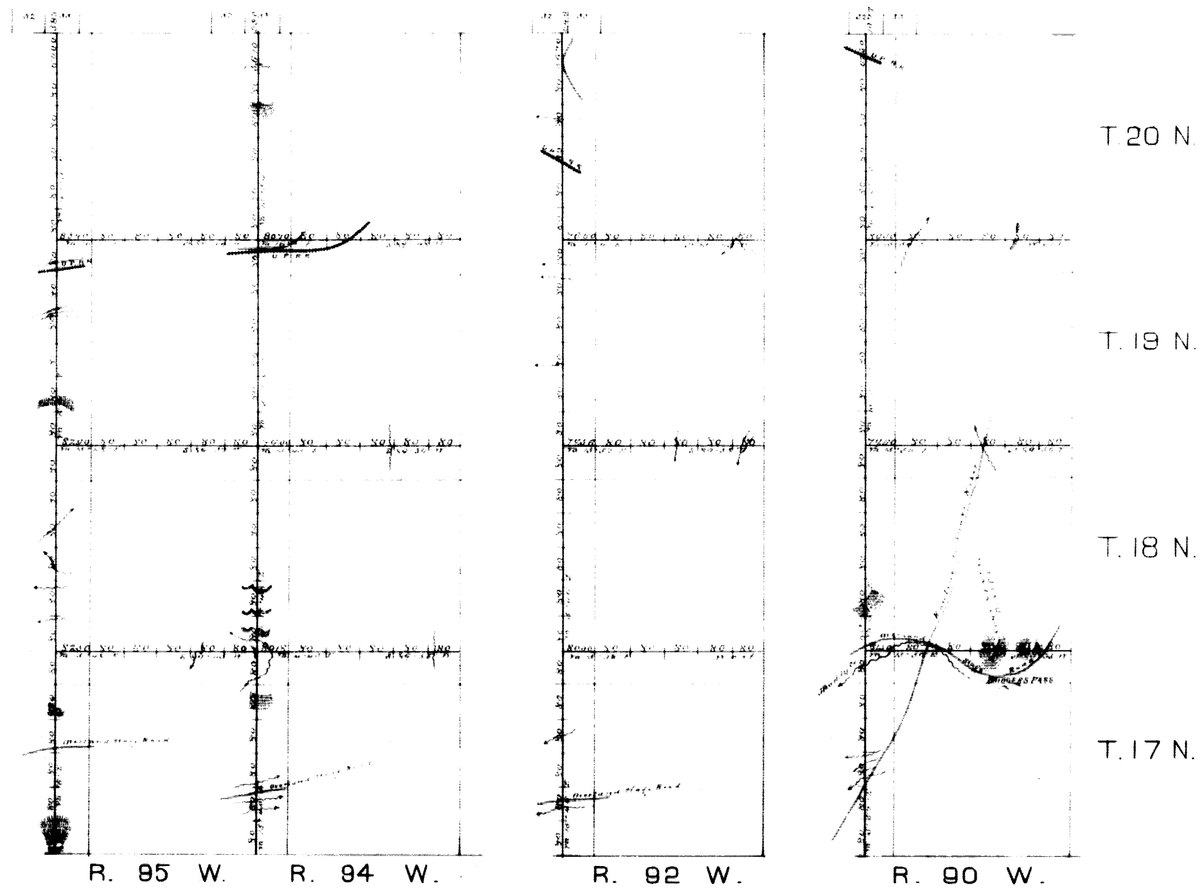

Surveys Designated	By Whom Surveyed	Date of Contract	Amt. of Surveys	When Surveyed
Exterior Lines	Charles J. Reed	June 15th 1875	167 1 34	July 2d - Aug't 2d 1875
Connections	" " "	" "	30 . 96	" " "

The above Diagram of the Exterior Lines of Townships 17, 18, 19 and 20 North of Ranges 90, 92, 94 and 95 West of 6th Principal Meridian, in Wyoming Territory, is strictly conformable to the field notes of the Survey thereof on file in this Office, which have been examined and approved.

Surveyor General's Office,
Cheyenne Wyo. Sept. 15 1875.

Silas Reed
Surv. Genl.