7227

ORIGINAL

TOWNSHIP 19 NORTH, RANGE 96 WEST, OF THE SIXTH PRINCIPAL MERIDIAN, WYOMING.

DEPENDENT RESURVEY

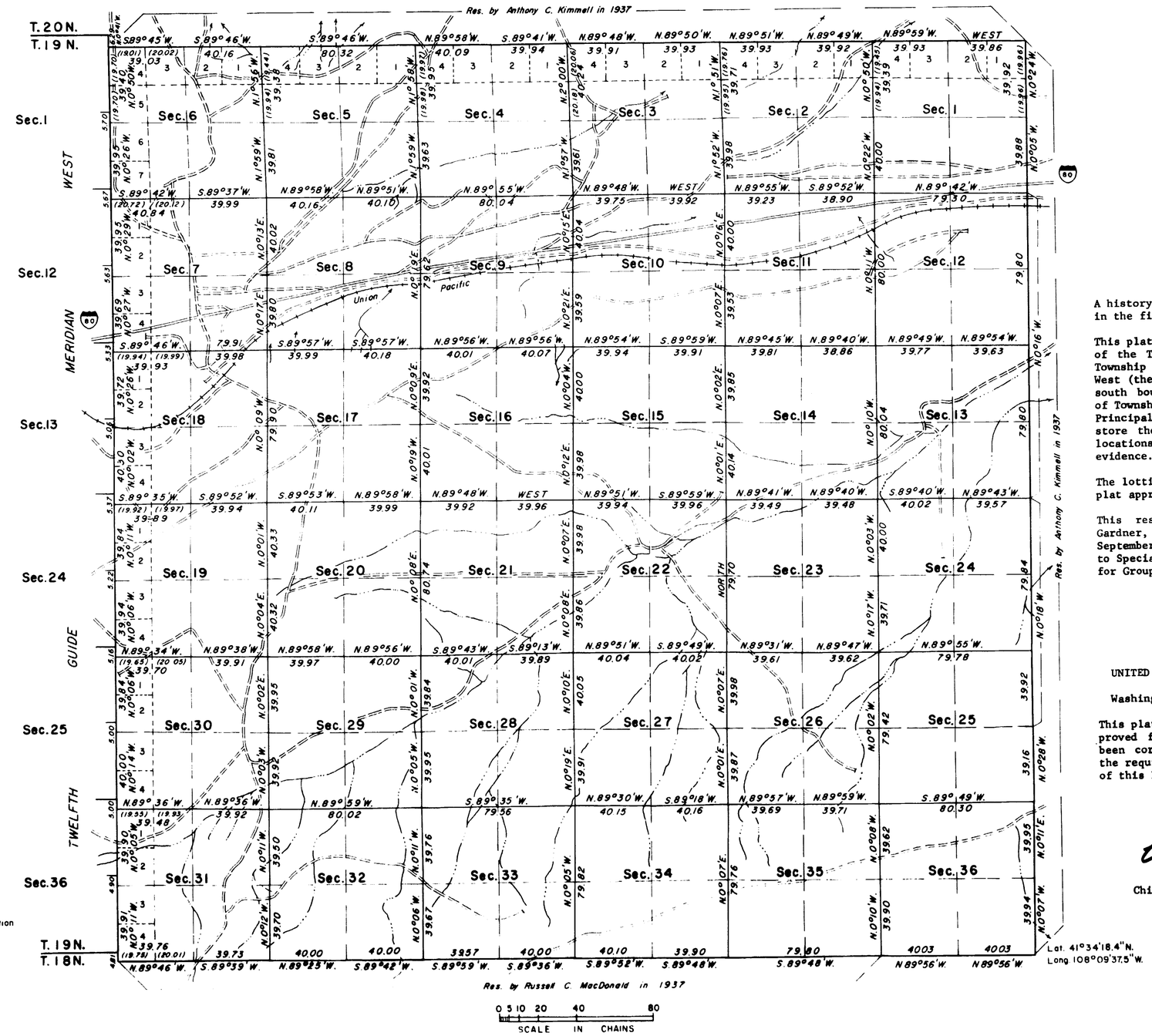

Area Resurveyed 23,021.89 Acres

A history of previous surveys is contained in the field note record.

This plat represents the dependent resurvey of the Twelfth Guide Meridian West, through Township 19 North, between Ranges 96 and 97 West (the west boundary), a portion of the south boundary and the subdivisional lines of Township 19 North, Range 96 West, Sixth Principal Meridian, Wyoming, designed to restore the corners in their true original locations according to the best available evidence.

The lottings and areas are as shown on the plat approved October 19, 1875.

This resurvey was executed by Wayne M. Gardner, Supervisory Cadastral Surveyor, September 2 to September 26, 1969, pursuant to Special Instructions dated August 19, 1969 for Group No. 329, Wyoming.

UNITED STATES DEPARTMENT OF THE INTERIOR
BUREAU OF LAND MANAGEMENT
Washington, D.C. July 11, 1973

This plat is strictly conformable to the approved field notes, and the survey, having been correctly executed in accordance with the requirements of law and the regulations of this Bureau, is hereby accepted.

For the Director

Clark L. Gumm

Chief, Division of Cadastral Survey

D.H.D.

384A

19-96

(8)

51

438

TOWNSHIP No. 19 NORTH, RANGE No. 96 WEST OF THE SIXTH PRINCIPAL MERIDIAN

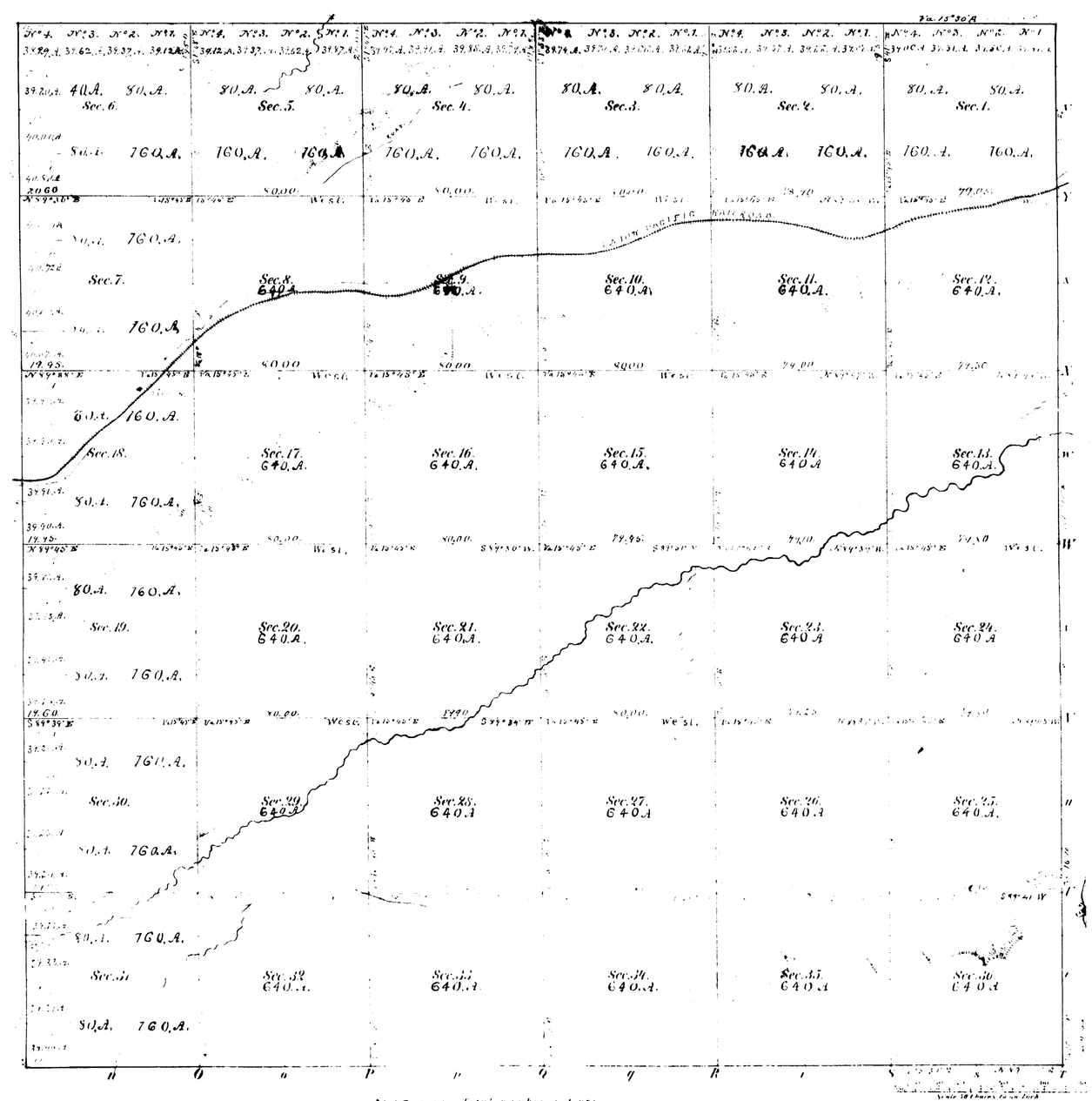

Meanders of

Posts	Courses	Ch^s Lk^s	Posts	Courses	Ch^s Lk^s	Posts	Courses	Ch^s Lk^s

23020.92 Total number of Acres

	Surveys Designated	By Whom Surveyed	Date of Contract	Amount of Survey			When Surveyed
N. & S. Boundary	Township lines	Alfred M. Rogers	June 5th 1875	[illegible]	[illegible]	[illegible]	Aug 3rd & 4th 1875
	Subdivisions	Alfred M. Rogers	June 5th 1875	89	[illegible]	91	Aug 20th 21st 1875
East Boundary	Township line	Charles J. Reed	June 5th 1875	6	00	00	July 31st 1875
West Boundary	Township line	William O. Downey	June 21st 1875	6	00	00	July 27th 1875

The above Map of Township No. 19 North of Range No. 96 West of the Sixth Principal Meridian in Wyoming Territory is strictly conformable to the field notes of the survey thereof on file in this Office which have been examined and approved

Surveyor General's Office, Edw. C. David, Surv. Genl.

Cheyenne Wyoming

October 19th 1875

A. Grant & Co. St. Louis Mo.

384

19-96

Indexed

4913

RESURVEY

TOWNSHIP EXTERIORS

Surveys Designated	Amount Mls.	Chs.	Lks.	When Surveyed
Resurvey Standard Lines	47	09	99	September 15, 1911 - July 18, 1912
Resurvey Township Lines	98	26	92	June 5, 1911 - November 10, 1911
Connections		3	02	December 4, 1911

This Plat
of the
Reservey of
The Fourth Standard Parallel North through R. 97 W., the Fifth Standard Parallel North through Rs. 96 and 97 W., the Twelfth Guide Meridian West through Ts. 17, 18, 19, 20, 21, & 22 N., the North boundaries of Ts. 17, 18, 19, 21 & 22 N., R. 97 W. the North and East boundaries of Ts. 21 N. R. 98 W., Ts. 21 & 22 N. Rs. 99 & 100 W. the West boundary of T. 22 N. R. 97 W. and a part of the West boundary of T. 23 N. R. 99 West of the Sixth Principal Meridian, Wyoming, is strictly conformable to the field notes of the resurvey thereof
by
Wesley E. Saxon and Homer Saxon, U.S. Transitmen under their
Assignment to Group 9
dated April 5, 1911
which have been examined, approved and filed in this office.
U.S. Surveyor Gen'ls. Office
Cheyenne, Wyoming, February 28, 1914

Charles L. Decker
Surveyor General

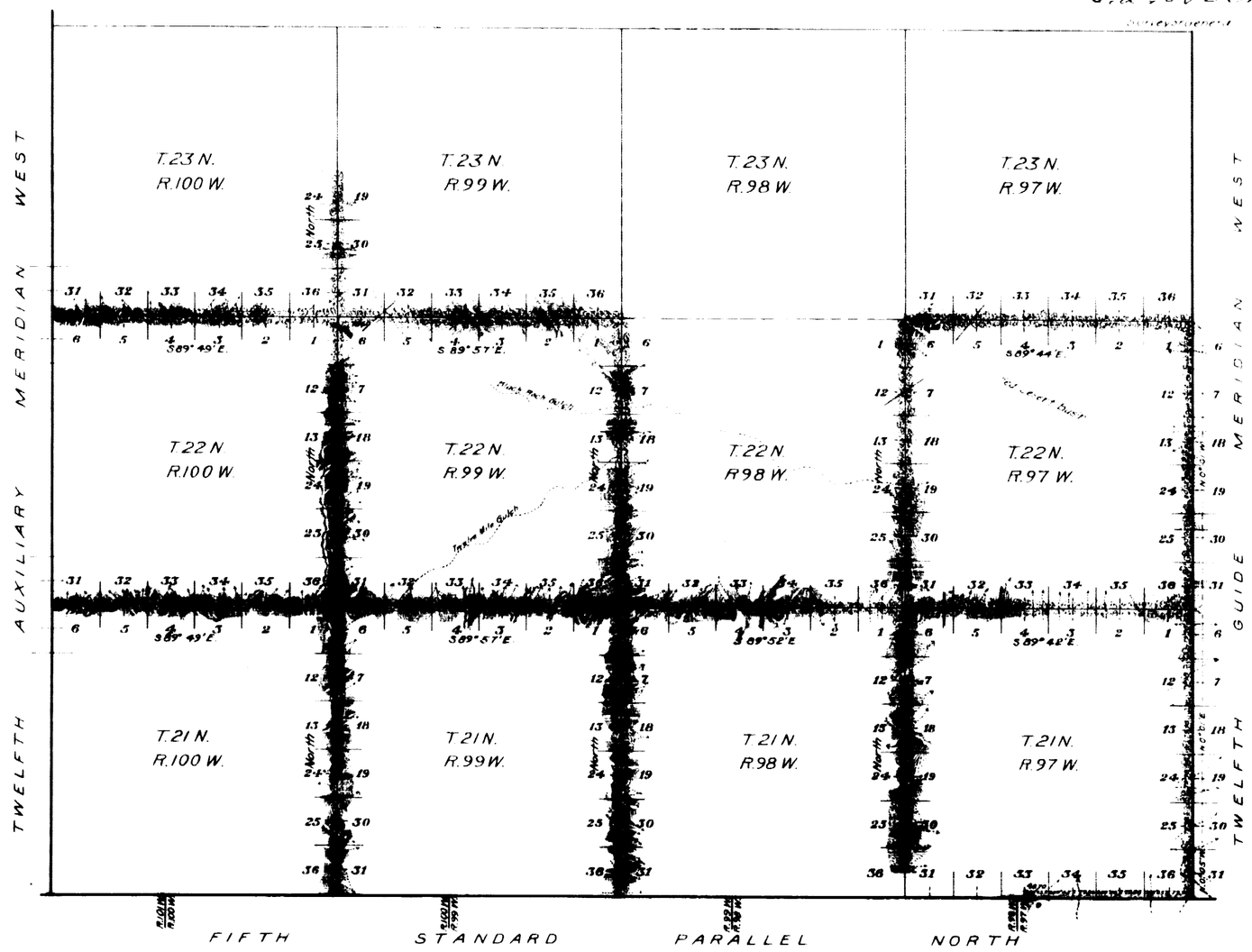

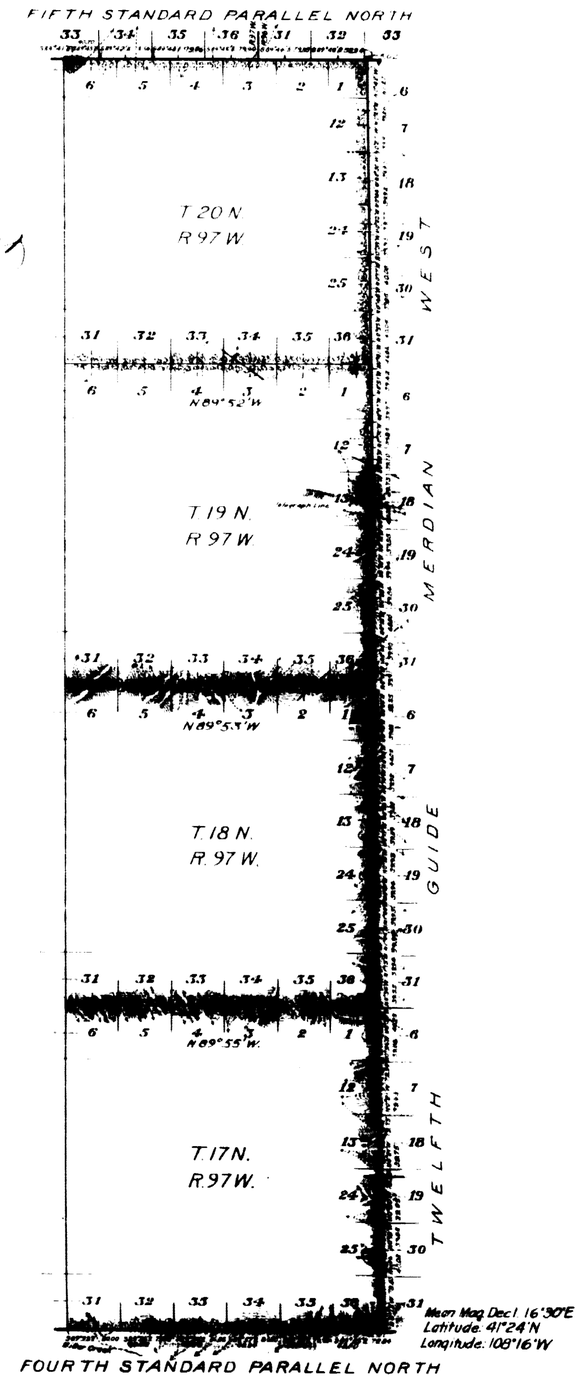

2951

Accep. No. 6186

SHEET 3

TOWNSHIPS NOS. 19 AND 20 NORTH, RANGES NOS. 93, 94, 95, AND 96 WEST, SIXTH PRINCIPAL MERIDIAN, WYOMING

DEPENDENT RESURVEY OF EXTERIOR LINES



Resurvey authorized by Gen[illegible]
Office letter "E" dated June 12, [illegible]

Scale: 100 chs. to an inch

LINES DESIGNATED	BY WHOM SURVEYED	GROUP No.	GROUP DATE	MILEAGE MLS.	MILEAGE CHS.	WHEN SURVEYED BEGUN	WHEN SURVEYED COMPLETED
Exterior	Anthony C. Kimmell	167	Aug. 26, 1937	94	44.[illegible]	Sept. 18, 1937	Oct. 24, 1937
Miscellaneous	Russell C. MacDonald				84.92		

Office of Supervisor of Surveys
Denver, Colorado, May 18, 1939.
The above plat of the Exterior lines of Townships [illegible] is strictly [illegible] which have been examined and approved.

Supervisor of Surveys.

UNITED STATES DEPARTMENT OF THE INTERIOR
GENERAL LAND OFFICE
Washington, D.C., Feb. 3, 1940.
The [illegible] represented by this plat being [illegible] of this office, is hereby [illegible].

Acting Assistant Commissioner.

3013

(6) Indexed

262

55

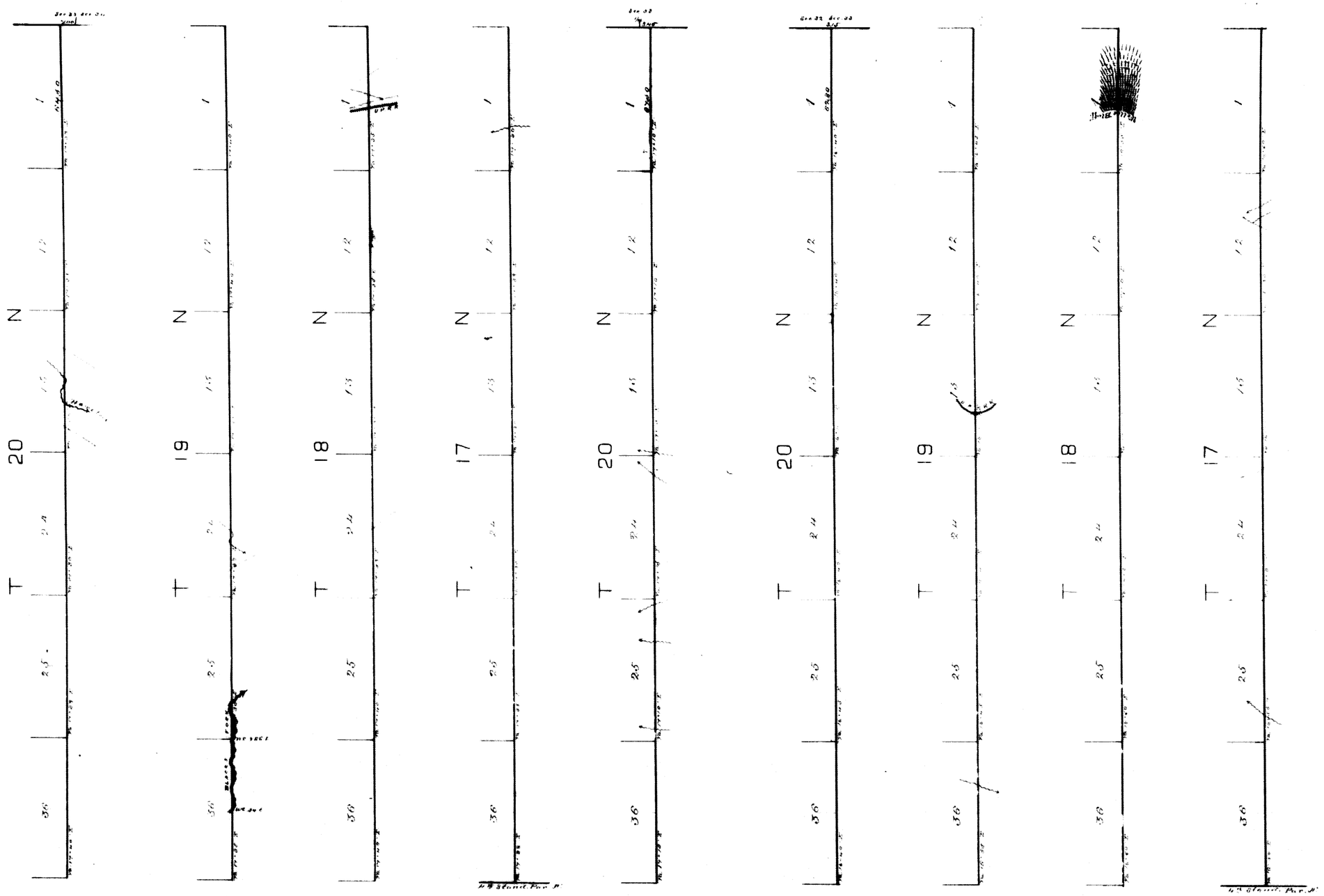

Survey Designated	By Whom Surveyed	Date of Contract	Amount of Surveys	When Surveyed
12th Guide M. W. Connections	Wm. O. Downey	June 21st 1873	23 · 62 · 80 / 0 · 3 · 15	July 26-28 1873
13th Guide M. W. Connections	Wm. O. Downey	June 21st 1873	5 · 67 · 50 / 0 · 8 · 45	Aug. 7th 1873.
14th Guide M. W. Connections.	Wm. O. Downey	June 21st 1873	23 · 64 · 50 / 0 · 7 · 00	August 22-24 1873

I hereby certify that the above Diagram the 12th, 13th, and 14th Guide Meridians, west of the 6th Principal Meridian on Wyoming Territory, is strictly conformable to the field notes of the survey thereof on file in this Office which have been examined and approved.

Surveyor General's Office
Cheyenne Wyo. Nov 21st 1873

Silas Reed
Surv. Genl.

(8) Indexed

53

440

EXTERIOR LINES.

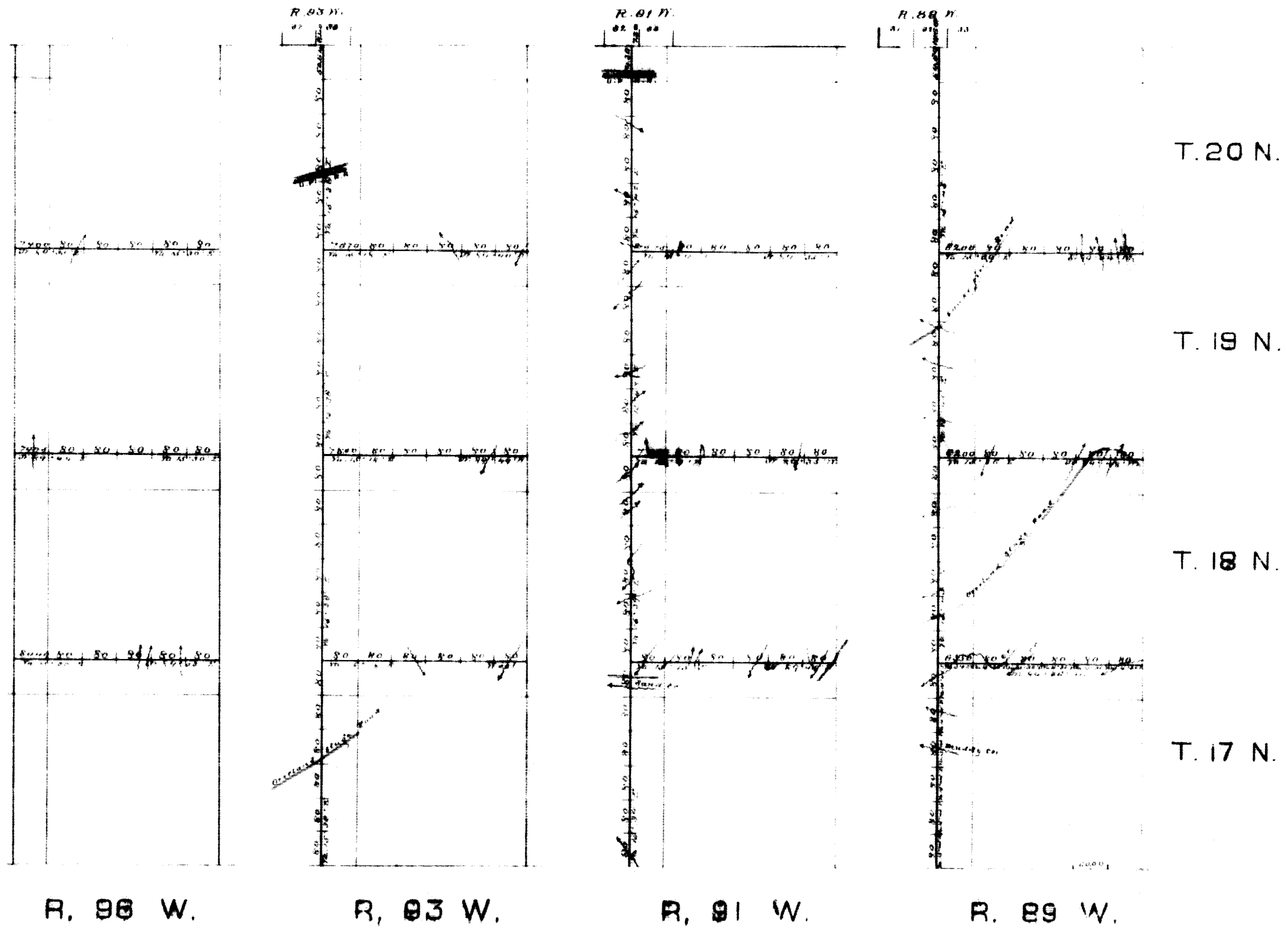

Survey Designated	By Whom Surveyed	Date of Contract	Amount of Surveys	When Surveyed
Township Exteriors	Alfred H. Rogers	June 15th 1875	142 · 19 · 14	July 2-Aug. 4. 1876
Connections	" " "	" " "	" 13 · 38	" " "

I hereby certify that the above Diagram of the Exterior Lines of Townships 17, 18, 19 and 20 North, of Ranges 89, 91, 93, and 96 West of 6th Principal Meridian, in Wyoming Territory, is strictly conformable to the field notes of the survey thereof, on file in this Office, which have been examined and approved.

Surveyor Generals Office
Cheyenne Wyo. October 19th 1875

Edw. C. David
Sur. Gen.