193

(4-675a)

Resurvey Township No. 19 North, Range No. 98 West of the Sixth Principal Meridian, Wyoming

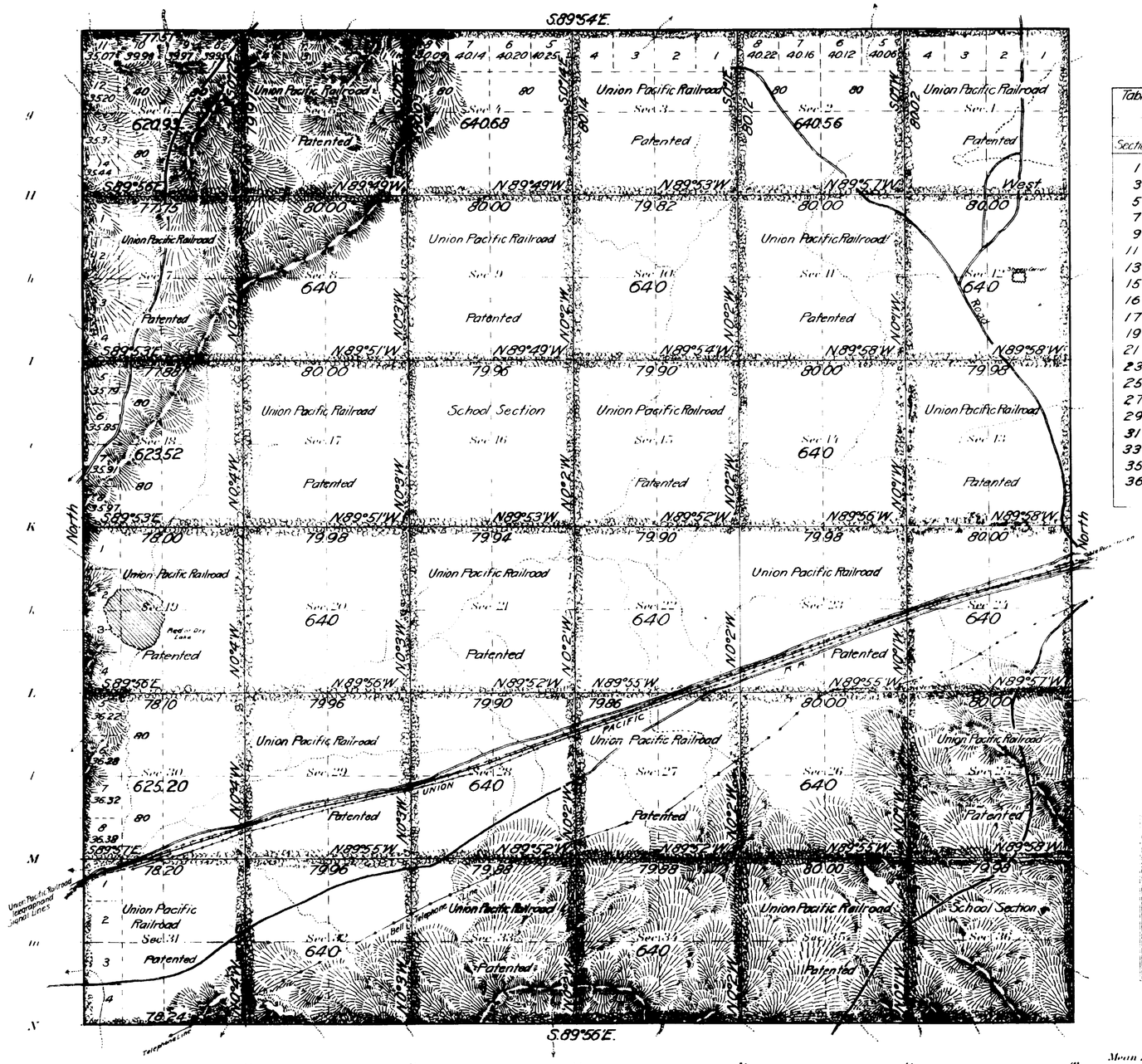

Table of Patented Entries in T 19 N, R 98 W Not Segregated			
	Original Survey		
Section	Subdivision	Entry	Entryman
1	All	LG	Union Pacific
3	"	"	"
5	"	"	"
7	"	"	"
9	"	"	"
11	"	"	"
13	"	"	"
15	"	"	"
16	"	SS	Wyoming
17	"	LG	Union Pacific
19	"	"	"
21	"	"	"
23	"	"	"
25	"	"	"
27	"	"	"
29	"	"	"
31	"	"	"
33	"	"	"
35	"	"	"
36	"	SS	Wyoming

Coal Indications
Sec. 5
Sec. 6

Areas in Acres	
Public Land	10,190.89
Indian Reservation	
Indian Allotments	
Mineral Claims	
Water Surface	
Patented Land	12,753.80
Total Area	22,944.69

Scale 40 Chains to an inch
Mean Magnetic Declination 17°30'E.
Latitude 41°35'N.
Longitude 108°23'W.

Surveys Designated	By Whom Surveyed	Group No.	Group Date	Amount of Surveys Mls.	chs.	lks.	When Surveyed Begun	Completed
Resurvey Township Lines	Adams & Saxon	1	July 14, 1910	23	75	75	August 10, 1910	October 11, 1910
Resurvey Subdivisions	Adams & Saxon	1	July 14, 1910	59	69	09	October 11, 1910	October 15, 1910

The above map of Resurvey Township No. 19 North, Range No. 98 West of the Sixth Principal Meridian, Wyoming, is strictly conformable to the field notes of the resurvey thereof on file in this office, which have been examined and approved.

U. S. Surveyor General's Office.
Cheyenne, Wyoming, November 13, 1912

Stephens, P. Harrison
Surveyor General.

WCH

423A

19 - 98

Accepted [illegible] Feb 20 1913.
Triplicate mailed to the Evanston Land Office Feb 6 1913

492

TOWNSHIP No. 19 NORTH, RANGE No. 98 WEST OF THE SIXTH PRINCIPAL MERIDIAN

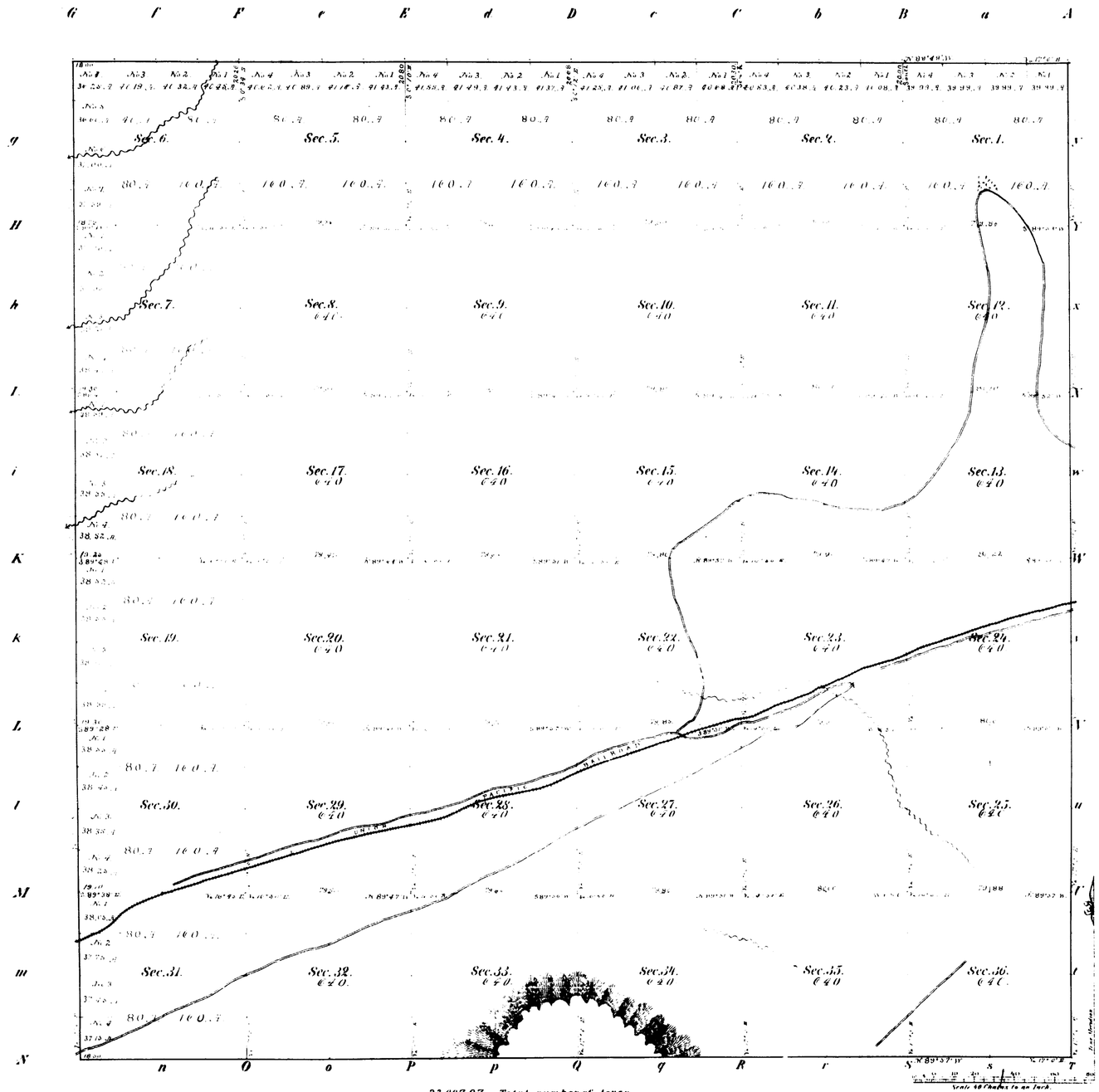

Meanders of

Posts	Courses	Chs. Lks.	Posts	Courses	Chs. Lks.	Posts	Courses	Chs. Lks.

23,007.97 Total number of Acres

Surveys Designated	By Whom Surveyed	Date of Contract	Amount of Surveys	When Surveyed
Township lines	Medary & Grant	July 8th 1875	23 . 75 . 25	October 16-27 1875
Subdivisions	Medary & Grant	July 8th 1875	59 . 72 . 46	October 28 Nov 3d 1875
Connections				

The above Map of Township No. 19 North of Range No. 98 West of the Sixth Principal Meridian in Wyoming Territory is strictly conformable to the field notes of the survey thereof on file in this Office, which have been examined and approved.

Surveyor General's Office, Edw. C. David Sur. Genl.

Cheyenne Wyoming

January 6th 1876

A. Gast & Co. St. Louis Mo.

422

19 - 98

(8) 8 Indexes

71

464

EXTERIOR LINES.

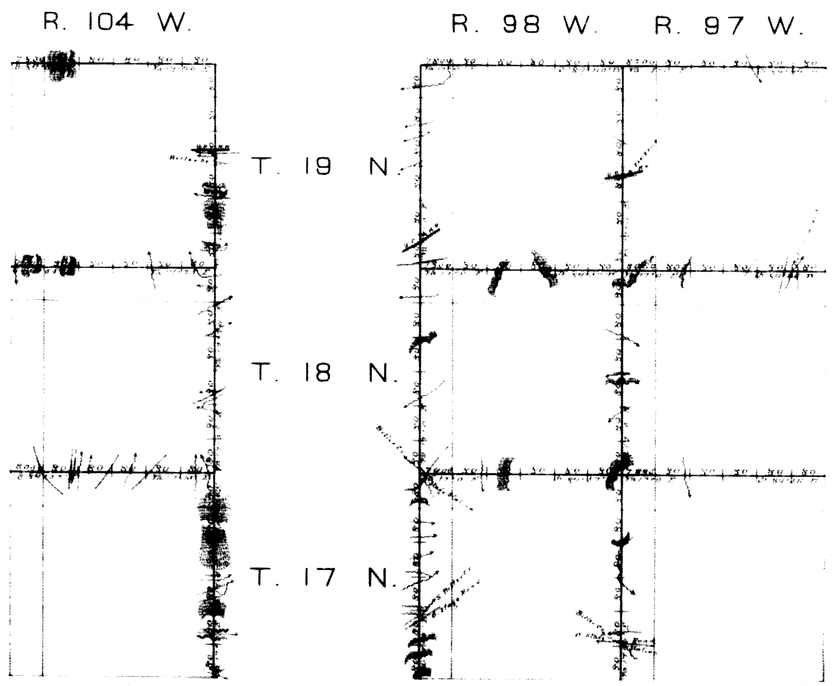

Survey Designated	By Whom Surveyed	Date of Contract	Amt of Surveys M. Chs. Lks.	When Surveyed
Exterior Lines	Medary & Brank	July 6th 1875	107 74 58	Oct 2nd 27th 1875

I hereby certify that the above Diagram of the Exterior Lines of Townships 17, 18 and 19 North of Ranges 97, 98 and 104 West of the 6th Principal Meridian, in Wyoming Territory, is strictly conformable to the field notes of the survey thereof on file in this Office, which have been examined and approved.

Surveyor Generals Office,
Cheyenne Wyo. Jany 6th 1876.

Edw. C. David
Surr. Genl

2934

42

RESURVEY

TOWNSHIP EXTERIORS



This Plat
of the
Resurvey of
The 4th Standard Parallel North, through Rs. 98 99 & 100 W.
the 5th Standard Parallel North, through Rs. 98 99 & 100 W.
the North & East boundaries of Ts. 17, 18 & 19 N., Rs. 98, 99 &
100 W. and the East boundaries of T. 20 N., Rs. 98, 99 & 100
W. of the Sixth Principal Meridian, Wyoming, is strictly
conformable to the field notes of the resurvey thereof
by
William S. Adams & Wesley E. Saxer U.S. Transitmen
under their
assignment No. Group 1
dated July 14 1910
which have been examined approved and filed in this
office
U.S. Surv. Gen'ls Office
Cheyenne, Wyoming, November 13 1912

Stephen P. Hannan
Surveyor General

Surveys Designated	Amount			When surveyed
	Mls	Chs	Lks	
Standard Lines	38	39	91	July 14, 1910-Oct 25, 1910
Township Lines	124	73	53	July 14, 1910-Oct 26, 1910
Connections		32	91	Aug 26, 1910-Oct 10, 1910

SCALE: 1 INCH TO 80 CHAINS

29