7838 **Click Here for Field Notes**

ORIGINAL

TOWNSHIP 20 NORTH, RANGE 101 WEST, OF THE SIXTH PRINCIPAL MERIDIAN, WYOMING.

DEPENDENT RESURVEY

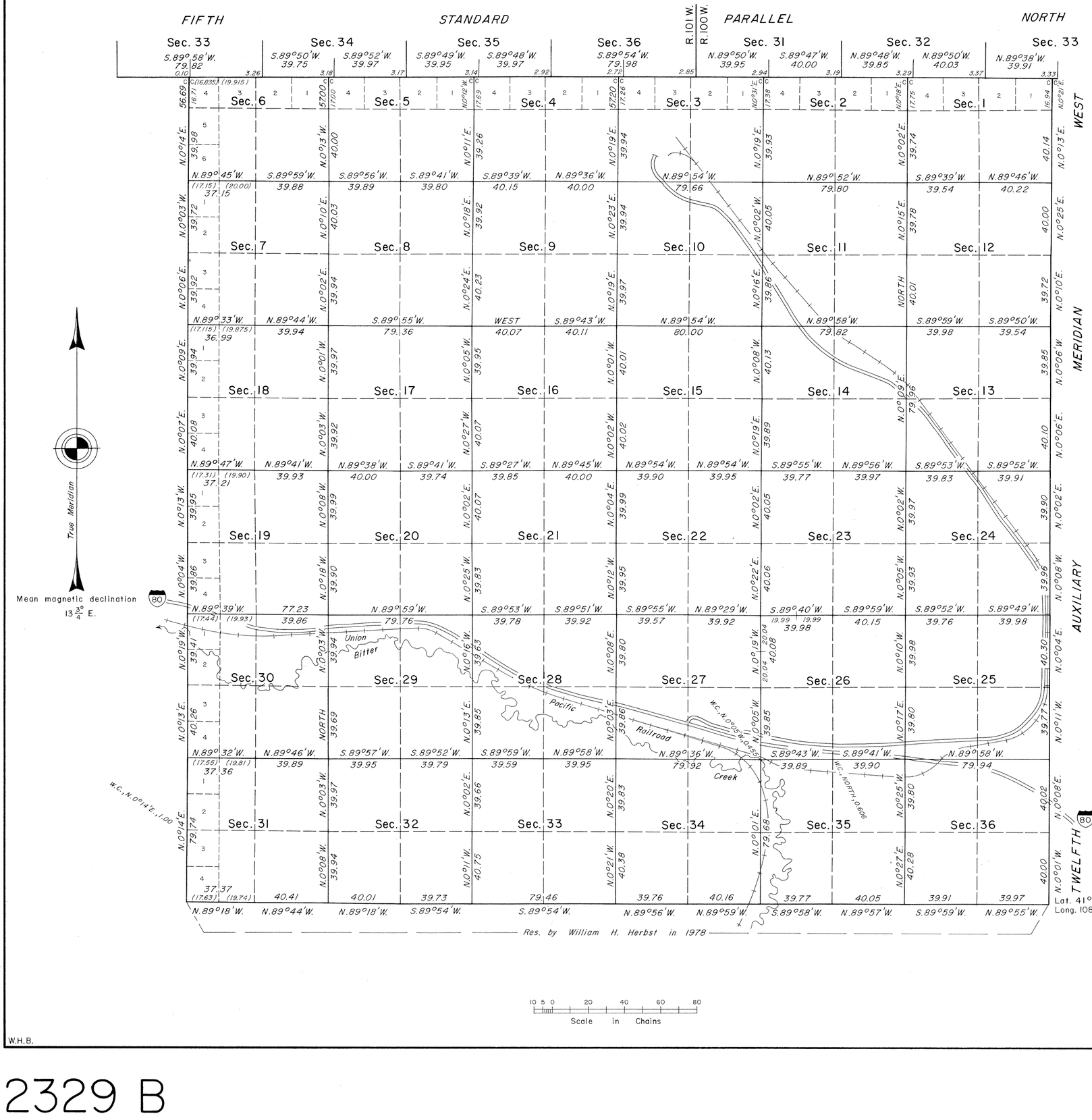

A history of surveys is contained in the field notes.

The Fifth Standard Parallel North, through R. 101 W., was dependently resurveyed by Anthony Mule' during the resurvey of T. 21 N., R. 101 W., and the west boundary was dependently resurveyed by Douglas J. Jacobson during the resurvey of T. 20 N., R. 102 W., executed concurrently under this same group.

This plat represents the dependent resurvey of a portion of the Fifth Standard Parallel North, through R. 100 W., the Twelfth Auxiliary Meridian West, through T. 20 N., between Rs. 100 and 101 W. and the subdivisional lines designed to restore the corners in their true original locations according to the best available evidence, T. 20 N., R. 101 W., Sixth Principal Meridian, Wyoming.

The lottings and areas are as shown on the plat approved January 14, 1908.

Survey executed by Douglas J. Jacobson, Cadastral Surveyor, beginning May 31, 1983, and completed November 27, 1983, pursuant to Special Instructions dated September 30, 1982, for Group No. 444, Wyoming.

UNITED STATES DEPARTMENT OF THE INTERIOR
BUREAU OF LAND MANAGEMENT

Cheyenne, Wyoming June 22, 1988

This plat is strictly conformable to the approved field notes, and the survey, having been correctly executed in accordance with the requirements of law and the regulations of this Bureau, is hereby accepted.

For the Director

Richard L. Oakes

Chief Cadastral Surveyor for Wyoming

Lat. 41° 39' 37.6" N.
Long. 108° 44' 01.5" W.

W.H.B.

2329 B

37

56

(4-675a)

4031

Resurvey Township No. 20 North, Range No. 101 West of the Sixth Principal Meridian, Wyoming.



Total number of Acres 21831.48

Meanders of

Posts	Courses	Ch.s Lk.s	Posts	Courses	Ch.s Lk.s	Posts	Courses	Ch.s Lk.s

Coal Land
Sec. 6
" 7
" 30

Latitude 41°40' N
Longitude 108°43'45" W.
Mag. Decl. 17°30' E.

Scale 30 Chains to an Inch.

Surveys Designated	By Whom Surveyed	Date of Contract No.	Amount of Surveys M	Ch.s	Lk.s	When Surveyed
Resurvey East Second West Township lines	Dougall & Burnham	315 July 12 1906	17	32	13	May 22 Sept. 10, 1906
Resurvey Subdivisions	" " "	" " "	58	34	38	September 10-27 1906
Connections	" " "	" " "		14	76	" "
Resurvey North Boundary	Johnson and Jaeckel	314 July 12 1906	3	40	10	August 16 1906
North Boundary	William C. Downey	45 May 30 1873	2	34	84	August 1, 1873

Of resurvey

The above Map of Township No. 20 North of Range No. 101 West of the Sixth Principal Meridian, Wyoming is strictly conformable to the field notes of the resurvey thereof on file in this Office which have been examined and approved.

Surveyor General's Office
Cheyenne, Wyoming January 14, 1908

Alphens P. Hansen
Sur. Gen.

2329-A

Accepted by the Hon. Commissioner in his letter "F" August 21 1908. Triplicate plat for awarded to Evanston Land Office August 25, 1908

20-101

(29)

3

ACCESSION NO 4030

TOWNSHIP No 20 NORTH, RANGE No 101 WEST of the 6th Principal MERIDIAN.

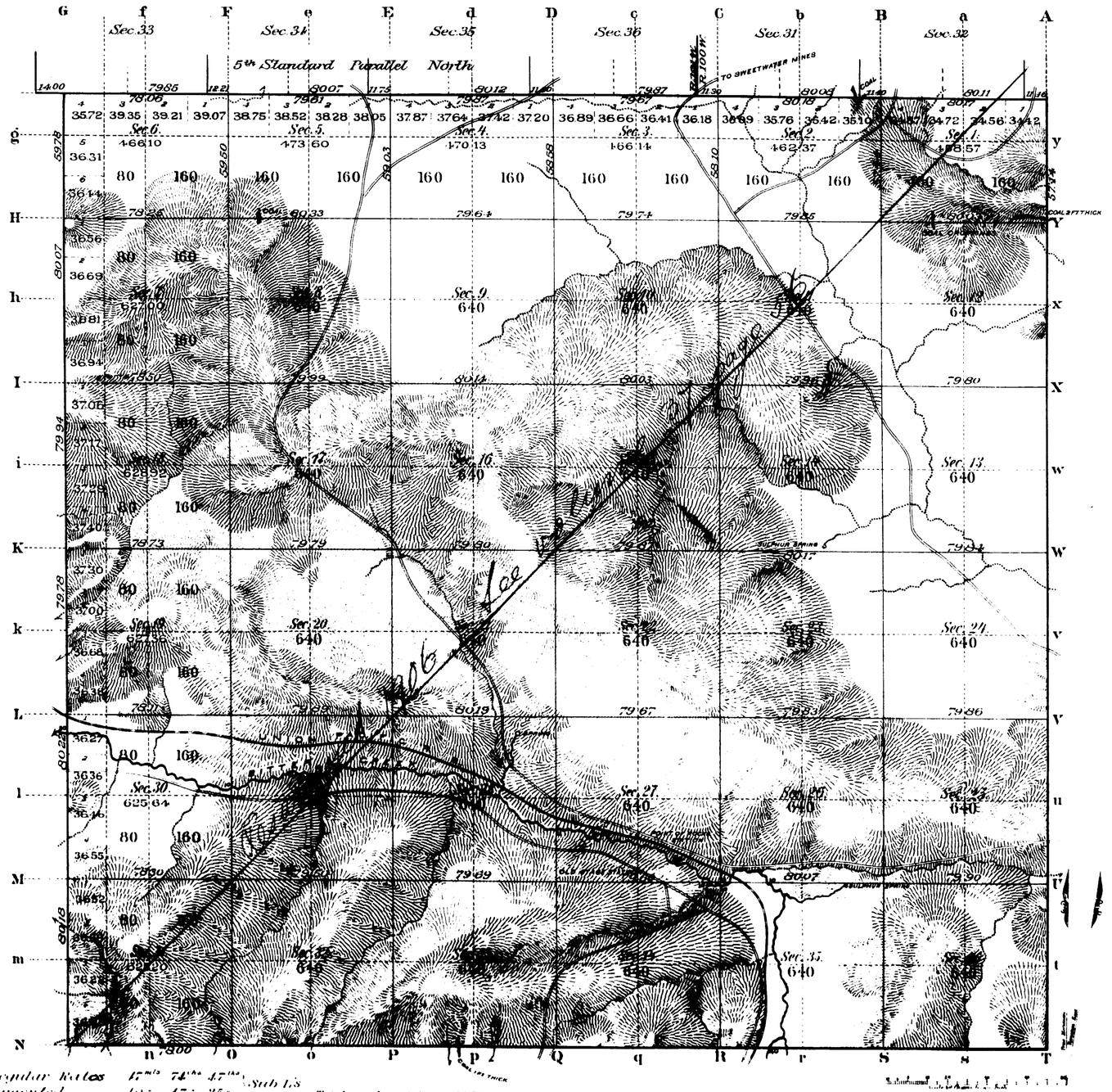

Regular Rates 17 mls 74 chs 47 lks } Sub L's
Augmented " 40 " 47 " 25 "

Total number of Acres 21,931.03

Surveys Designated	By Whom Surveyed	Date of Contract	Amount of Surveys Mls	Chs	Lks	When Surveyed	Magnetic Declination
E. & N. Township lines	Richard Blackstone	Sept 11th 1876	17	35	14	Sept & Oct. 1876	
Subdivisions	O. M. Carson	Oct 10th 1883.	58	41	72	June 7-11. 1884.	16°40' E.
Connections	" "	" "		58	16	" "	
Retracing Tp l	" "	" "	5	59	97	Mch 5 Apr. 5. 1884.	
5th Stand P N	Wm O Downey	June 21st 1873	5	77	11	July 29 - Aug 5. 1873.	
Rel 5th Stand P N	O. M. Carson	Oct. 10th 1883	5	77	56	Mch. 1-11. 1884.	

The above Map of Township No 20 North Range No 101 West of the Sixth Principal Meridian Wyoming Territory is strictly conformable to the field notes of the survey thereof on file in this Office, which have been examined and approved

Surveyor General's Office John W. Mel drum
Chief Dep'd

Cheyenne, Wyoming
Dec 20th 1884

2329

A. BAST & CO. ST. LOUIS, N.Y.

37
Indexed

4856

52

RESURVEY
TOWNSHIP EXTERIORS.

Scale: 1 inch to 160 chains.

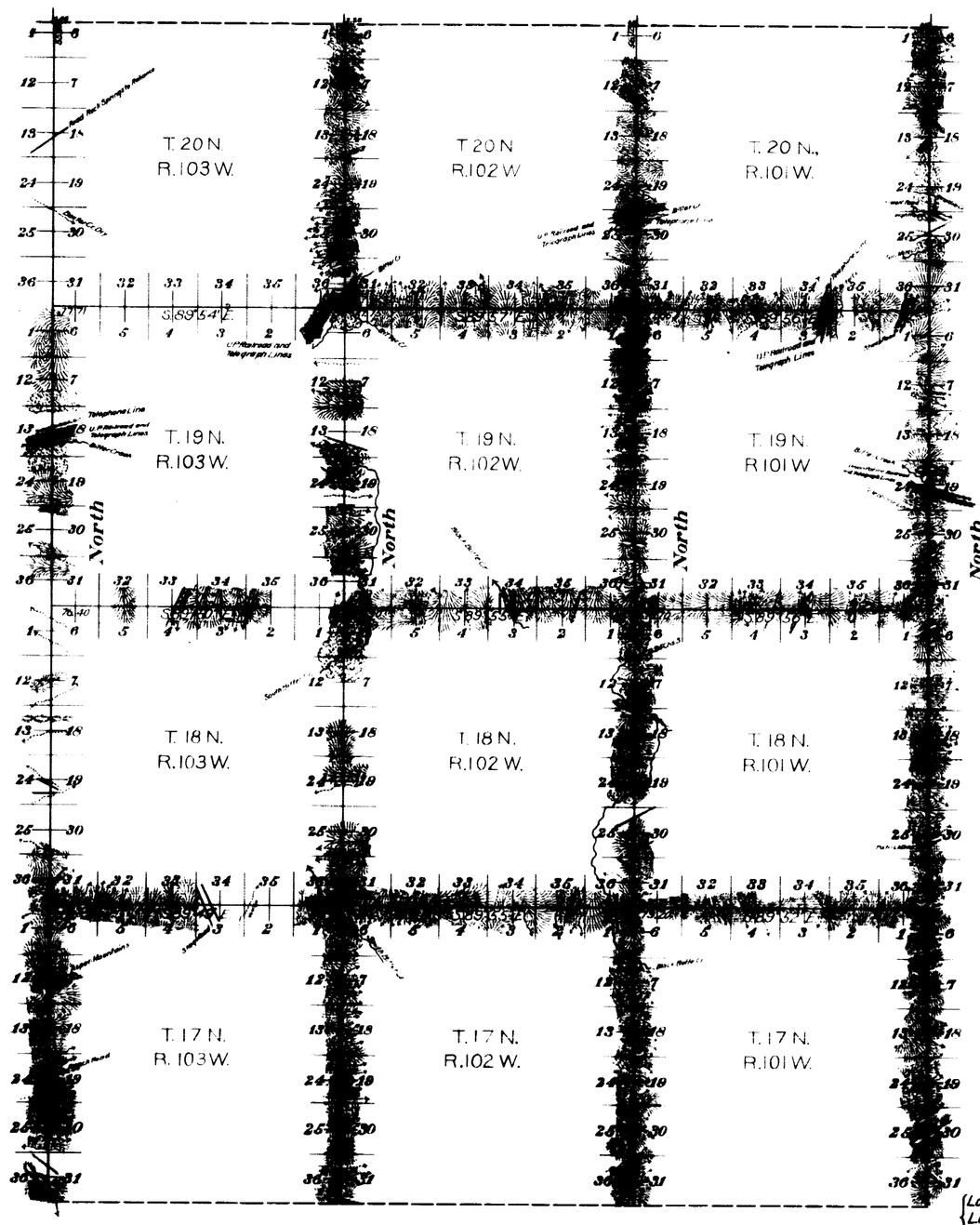

Latitude 41° 24' N
Longitude 108° 43' 45" W
Mag. Decl 17° 20' E.

Surveys Designated	Area of Village	Amount	When Surveyed.
Standard Lines Resur		Mls Chs Lks. 23 57 55	July 12 - August 31, 1906
Township " "		124 76 27	July 15 - October 21, 1906
Connecting "		10 00	" "

This Plat
of the Resurvey of
the Twelfth Auxiliary Meridian West through Townships 17, 18, 19 and 20 North; the North and West Boundaries of Townships 17, 18 and 19 North, Ranges 101, 102 and 103 West and the West Boundaries of Townships 20 North, Ranges 101, 102 and 103 West of the
Sixth Principal Meridian,
Wyoming,
is strictly conformable to the field notes of the resurvey thereof
by
Dougall and Burnham, U.S.D.S.,
under their
Contract No. 315,
dated July 12th, 1906,
which have been examined, approved and filed in this office.
U.S. Surv. Gen'l's Office,
Cheyenne, Wyoming,
January 14, 1908.

Alphens. P. Hanson
U.S. Surv. Gen'l.

2908

Accepted by the Hon Commissioner in his letter "E" August 21, 1908

(9)

Indexed

509

Compared.

EXTERIOR LINES

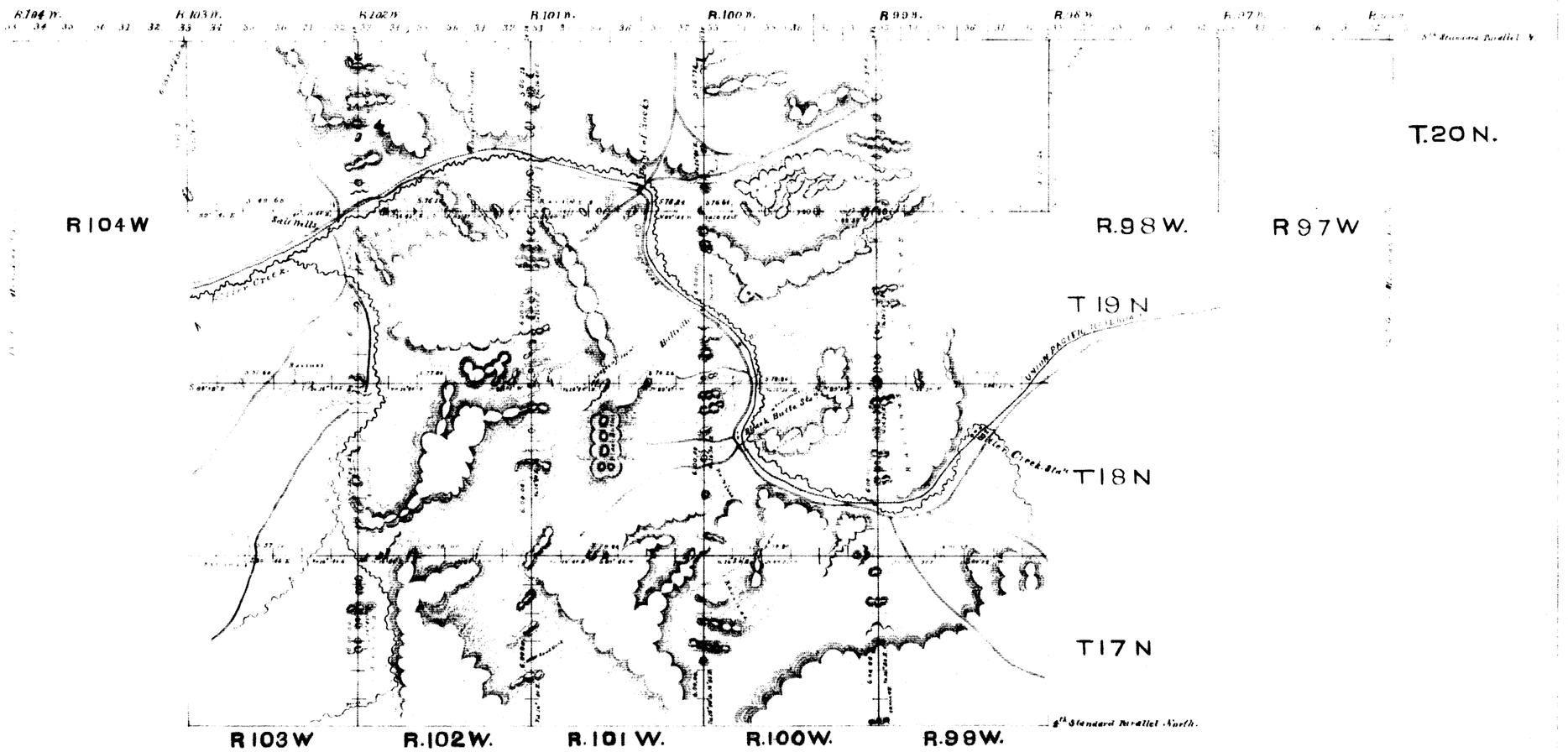

Surveys designated.	By whom surveyed.	Date of Contract	Amount of Surveys	When Surveyed.
Township Exteriors	Richard Blackstone	September 11th 1876	200 73 95	Sept v. Oct 1876
Connections.			71 68.	

Surveyor Generals Office
Cheyenne, Wyo. Jan. 23 1877

I hereby certify that the above diagram of the exterior line of Township 20 North Ranges 97 and 98 West Townships 17, 18, 19 and 20 North Ranges 99, 100, 101, 102 and 103 West and Township 20 North Range 104 West of the 6th Principal Meridian in Wyoming Territory is strictly conformable to the field notes of the Survey thereof on file in this Office which have been examined and approved

Edw. C. David
Surveyor General