7840 **Click Here for Field Notes**

ORIGINAL

TOWNSHIP 20 NORTH, RANGE 102 WEST, OF THE SIXTH PRINCIPAL MERIDIAN, WYOMING.

DEPENDENT RESURVEY



A history of surveys is contained in the field notes.

The Fifth Standard Parallel North, through R. 101 W., was dependently resurveyed by Anthony Mule' during the resurvey of T. 21 N., R. 101 W., executed concurrently under this same group.

This plat represents the dependent resurvey of the east boundary and the subdivisional lines designed to restore the corners in their true original locations according to the best available evidence, T. 20 N., R. 102 W., Sixth Principal Meridian, Wyoming.

Except as indicated hereon, the lottings and areas are as shown on the plat approved January 14, 1908.

Survey executed by Douglas J. Jacobson, Cadastral Surveyor, beginning May 31, 1983, and completed November 27, 1983, pursuant to Special Instructions dated September 30, 1982, for Group No. 444, Wyoming.

UNITED STATES DEPARTMENT OF THE INTERIOR
BUREAU OF LAND MANAGEMENT

Cheyenne, Wyoming June 22, 1988

This plat is strictly conformable to the approved field notes, and the survey, having been correctly executed in accordance with the requirements of law and the regulations of this Bureau, is hereby accepted.

For the Director

Richard L. Pates

Chief Cadastral Surveyor for Wyoming

W.H.B.

2333 B

37

60

4039

(4-675a)

Resurvey Township No. 20 North, Range No. 102 West of the Sixth Principal Meridian, Wyoming.



Meanders of

Posts	Courses	Ch's Lk's	Posts	Courses	Ch's Lk's	Posts	Courses	Ch's Lk's

Coal Land	
Sec.	5
"	6.
"	7
"	8.
"	35
"	36.

Latitude 41°40' N.
Longitude 108°51' W.
Mag. Decl 17°30' E.

Scale 40 Chains to an Inch.

Total number of Acres 21793.42

Surveys Designated	By Whom Surveyed	Date of Contract No.	Amount of Surveys M	Ch's	Lk's	When Surveyed
Resurvey						
Township lines	Dougall & Burnham	315, July 12, 1906	17	30	69	Sept 9 Oct 20, 1906.
Resurvey Subdivisions			58	28	47	Oct 21 Nov 7, 1906.
Connections					68	
5th Stand. Par. North	Johnson & Wachel	314 July 12, 1906	5	77	66	August 22, 1906

Of resurvey

The above Map of Township No. 20 North of Range No. 102 West of the Sixth Principal Meridian, Wyoming, is strictly conformable to the field notes of the resurvey thereof on file in this office which have been examined and approved.

Surveyor General's Office
Cheyenne, Wyoming January 14, 1908.

Sur. Gen.l

F.A.O.

2333 A

Accepted by the Hon. Commissioner in his letter "E" August 21, 1908. Triplicate plat forwarded to Evanston Land Office August 25, 1908

20-102

(29)

7.

4038

TOWNSHIP No 20 NORTH, RANGE No 102 WEST of the 6th Principal MERIDIAN.



Regular Rates 4mls 39chs 69lks Sub. Ls
Augmented " 54 " 4 " 72 "

Total number of Acres 21,959.64

Surveys Designated	By Whom Surveyed	Date of Contract	Amount of Surveys Mls	Chs	Lks	When Surveyed	Magnetic Declination
E.S.&W. Township lines	Richard Blackstone	Sep 11th 1876	17	37	99	Sep & Oct. 1876	
Subdivisions	G. M. Carson	Oct. 10th 1883	58	44	11	June 12-17, 1884	16.40 East.
Connections	" " "	" " "		72	63	" "	
Retracing Tp. L.	" " "	" " "	5	61	80	Mar. 8th 1884	
Retracing Stand line	" " "	" " "	5	76	85	Mar. 10th 1884	
5th Stand. Par. N.	[illegible]	June 21st 1873	6	[illegible]	[illegible]	July 29 Aug 5, 1873	

The above Map of Township No 20 North Range No 102 West of the Sixth Principal Meridian Wyoming Territory is strictly conformable to the field notes of the survey thereof on file in this Office which have been examined and approved

Surveyor General's Office. John W. McDrum Sur. Genl

Cheyenne, Wyoming
Dec. 20th 1884

A. GAST & CO. ST. LOUIS & N.Y.

2333

37
Indexed

52

4856

RESURVEY
TOWNSHIP EXTERIORS.

Scale: 1 inch to 160 chains.

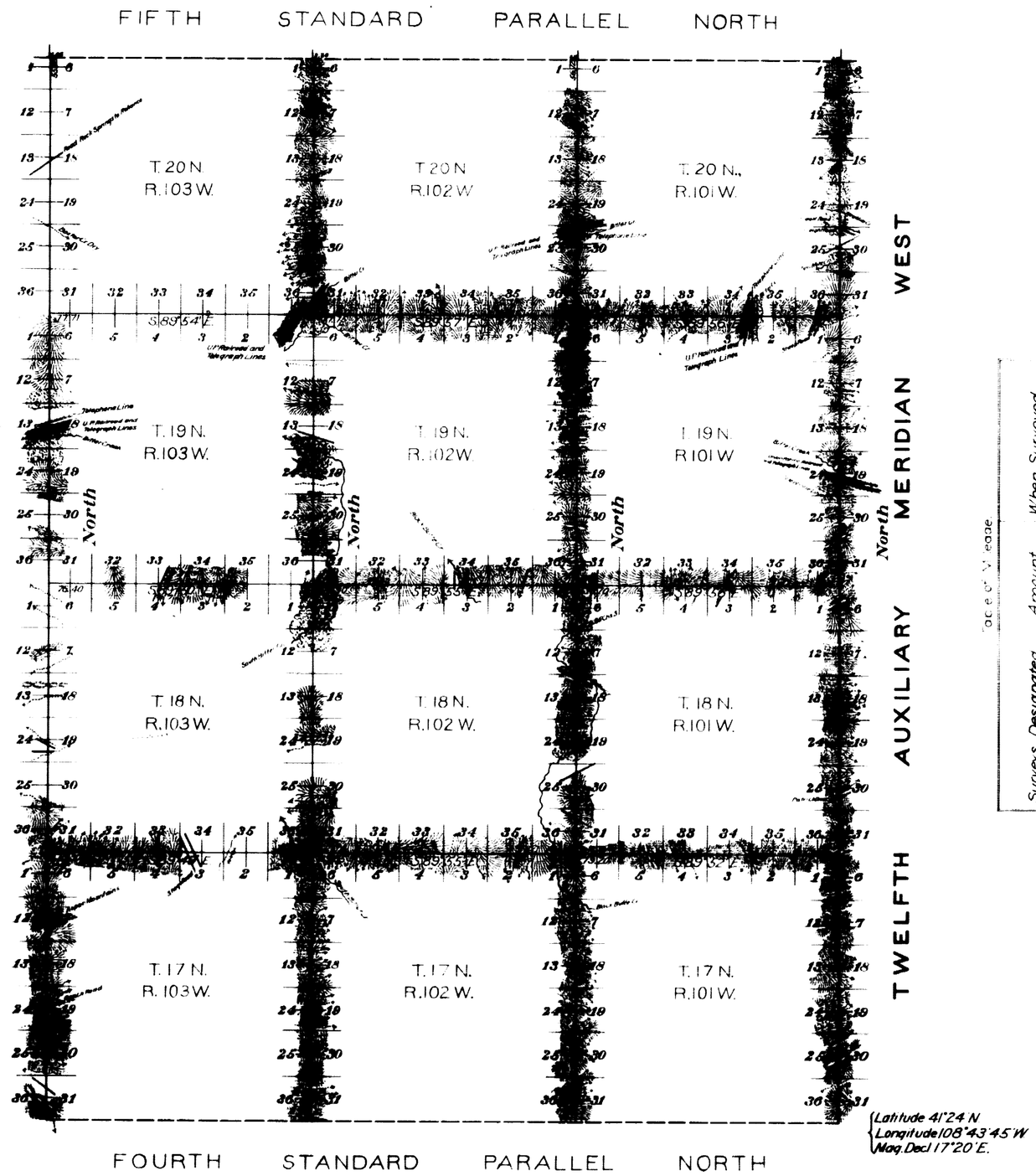

Latitude 41°24' N
Longitude 108°43'45" W
Mag. Decl 17°20' E.

Surveys Designated	Amount		When Surveyed.
	Mls	Chs Lks.	
Standard Lines Resur.	23	57 55	July 12-August 31, 1906
Township " "	124	76 27	July 15-October 21, 1906
Correcting "		0 00	" "

This Plat
of the Resurvey of
the Twelfth Auxiliary Meridian West through Townships 17, 18, 19 and 20 North; the North and West Boundaries of Townships 17, 18 and 19 North, Ranges 101, 102 and 103 West and the West Boundaries of Townships 20 North, Ranges 101, 102 and 103 West of the
Sixth Principal Meridian,
Wyoming,
is strictly conformable to the field notes of the resurvey thereof
by
Dougall and Burnham, U.S.D.S.,
under their
Contract No. 315,
dated July 12th, 1906,
which have been examined, approved and filed in this office.
U.S. Surv. Gen'l's Office,
Cheyenne, Wyoming,
January 14, 1908.

Alphens. P. Hanson
U.S. Surv. Gen'l

2908

Accepted by the Hon. Commissioner in his letter "E" August 21, 1908

(9) Indexed

509

Compared.

EXTERIOR LINES

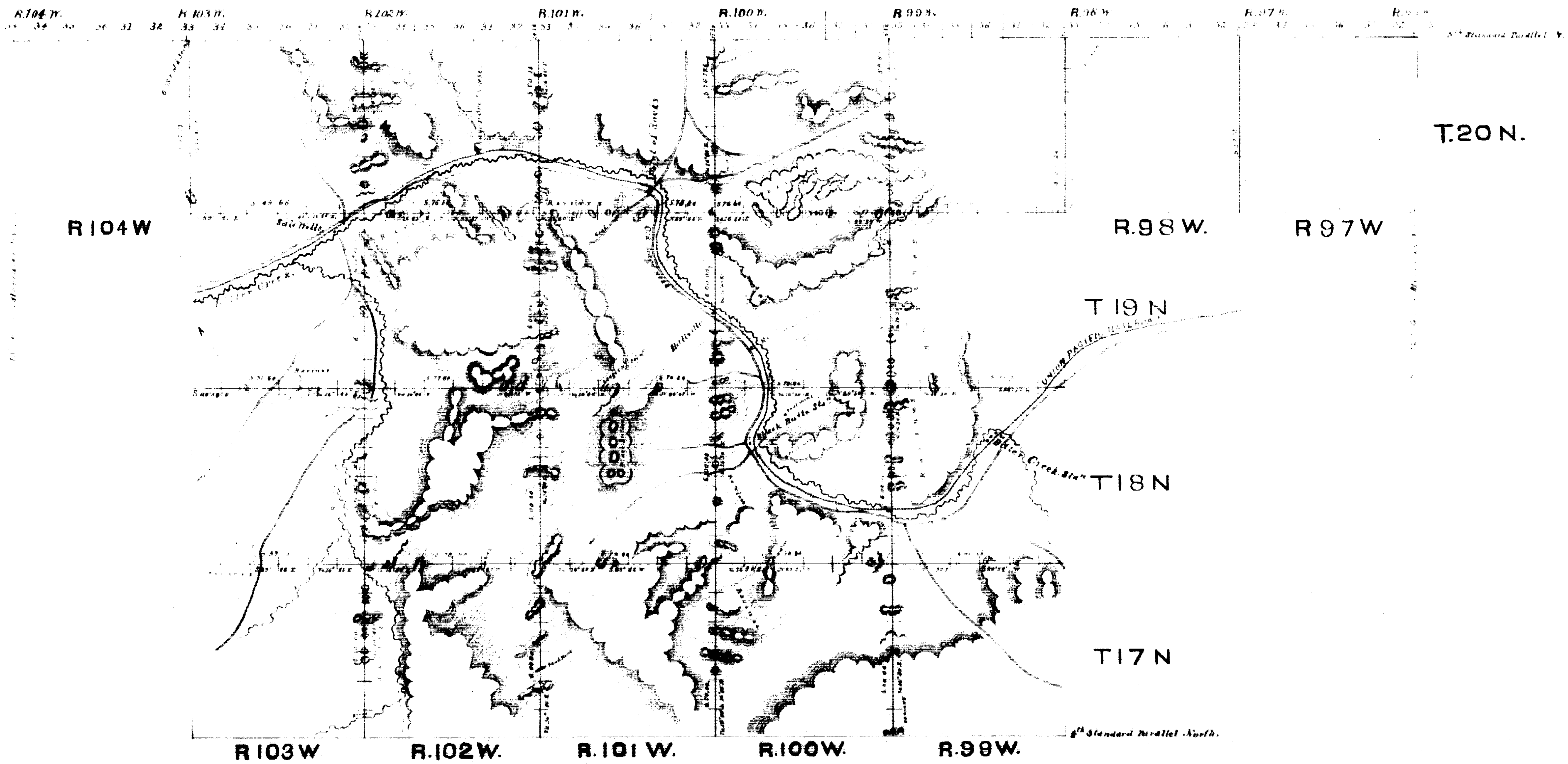

Surveys designated.	By whom surveyed.	Date of Contract	Amount of Surveys	When Surveyed.
Township Exteriors	Richard Blackstone	September 11th 1876	200 m. 73 ch. 93 lk.	Sept & Oct 1876
Connections.	" "	"	71 - 68.	

Surveyor Generals Office
Cheyenne, Wyo. Jan. 23. 1877

I hereby certify that the above diagram of the exterior lines of Township 20 North Ranges 97 and 98 West Townships 17, 18, 19 and 20 North Ranges 99, 100, 101, 102 and 103 West and Township 20 North Range 104 West of the 6th Principal Meridian in Wyoming Territory is strictly conformable to the field notes of the Survey thereof on file in this Office, which have been examined and approved

Edw. C. David
Surveyor General