7842 **Click Here for Field Notes**

ORIGINAL

TOWNSHIP 20 NORTH, RANGE 103 WEST, OF THE SIXTH PRINCIPAL MERIDIAN, WYOMING.

DEPENDENT RESURVEY



A history of surveys is contained in the field notes.

The Fifth Standard Parallel North, through R. 102 W., was dependently resurveyed by Douglas J. Jacobson during the resurvey of T. 21 N., R. 102 W., executed concurrently under this same group.

This plat represents the dependent resurvey of a portion of the Fifth Standard Parallel North, through R. 103 W., the east and west boundaries and the subdivisional lines designed to restore the corners in their true original locations according to the best available evidence, T. 20 N., R. 103 W., Sixth Principal Meridian, Wyoming.

The lottings and areas are as shown on the plat approved January 14, 1908.

Survey executed by Douglas J. Jacobson, Cadastral Surveyor, beginning August 2, 1982, and completed May 25, 1983, pursuant to Special Instructions dated July 12, 1982, for Group No. 439, Wyoming.

UNITED STATES DEPARTMENT OF THE INTERIOR
BUREAU OF LAND MANAGEMENT

Cheyenne, Wyoming June 22, 1988

This plat is strictly conformable to the approved field notes, and the survey, having been correctly executed in accordance with the requirements of law and the regulations of this Bureau, is hereby accepted.

For the Director

Richard L. Pakes

Chief Cadastral Surveyor for Wyoming

W.H.B.

2263 B

37

3916

(4-675a)

Resurvey Township No. 20 North, Range No. 103 West of the Sixth Principal Meridian, Wyoming.

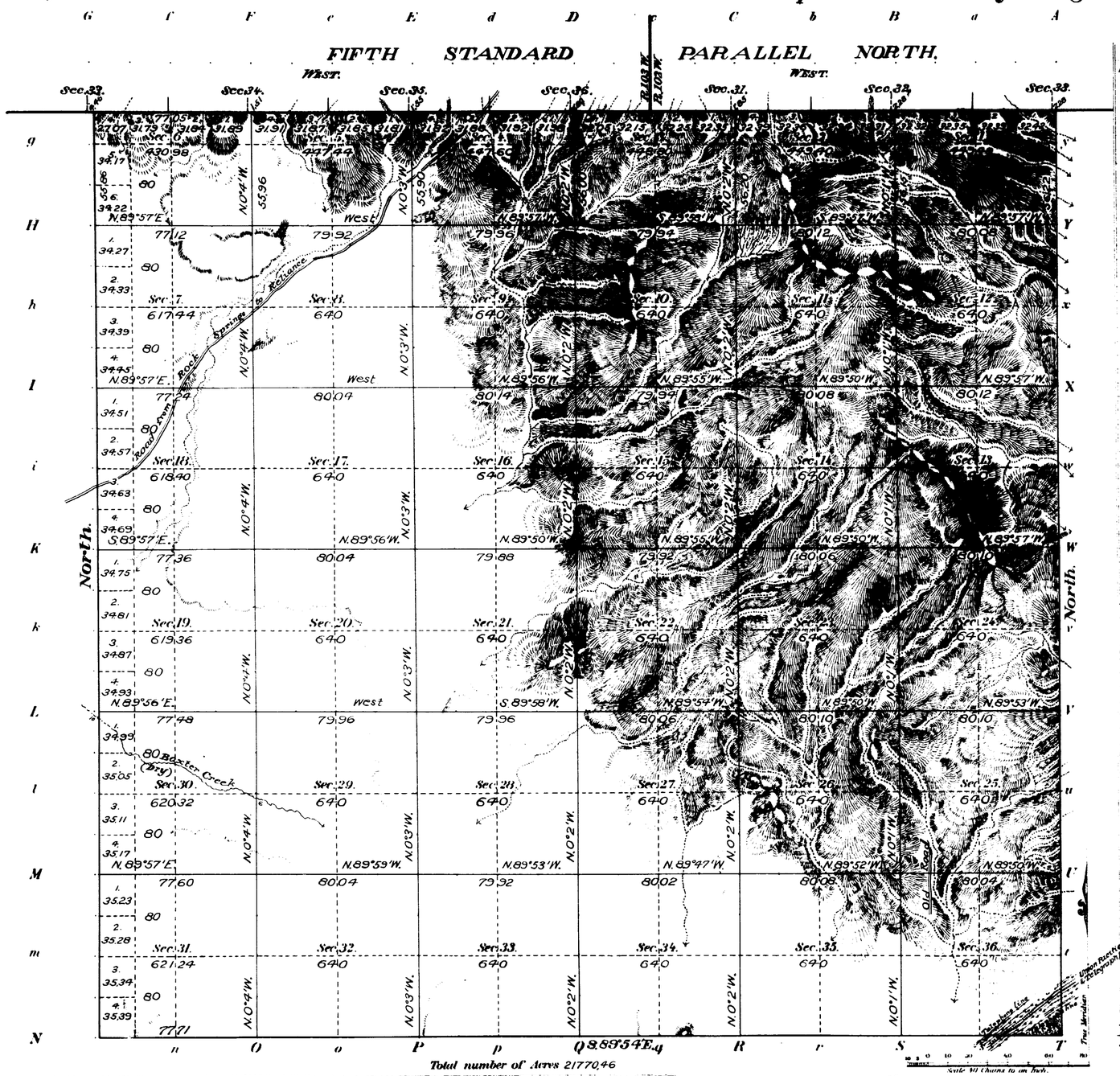

Total number of Acres 21770.46

Surveys Designated	By Whom Surveyed	Date of Contract	Amount of Surveys M	Ch.s	Dk.s	When Surveyed
Resurvey South, East & West Township lines	Dougall & Burnham	No. 315 July 12, 1906.	17	29	79	October 3-21, 1906.
Resurvey Subdivisions	" " "	" "	58	27	63	Oct. 21-Nov. 6, 1906.
Connections	" " "	" "		8	99	" "
Resurvey North Boundary	Johnson & Jaeckel	No. 314 July 12, 1906.	5	77	05	August 23, 1906.

The above Map of resurvey of Township No. 20 North, of Range No. 103 West of the Sixth Principal Meridian, Wyoming, is strictly conformable to the field notes of the survey thereof on file in this office, which have been examined and approved.

Surveyor General's Office.
Cheyenne, Wyoming January 14, 1908.

Alphen. P. Johnson
Sur. Gen.

2263-A

Accepted by the Hon. Commissioner in his letter "E" August 21, 1908. Triplicate plat forwarded to Evanston Land Office, August 25, 1908

20-103

accession no. 3915

TOWNSHIP No. 20 NORTH. RANGE No. 103 WEST of the 6th Principal MERIDIAN.

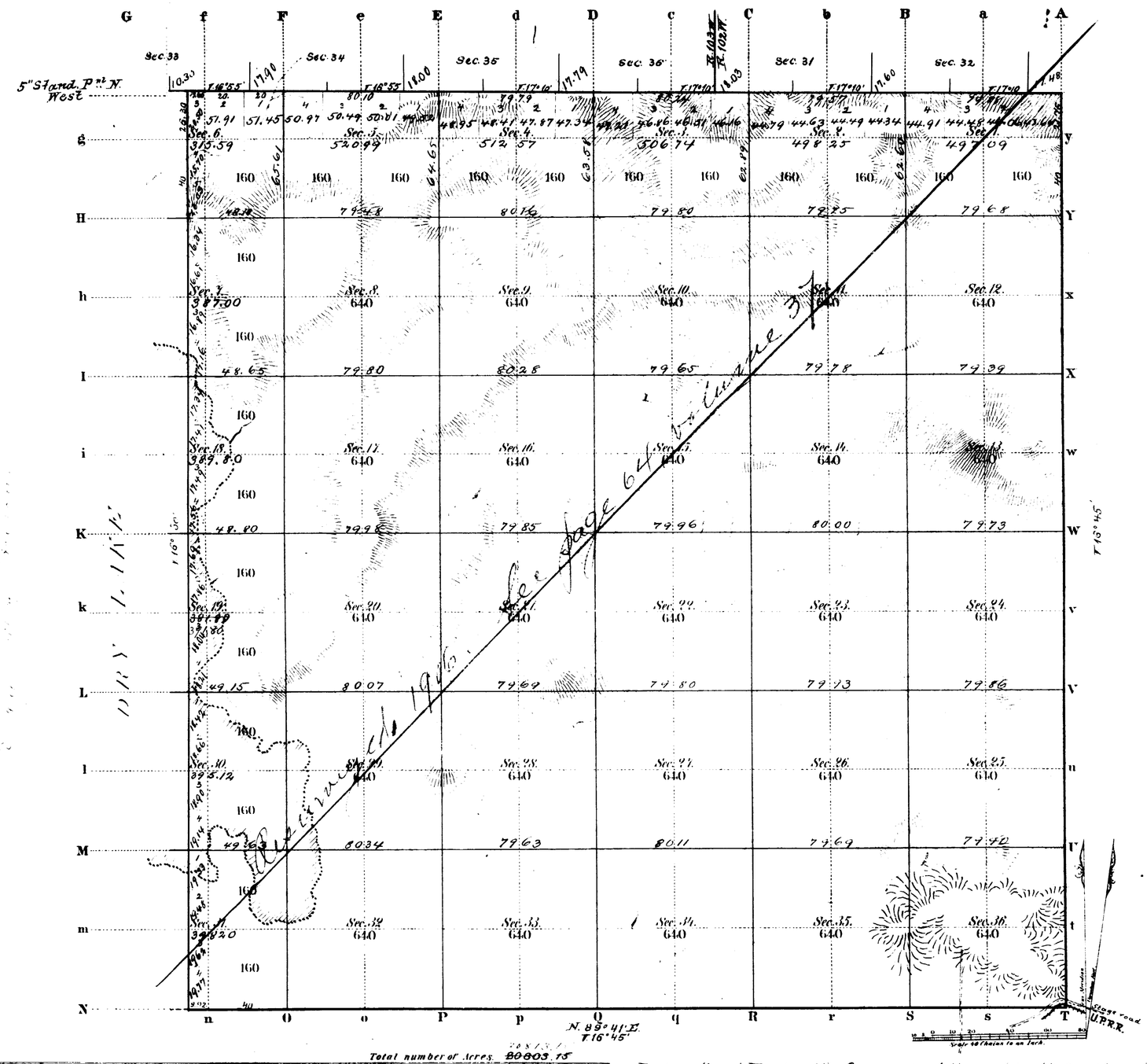

Total number of Acres 20803.15

Surveys Designated	By Whom Surveyed	Date of Contract	Amount of Surveys Mls	Chs	Lks	When Surveyed	Magnetic Declination
E. St. N. Township lines	R. Blackstone	Septbr. 11 1876	17	17	98	Oct. 20, 24, 25, 1876	16° 45' East
Subdivisions	F. A. La Poire	June 20, 1882	56	79	97	May 31 - June 7, '83	16° 20' "
Connections	" " "	" " "	1	9	32	" " "	
5" Stand. P.N.	W. O. Downey	June 21, 1873	5	47	19	Aug. 11, 1873	

The above Map of Township No. 20 North Range No. 103 West of the Sixth Principal Meridian Wyoming Territory is strictly conformable to the field notes of the survey thereof on file in this Office, which have been examined and approved.

Surveyor General's Office,
Cheyenne Wyoming
May 31st 1884

Edw. C. Davis
Dir. Genl.

A. Gant & Co. St. Louis Mo.

2263

37
Index

4856

52

RESURVEY
TOWNSHIP EXTERIORS.

Scale: 1 inch to 160 chains.

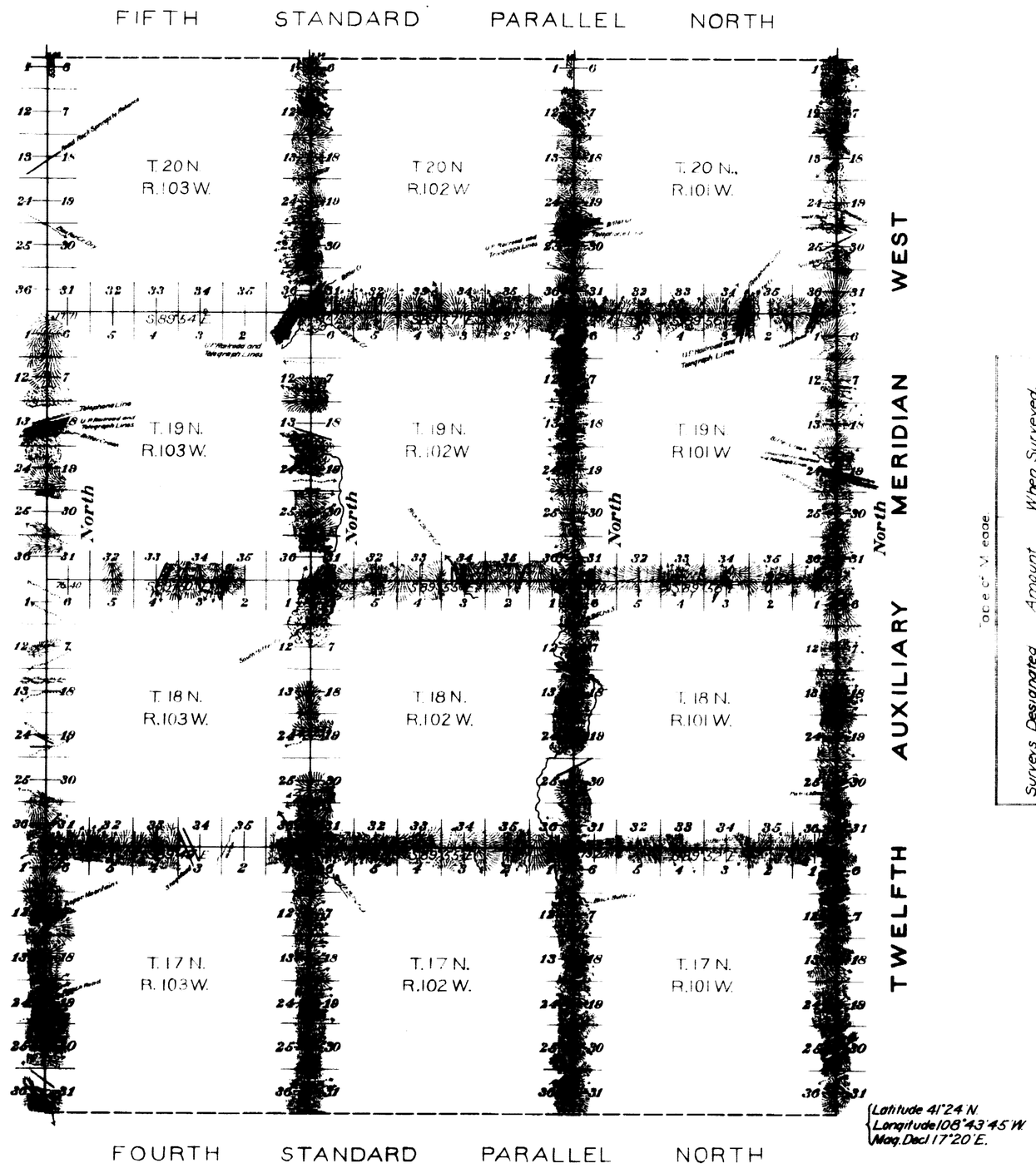

This Plat
of the Resurvey of
the Twelfth Auxiliary Meridian West through Townships 17, 18, 19 and 20 North; the North and West Boundaries of Townships 17, 18 and 19 North, Ranges 101, 102 and 103 West and the West Boundaries of Townships 20 North, Ranges 101, 102 and 103 West of the
Sixth Principal Meridian,
Wyoming,
is strictly conformable to the field notes of the resurvey thereof
by
Dougall and Burnham, U.S.D.S.,
under their
Contract No. 315,
dated July 12th, 1906,
which have been examined, approved and filed in this office.
U.S. Surv. Gen'l's Office,
Cheyenne, Wyoming,
January 14, 1908.

Alphens. P. Hanson
U.S. Surv. Gen'l.

Surveys Designated	Amount	When Surveyed.
	Mls Chs Lks	
Standard Lines Resur	23 57 55	July 12-August 31, 1906
Township " "	124 76 27	July 15-October 21, 1906
Connecting " "	10 00	" "

2908

Accepted by the Hon Commissioner in his letter "E" August 21, 1908

(9)

Indexed

509

Compared.

EXTERIOR LINES

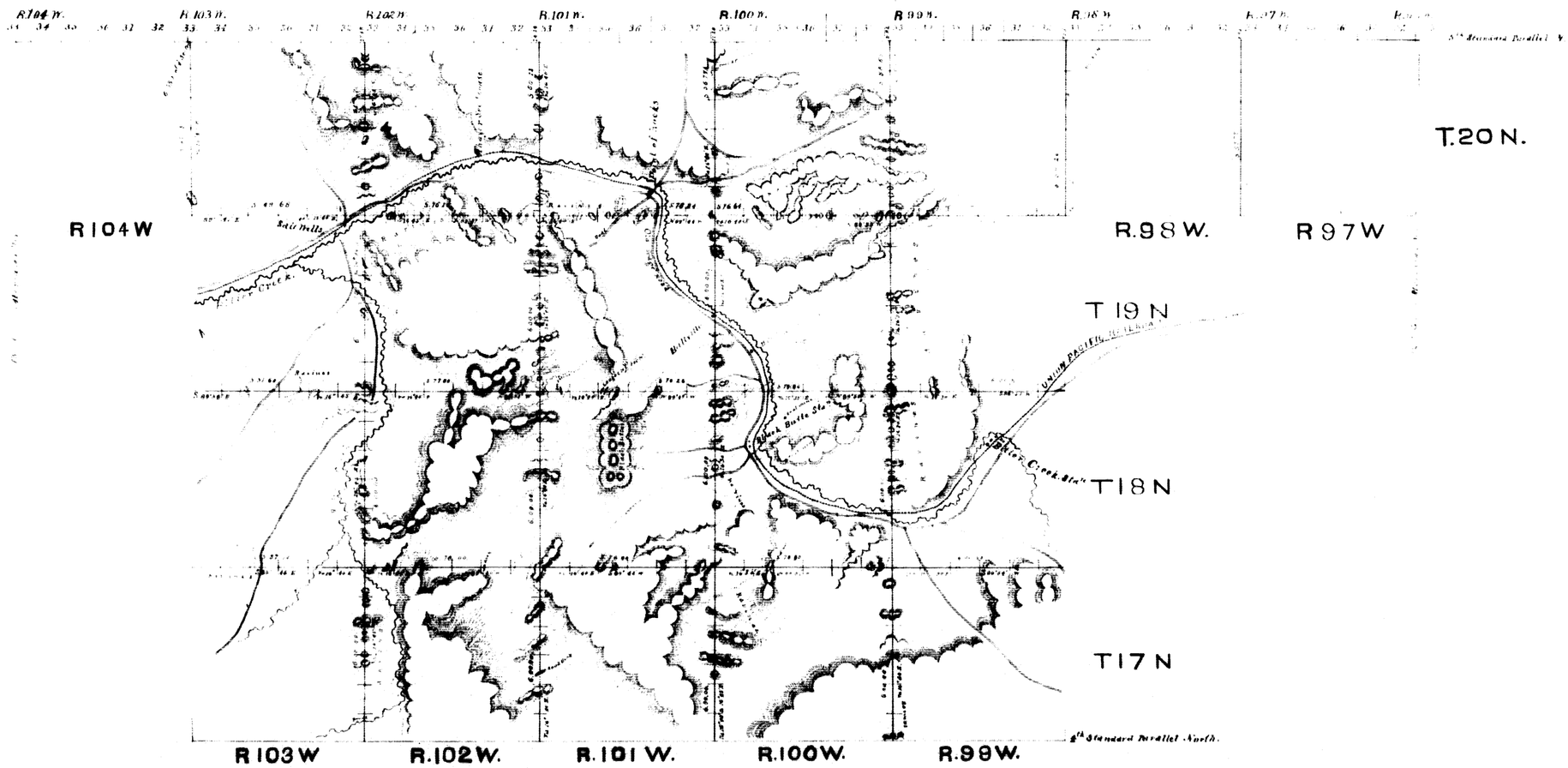

Surveys designated.	By whom surveyed.	Date of Contract.	Amount of Surveys.	When Surveyed.
Township Exteriors	Richard Blackstone	September 11th 1876.	200 73 93	Sept. & Oct. 1876
Connections.	" "		71 . 68.	

Surveyor Generals Office
Cheyenne, Wyo. Jan. 23. 1877

I hereby certify that the above diagram of the exterior line of Township 20 North Ranges 97 and 98 West Townships 17, 18, 19 and 20 North Ranges 99, 100, 101, 102 and 103 West and Township 20 North Range 104 West of the 6th Principal Meridian in Wyoming Territory is strictly conformable to the field notes of the Survey thereof on file in this Office which have been examined and approved

Edw. C. David
Surveyor General