39

16

accession no. 2654

(4-675a)

Resurvey Township No. 20 North Range No. 106 West of the Sixth Principal Meridian, Wyoming.



Meanders of

Posts	Courses	Ch.s Lk.s	Posts	Courses	Ch.s Lk.s	Posts	Courses	Ch.s Lk.s

Latitude 41° 40' N.
Longitude 109° 19' W.
Mag. Decl. 17° 05' E.

Total number of Acres 21324.00

Survey Designated	By Whom Surveyed	Date of Contract No.	Amount of Surveys M	Ch.s	Lk.s	When Surveyed
Resurvey S.&T. Township lines	Adams & Stewart	326 June 24 1907	11	45	33	Sept. 14 1907
Resurvey Subdivisions	"	326 "	57	59	87	Sept. 14 1907
[illegible]				44	57	"
North Boundary	Johnson & Stewart	314 July 12 1906	5	76	12	Aug. 25 1906
West Boundary	Stewart and Arvin	327 June 24 1907	5	46	59	July 12 1907

The above Map of Township No. 20 North of Range No. 106 West of the Sixth Principal Meridian, Wyoming is strictly conformable to the field notes of the Survey thereof on file in this office, which have been examined and approved.

Surveyor General's Office.
Cheyenne, Wyoming, November 12, 1909.

[signature]
Sur. Gen.

THE NORRIS PETERS CO. LITHO. WASHINGTON D.C.

Accepted by the Gen. Commissioner in his letter "E" Jany 28 1910. Duplicate plat forwarded to Evanston Land Office Feby 2 1910

1821A

20-106

(23)

2653

TOWNSHIP No. 20 NORTH. RANGE No. 106 WEST of the 6th Principal MERIDIAN.

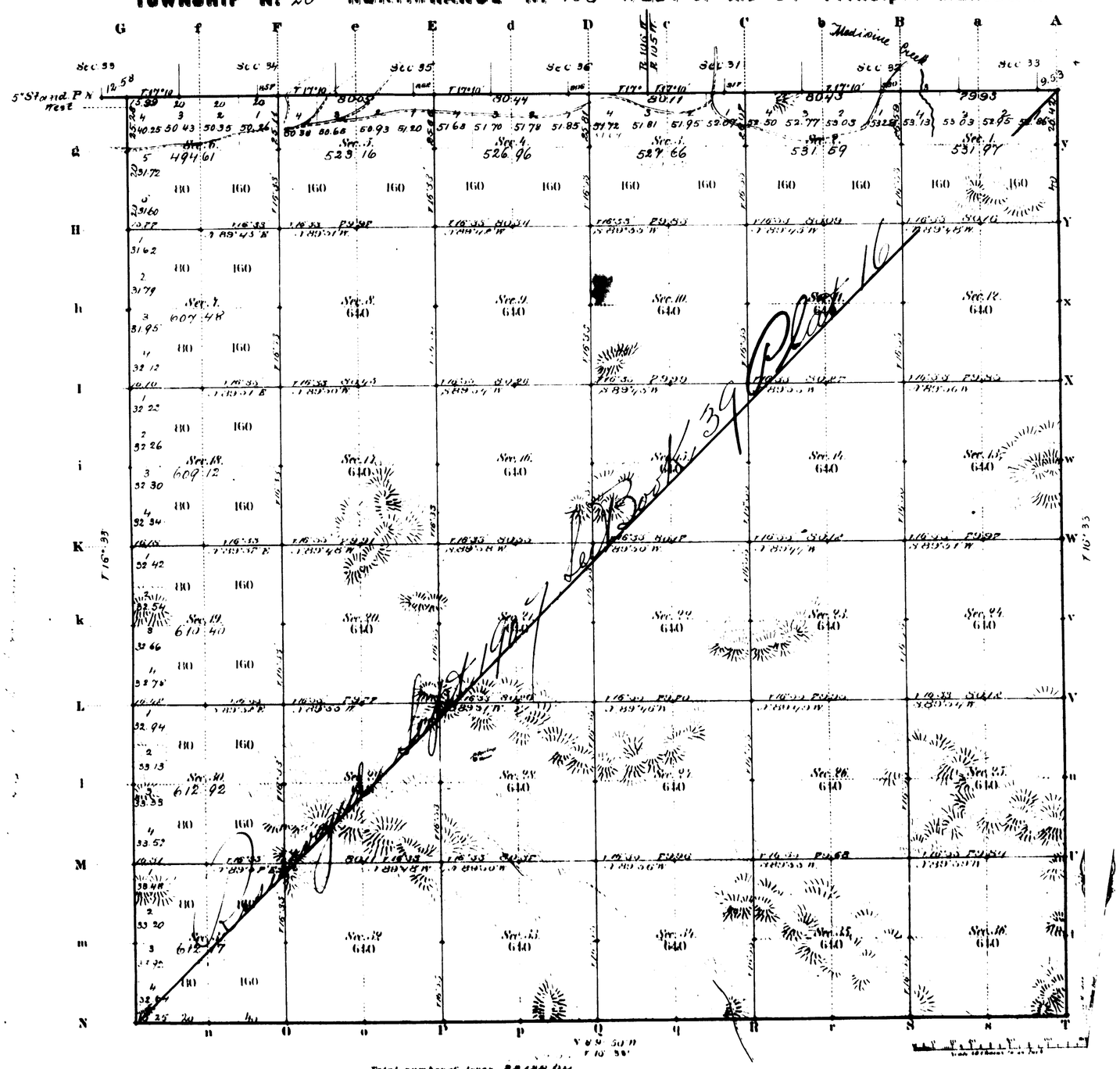

Total number of lines 88 188.04

Surveys Designated	By Whom Surveyed	Date of Contract	Amount of Surveys Mile	Chains	Links	When Surveyed	Magnetic Declination
U.S. Township lines	E. A. La Pierre	June 23 1882	17	47	45	March 23, 24 1883	16° 33' E. 1882
Subdivisions	" " "	" " "	58	28	13	Apr. 14 20 1883	" " "
Connections	" " "	" " "		45	02	" " "	
5 Stand. P.N.	H. O. Bartholomew	March 21, 1873	5	70	95	Aug. 11, 1873	

The above Map of Township No. 20 North Range No. 106 West of the 6th Principal Meridian Wyoming, represents strictly conformable to the field notes of the survey thereof on file in this Office, which have been examined and approved.

Surveyor General's Office
Cheyenne Wyoming
December 30 1883

Edw. C. Smith
Surv. Genl.

A. Hoen & Co. Lith. Balto. Md.

1821

1882
20-106

39
Indexed

4058

4

RESURVEY

TOWNSHIP EXTERIORS

Scale: 160 chains to 1 inch

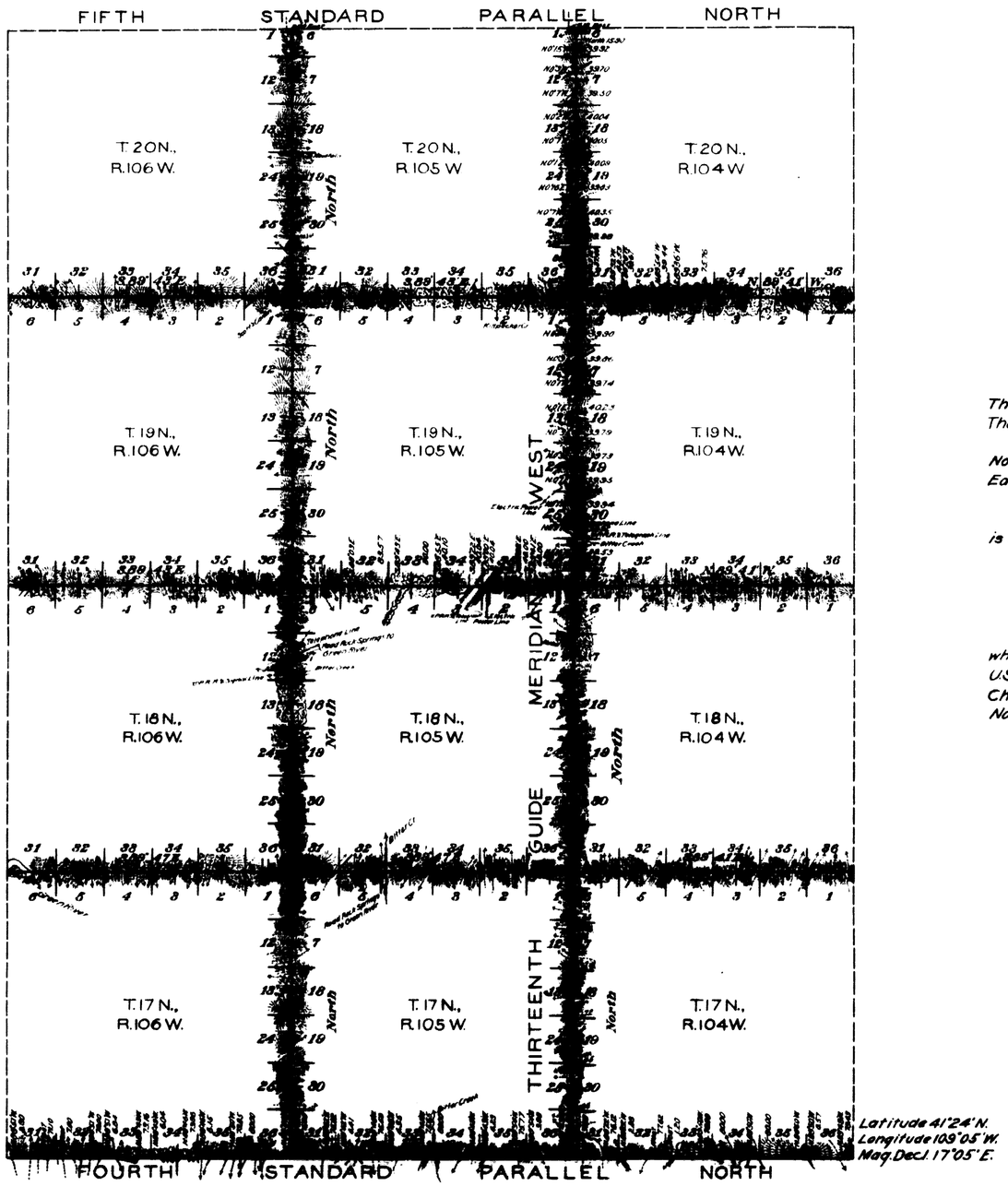

Latitude 41°24' N.
Longitude 109°05' W.
Mag. Decl. 17°05' E.

This Plat
of the Resurvey of
The Fourth Standard Parallel North through Ranges 104, 105 & 106 West
The Thirteenth Guide Meridian West through Townships 17, 18, 19 & 20 North
and the
North Boundary of Townships 17, 18 & 19 North, Ranges 104, 105 & 106 West
East Boundary of Townships 17, 18, 19 & 20 North, R. 106 West of the
Sixth Principal Meridian
Wyoming
is strictly conformable to the field notes of the survey thereof
by
Adams and Stewart U.S.D.Ss.
under their
Contract No. 326
dated June 24, 1907.
which have been examined, approved and filed in this office
U.S. Surv. Gen'l's Office
Cheyenne, Wyoming
November 12, 1909.

N. Phillips Surv. Gen'l

Table of Mileage

Surveys Designated	Amount Mls.	Chs.	Lks.	When Surveyed
Standard Lines	41	51	33	June 27-September 21, 1907
Township "	77	29	70	July 6-October 20, 1907
Connecting "		20	12	September 14, 21, 1907

2344

Accepted by the Acting Commissioner in his letter "E" of May 16 1910.

(23)
Indexed

2642

68

EXTERIOR LINES.

Scale 3 miles to 1 inch. Magnetic Variation East.

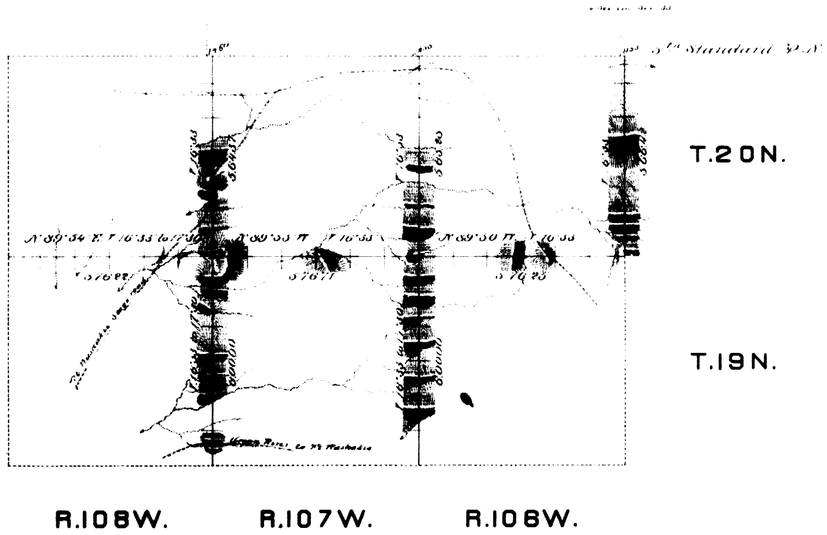

Surveys designated	By whom surveyed	Date of contract	Amt of surveys.			When surveyed
			miles	chs	lks	
Exterior lines	E. H. LaPeire	June 20 1888	47	25	25	Mar. 21 28 1888.
Connections	. . .	. . .		56	61	. . .

I hereby certify that the above diagram of the Exterior lines of T. 19 & 20 N. R. 106 107 & 108 W. of the 6th P.M. Wyoming Territory is strictly conformable to the field notes of the survey thereof on file in this Office, which have been examined and approved.
Surveyor General's Office
Cheyenne Wyo Nov. 30th 1888

Edw. C. Dale
Sur General

1815