39

57

2658

(4-675a)

Resurvey Township No. 20 North, Range No. 107 West of the Sixth Principal Meridian, Wyoming.

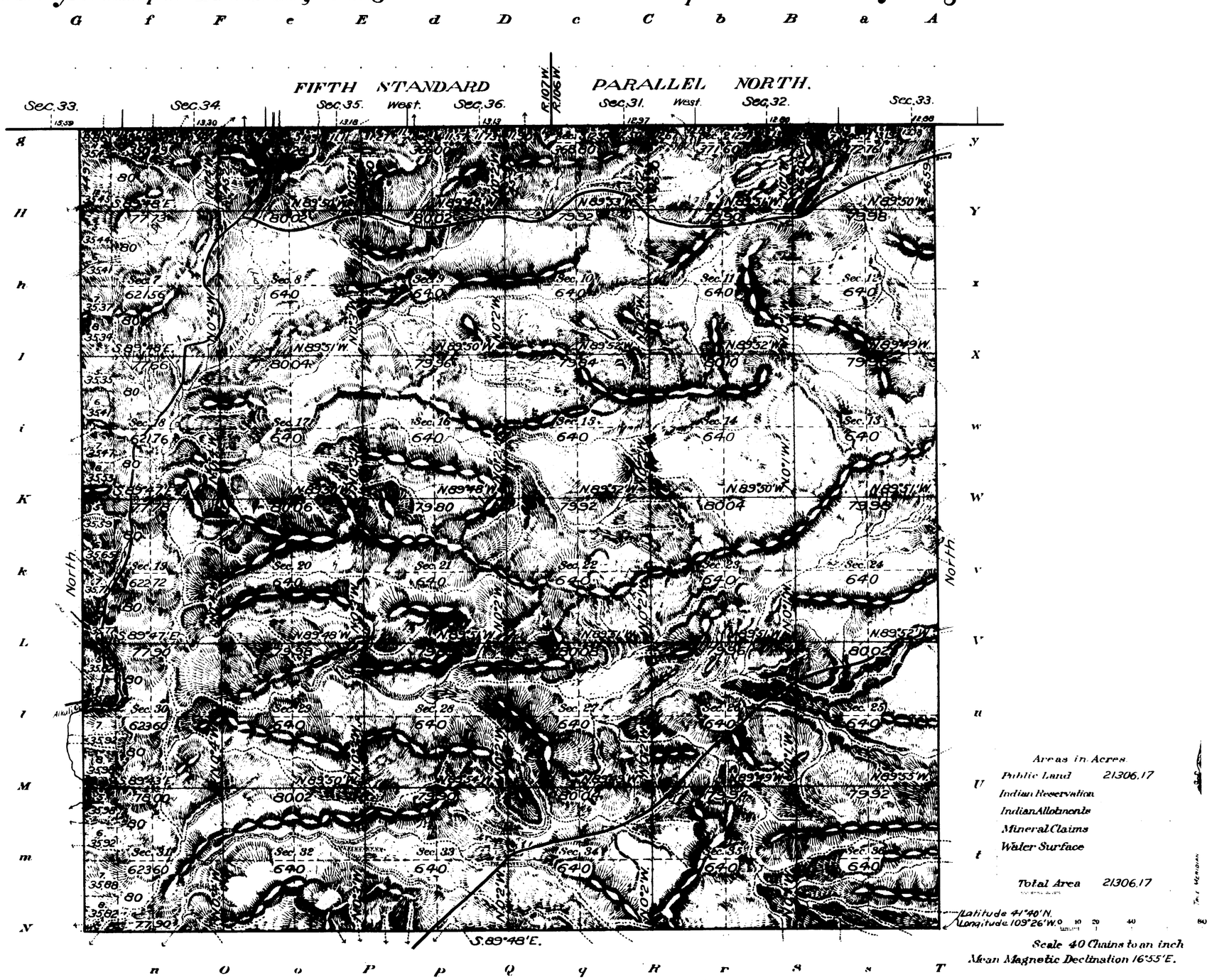

Areas in Acres.

Public Land	21306.17
Indian Reservation	
Indian Allotments	
Mineral Claims	
Water Surface	
Total Area	21306.17

Scale 40 Chains to an inch

Mean Magnetic Declination 16°55'E.

Surveys Designated.	By Whom Surveyed.	Contract No.	Contract Date	Amount of Surveys Mls.	chs.	lks.	When Surveyed. Begun.	Completed.
Resurvey Township Lines.	Stewart & Allyn	327	June 24, 1907	23	06	75	July 12, 1907	Aug. 15, 1907
Resurvey Subdivisions	" " "	"	" " "	57	57	99	Aug. 17, 1907	Aug. 28, 1907
Connections	" " "				65	38	Aug. 19, 1907	Aug. 28, 1907

The above map of Resurvey of Township No. 20 North Range No. 107 West of the Sixth Principal Meridian Wyoming, is strictly conformable to the field notes of the resurvey thereof on file in this office, which have been examined and approved.

U.S. Surveyor General's Office,
Cheyenne, Wyoming March 14, 1909.

Alpheus [illegible]
Surveyor General.

Accepted by the Hon. Commissioner in his letter E. Sept. 15, 1910. Duplicate forwarded to Evanston Land Office Sept. 21, 1910

1823A

1823A

20-107

2657

TOWNSHIP No. 20 NORTH. RANGE No. 107 WEST of the 6th Principal MERIDIAN.

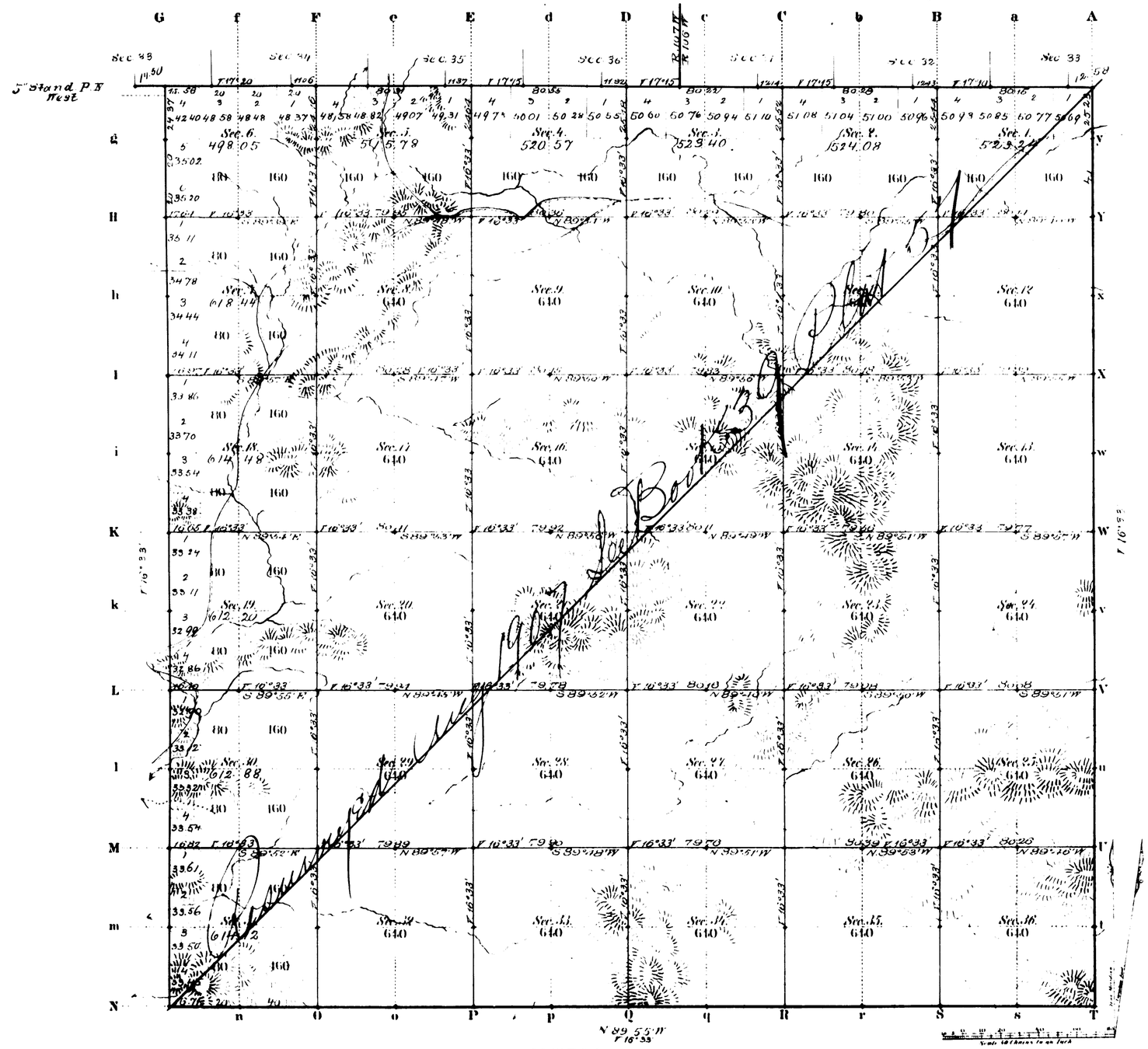

Total number of Acres 22177.24

Surveys Designated	By Whom Surveyed	Date of Contract	Amount of Surveys Mls	Chs	Lks	When Surveyed	Magnetic Declination
E. & W. Township lines	E. A. La Peire	June 20 1882	17	46	36	March 24, 27, 29, 1883	16° 33' East
Subdivisions	" " "	" " "	58	70	40	Apr. 6, 13, 1883	16° 33' "
Connections	" " "	" " "		58	92	" " "	
5th Stand P.N.	A. O. Donnelly	June 21, 1879	5	78	48	Aug. 12, 1879	

The above Map of Township No. 20 North Range No. 107 West of the Sixth Principal Meridian Wyoming Territory is strictly conformable to the field notes of the survey thereof on file in this Office, which have been examined and approved

Surveyor General's Office, Edw. C. David Sur. Genl.

Cheyenne Wyoming November 20 1883

A. Gast & Co. St. Louis M.

1823

53

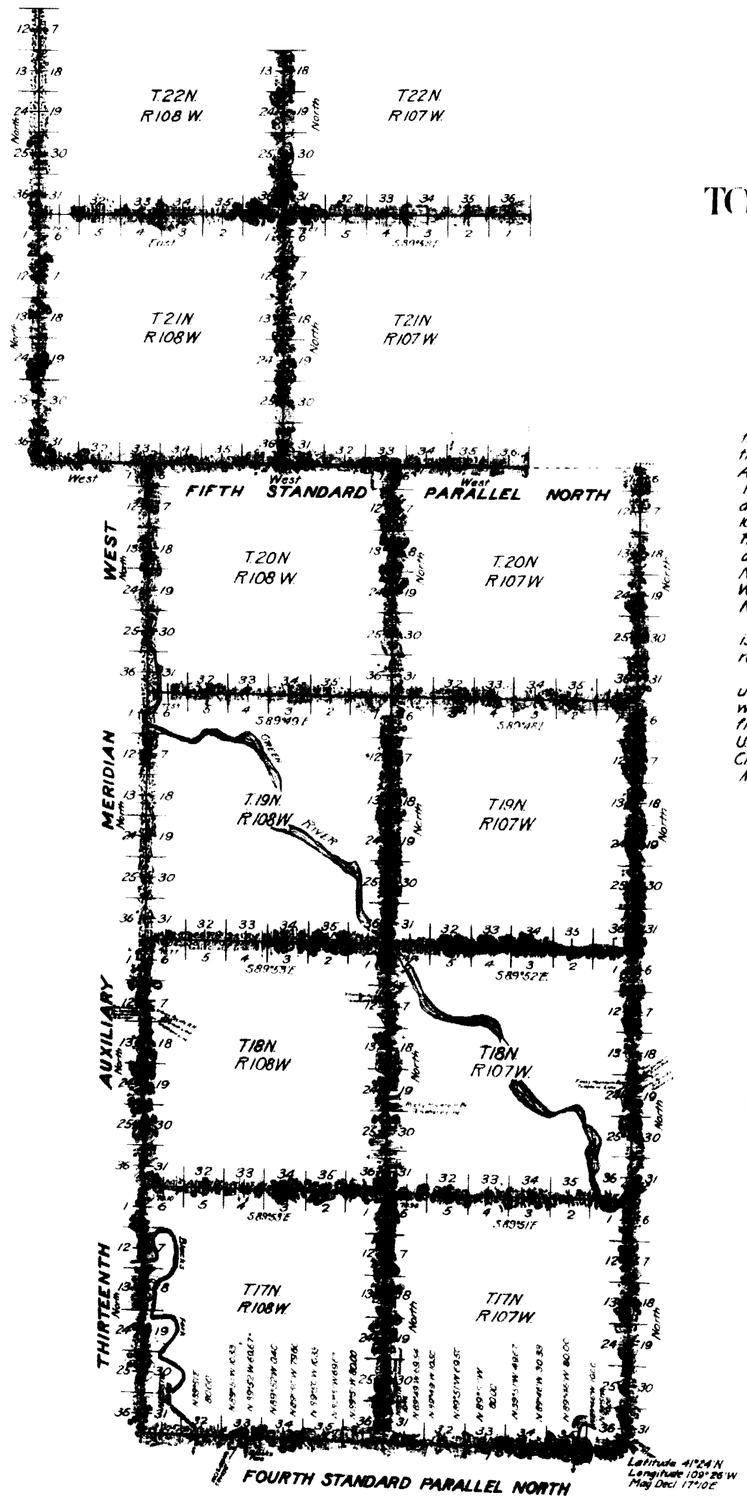

RESURVEY
TOWNSHIP EXTERIORS

Scale 160 chains to 1 inch

This Plat
of the Resurvey of
the Fourth and Fifth Standard Parallels North through Ranges 107 and 108 West; the Thirteenth Auxiliary Meridian West, through Townships, 17, 18, 19, 20, 21 and 22 North; the North and East Boundaries of Townships 17, 18 and 19 North, Ranges 107 and 108 West; the East Boundaries of Township 20 North, Ranges 107 and 108 West; the North and East Boundaries of Township 21 North, Range 108 West; the North Boundary of Township 21 North, Range 107 West, and the East Boundary of Township 22 North, Range 108 West of the
Sixth Principal Meridian, Wyoming,
is strictly conformable to the field notes of the resurvey thereof by
Stewart and Allyn, U.S.D.S.
under their Contract No. 327, dated June 24, 1907, which have been examined and approved and filed in this office.
U.S. Surv. Gen'l's Office,
Cheyenne, Wyoming,
March 14, 1910

Alpheus Lamson
U.S. Surv. Gen'l.

TABLE OF MILEAGE

Surveys Designated	Amount Mls. Chs. Lks.	When Surveyed
Standard Lines	58 - 44 - 12	July 5 - Sept 4, 1907
Township Lines	105 - 01 - 07	July 8 - Aug 30, 1907
Connecting Lines	47 - 31	July 8, Aug 15, 1907

39/4057

2343

(23)
Indexed

2642

605

EXTERIOR LINES.

Scale 3 miles to 1 inch. Magnetic Variation East.

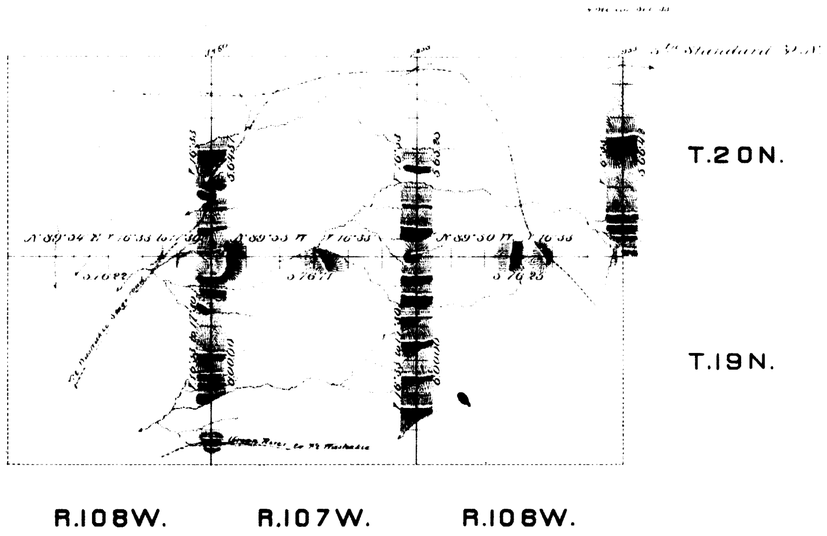

Surveys designated	By whom surveyed	Date of contract	Time of surveys.			When surveyed
			miles	chs	lks	
Exterior lines	E. A. LaPoire.	June 20 1882	47	23	23	Mar. 21 .29 1883.
Connections	. . .	. . .		56	61	. . .

I hereby certify that the above diagram of the Exterior lines of T. 19 & 20 N. R. 106 107 & 108 W. of the 6th P.M. Wyoming Territory is strictly conformable to the field notes of the survey thereof on file in this Office, which have been examined and approved
Surveyor Generals Office
Cheyenne Wyo Nov. 30th 1883

Edw. C. Dale
Sur General

1815