(4-675 a)

Resurvey of Township No. 20 North, Range No. 110 West of the 6th Principal Meridian, Wyoming

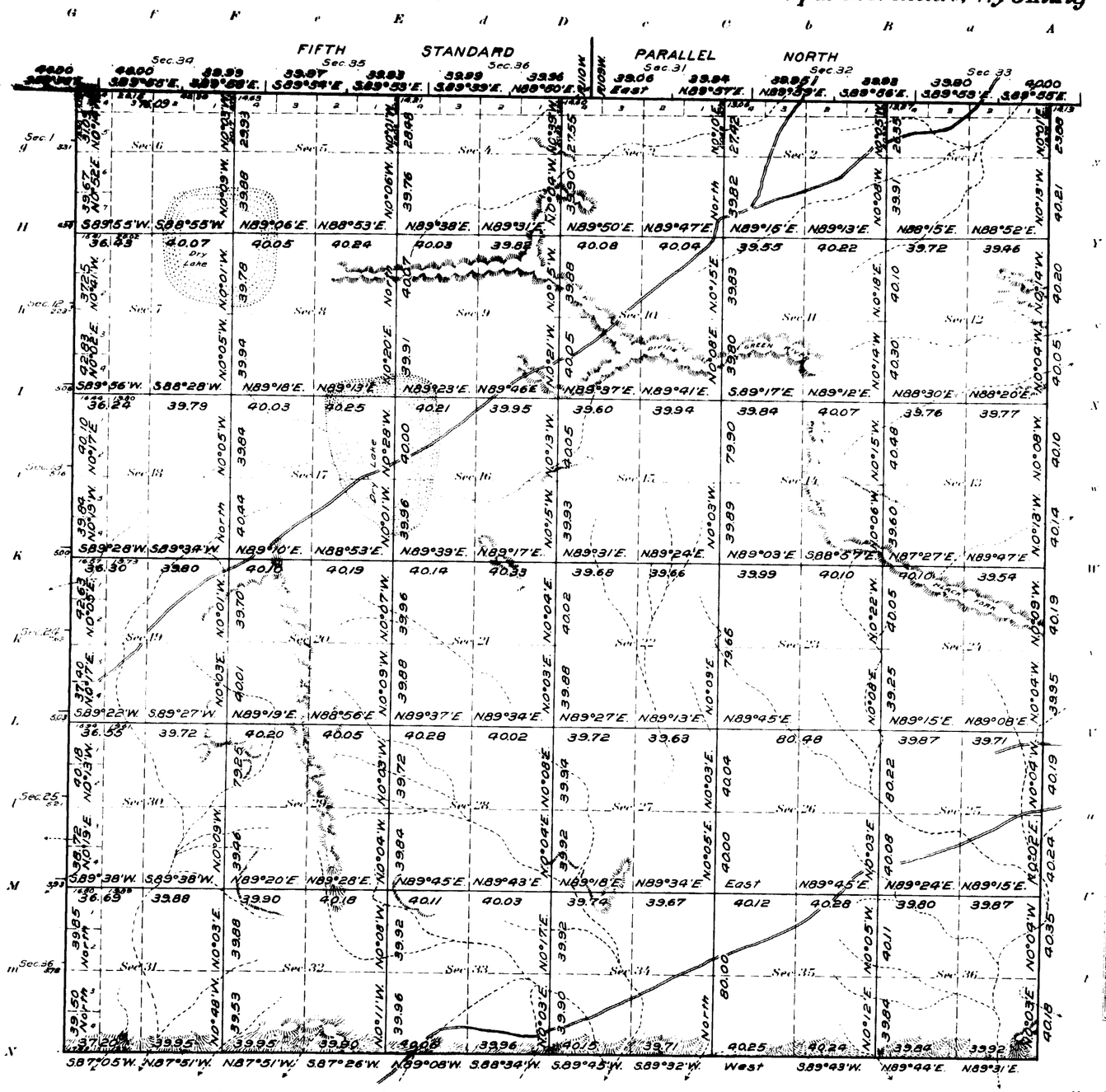

"The resurvey represented by this plat was made for the purpose of restoring all lost or obliterated corners, and relocating and marking out upon the ground the Exterior and Subdivisional lines, in accordance with the original survey approved November 17, 1874.

Titles and areas based upon the original approved plat remain unaltered as to position and description."

Areas in Acres	
Public Land	
Indian Reservation	
Indian Allotments	
Mineral Claims	
Water Surface	
Total Area	

Scale 40 Chains to an inch

Mean Magnetic Declination
Latitude 41°40' N.
Longitude 109°46' W.

Surveys Designated	By Whom Surveyed	Group No.	Group Date	Amount of Surveys Mls.	chs.	lks.	When Surveyed Begun	Completed
Resurvey Subdivisions	Arthur D. Davis	14	July 18, 1912	58	79	85	Sept. 4, 1914	Sept. 19, 1914
Resurvey 5th St. Par. N.	" "	14	" "	5	75	22	Sept. 12, 1914	Sept. 16, 1914
Resurvey East Boundary	" "	14	" "	5	65	68	Sept. 3, 1914	Sept. 19, 1914
Resurvey South Boundary	Jacobel & Voigt	14	" "	5	77	13	October 15, 1912	October 15, 1912
Resurvey West Boundary	Stable & Parshall	339	June 23, 1909	5	69	06	July 28, 1909	July 28, 1909

The above map of Township No. 20 North Range No. 110 West of the Sixth Principal Meridian Wyoming is strictly conformable to the field notes of the survey thereof on file in this office, which have been examined and approved

U. S. Surveyor General's Office,
Cheyenne Wyoming March 7, 1916

Charles L. Decker
Surveyor General.

358-A

20-110

Accepted by me
Oct. 16
Branch of Cadastral Engineering

(8)

23

405

TOWNSHIP No. 20 NORTH, RANGE No. 110 WEST OF THE SIXTH PRINCIPAL MERIDIAN

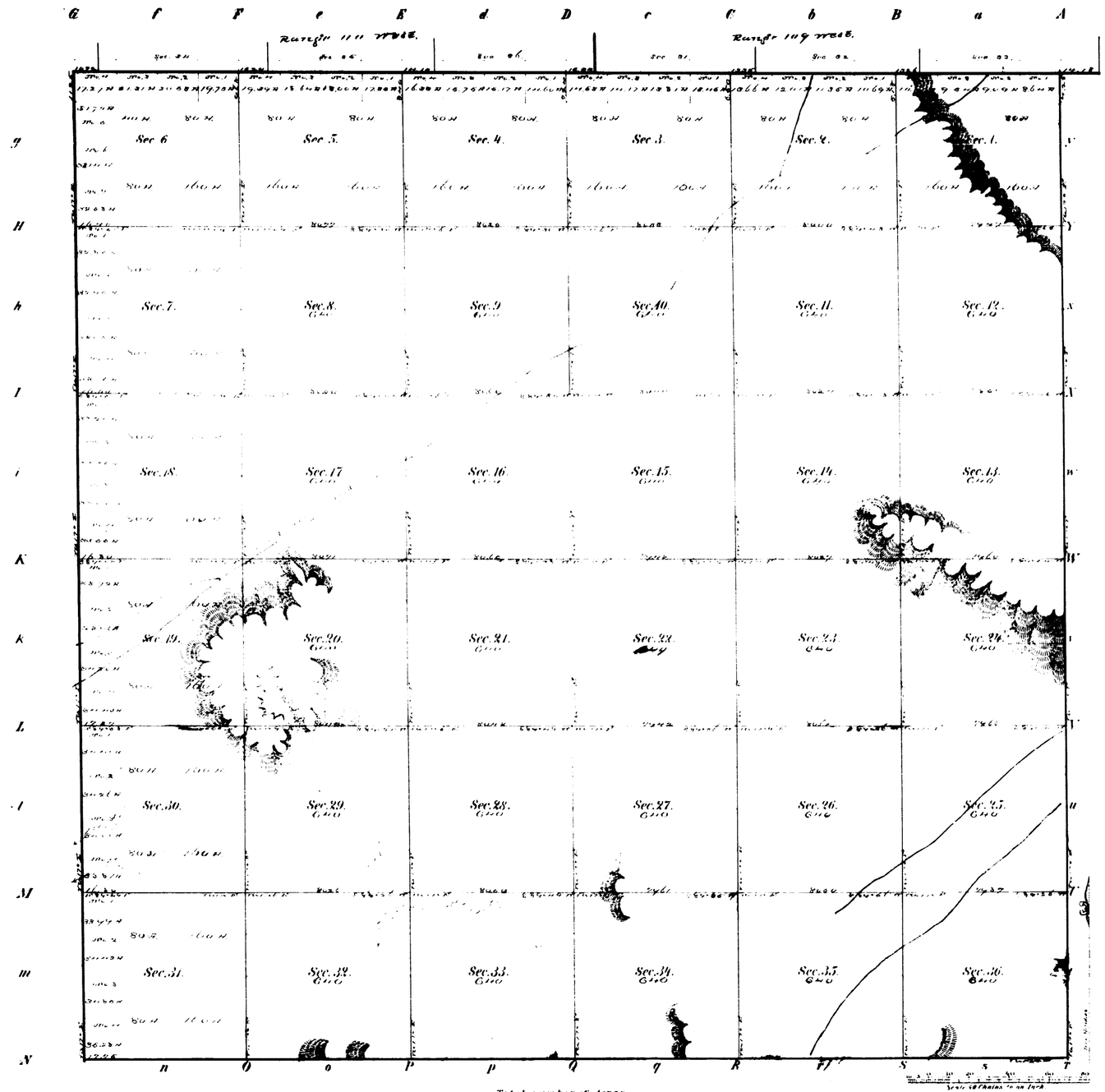

Meanders of

Posts	Courses	Chs. Lks.	Posts	Courses	Chs. Lks.	Posts	Courses	Chs. Lks.

22288 64 Total number of Acres.

Surveys Designated	By Whom Surveyed	Date of Contract	Amount of Survey			When Surveyed
			M.	Chs.	Lks.	
Township lines	Rogers and Lampton	July 9th 1874				August & Sep. 1874
Subdivisions	Rogers and Lampton	August 24th 1874	59.	4	48	Sep. 28-26. 1874
Connections	Rogers and Lampton	August 24th 1874		70	91	Sep. 22-26. 1874

The above Map of Township No. 20 North of Range No. 110 West of the Sixth Principal Meridian in Wyoming Territory is strictly conformable to the field notes of the survey thereof on file in this Office, which have been examined and approved.

Surveyor General's Office,
Cheyenne Wyoming
November 17th 1874

Silas Reed
Surv. Genl.

A. Gast & Co. St. Louis Mo.

358

20 - 110

(8) Indexed

415

EXTERIOR LINES

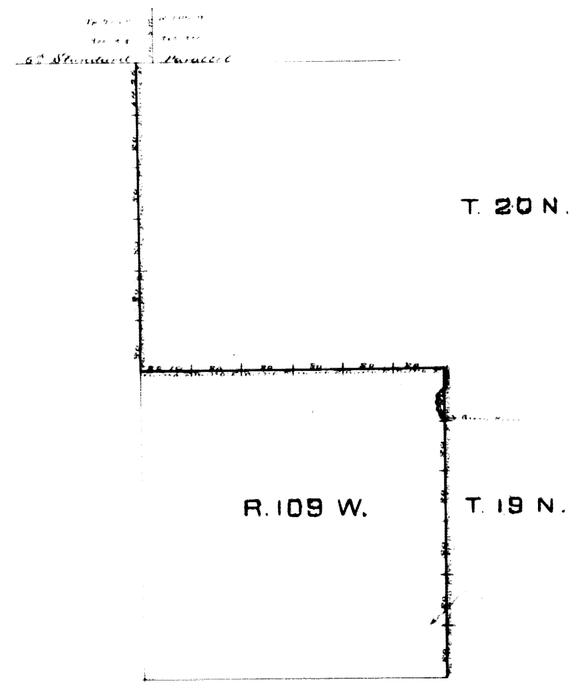

Surveys Designated	By Whom Surveyed	Date of Contract	Amount of Surv's	When Surveyed
Exterior Lines	Rogers and Lampton	August 24th 1874	17 " 66 " 40	Sept. 14th 16th 1874
Connections	Rogers and Lampton	August 24th 1874	14 " 13	Sept. 14th 16th 1874

I hereby certify that the above Diagram of the Exterior Lines of Townships 19 North Range 109 West and 20 North Range 110 West of the 6th Principal Meridian in Wyoming Territory is strictly conformable to the field notes of the survey thereof on file in this Office which have been examined and approved.

Surveyor Generals Office
Cheyenne Wyo Nov. 17th 1874

Silas Reed.
Surv. General.