8218 Click Here for Field Notes

ORIGINAL

TOWNSHIP 20 NORTH, RANGE 112 WEST, OF THE SIXTH PRINCIPAL MERIDIAN, WYOMING.

DEPENDENT AND CORRECTIVE DEPENDENT RESURVEY

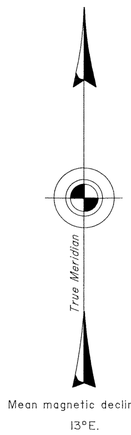

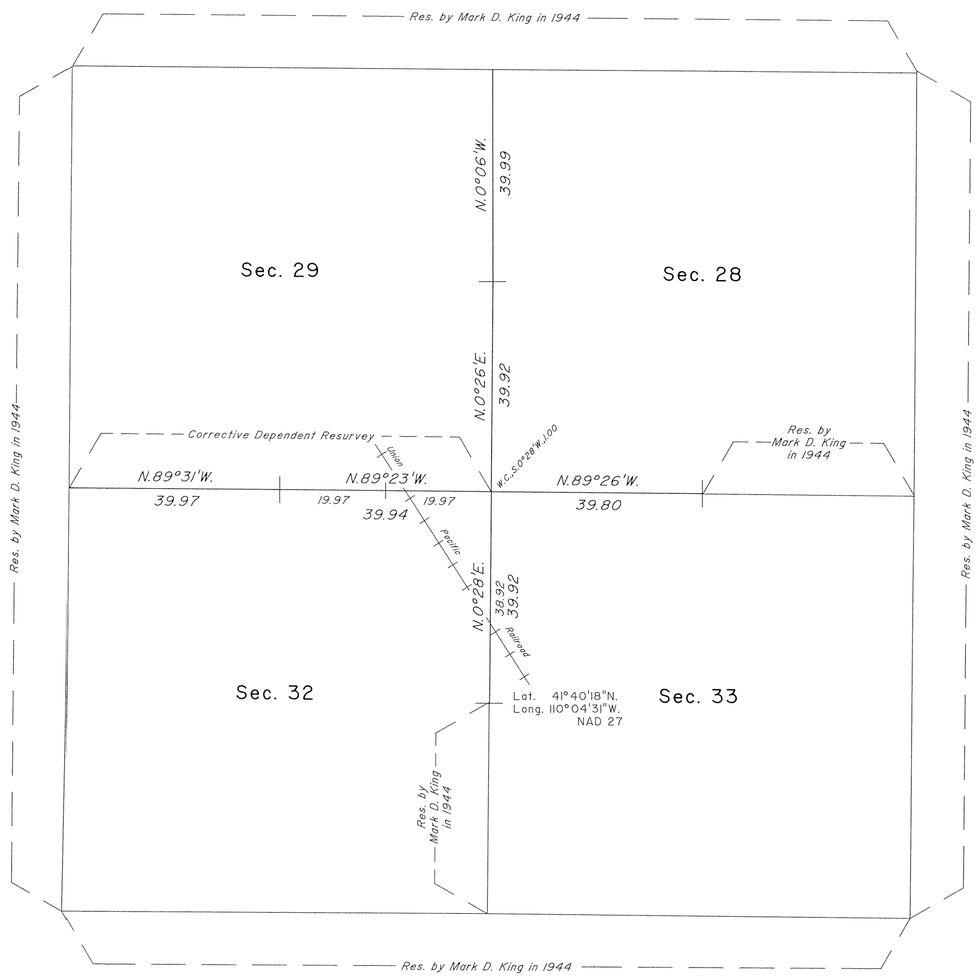

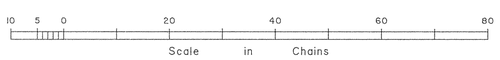

A history of surveys is contained in the field notes.

This plat represents the dependent resurvey and corrective dependent resurvey of portions of the subdivisional lines designed to restore the corners to their true original locations according to the best available evidence, T. 20 N., R. 112 W., Sixth Principal Meridian, Wyoming.

The lottings and areas are as shown on the plat accepted July 15, 1946.

Survey executed by Thomas E. Casinger, Cadastral Surveyor, beginning May 21, 1996 and completed May 23, 1996, pursuant to Special Instructions dated April 3, 1996, for Group No. 617, Wyoming.

UNITED STATES DEPARTMENT OF THE INTERIOR
BUREAU OF LAND MANAGEMENT

Cheyenne, Wyoming May 12, 1998

This plat is strictly conformable to the approved field notes, and the survey, having been correctly executed in accordance with the requirements of law and the regulations of this Bureau, is hereby accepted.

For the Director

John P. Lee

Chief Cadastral Surveyor for Wyoming

W.H.B.

JTM

OFFICIALLY FILED: June 22, 1998

351 B

Acces. No. 6405

ORIGINAL

TOWNSHIP No. 20 NORTH, RANGE No. 112 WEST OF THE SIXTH PRINCIPAL MERIDIAN, WYOMING.

DEPENDENT RESURVEY

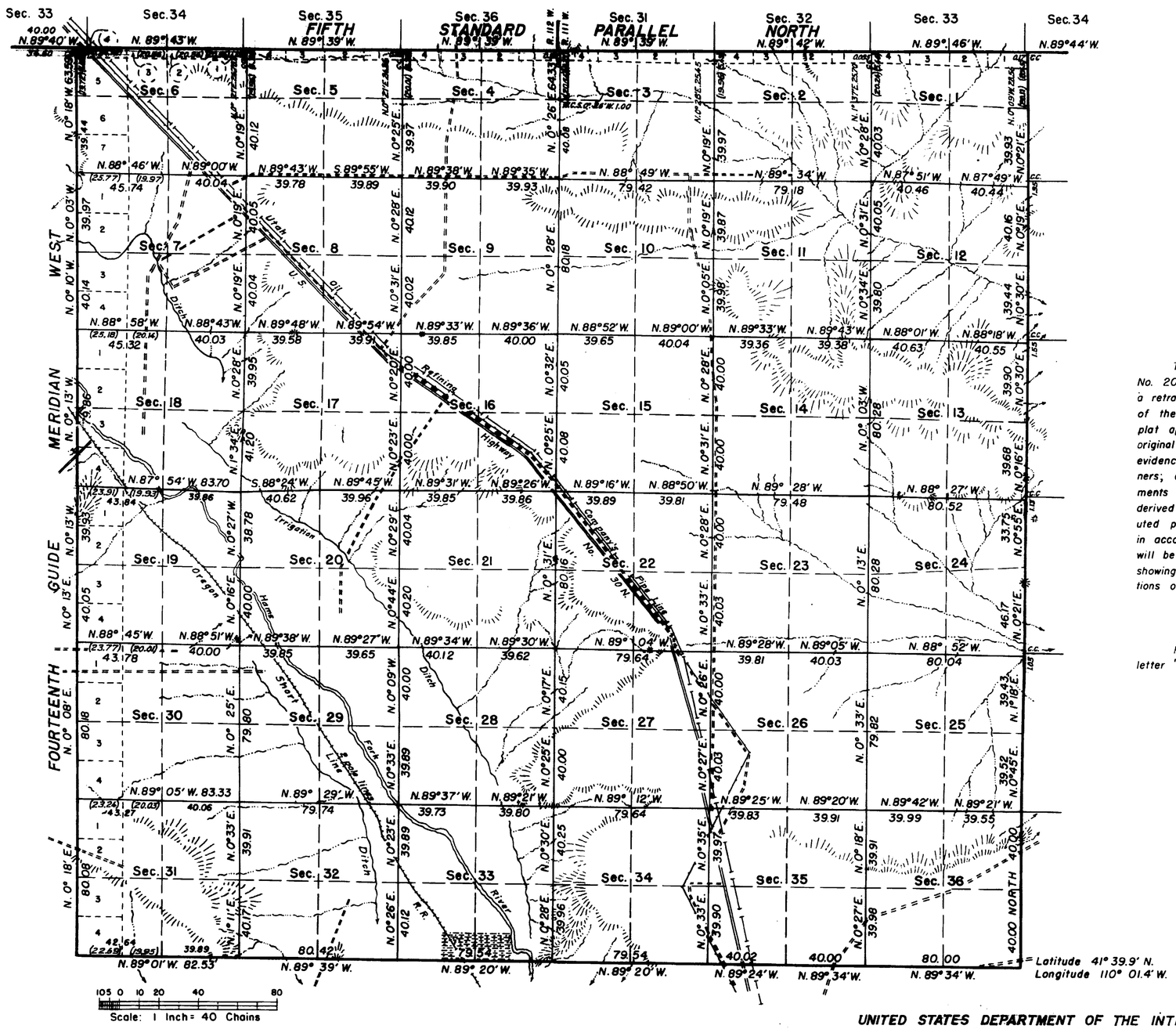

MEMORANDUM

This plat of the resurvey of Township No. 20 North, Range No. 112 West, delineates a retracement and reestablishment of the lines of the original survey as shown upon the plat approved November 17, 1874, in their true original position according to the best available evidence of the position of the original corners; all differences between the measurements shown on the original plat and those derived in the retracement have been distributed proportionally between accepted corners in accordance with surveying rules; reference will be made to the original plat for the showing of areas and more detailed descriptions of the various smaller subdivisions.

Resurvey authorized by Commissioner's letter "E" 1517131-1537756 dated June 26, 1934.

Observed Magnetic Declination, 16° 30' E.

Area resurveyed, 22,531.17 Acres

LINES DESIGNATED	BY WHOM SURVEYED	Group No.	Date of Special Instructions	WHEN SURVEYED BEGUN	WHEN SURVEYED COMPLETED
Exterior	Mark D. King	13	July 18, 1912	June 14, 1943	June 15, 1944
Subdivisional	"	"	"		August 1, 1944
5th Stan. Par. N.	Stahle & Parshall	Contract No. 339		July 26, 1909	August 9, 1909

MJL

UNITED STATES DEPARTMENT OF THE INTERIOR
GENERAL LAND OFFICE

Denver, Colorado, April 23, 1946.
This plat of Township No. 20 North, Range No. 112 West of the Sixth Principal Meridian, Wyoming, is strictly conformable to the field notes of the survey thereof which have been examined and approved.

Supervisor of Surveys

Washington, D. C., JULY 15, 1946
The survey represented by this plat having been correctly executed in accordance with the requirements of law and the regulations of this office, is hereby accepted.

ACTING ASSISTANT COMMISSIONER

RCM

351-A

Read at P.S. Appr. Nov 29, 1946

20-112

(8)

395

16

TOWNSHIP No. 20 NORTH, RANGE No. 112 WEST OF THE SIXTH PRINCIPAL MERIDIAN

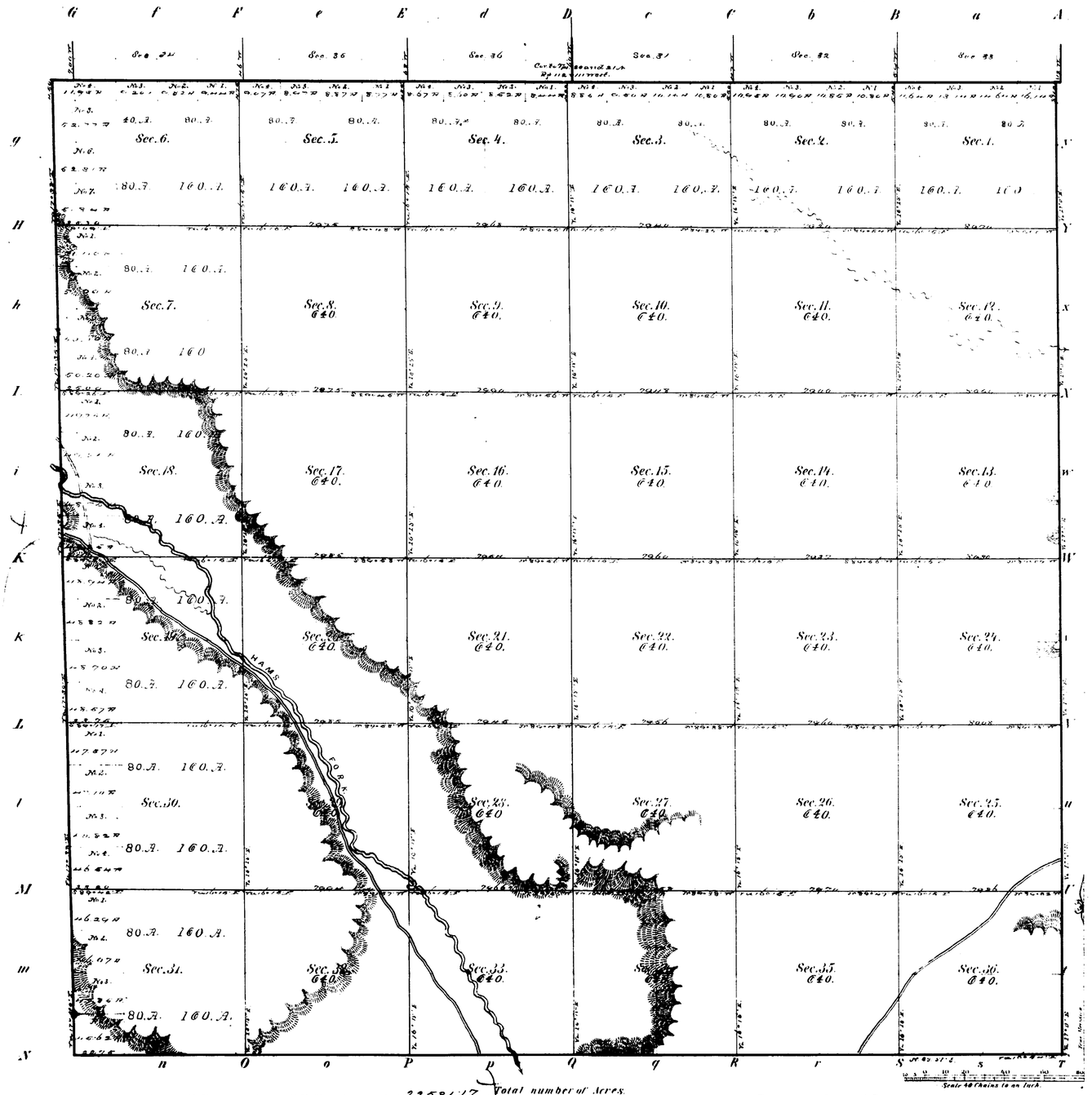

Meanders of

Posts	Courses	Chs. Lks.	Posts	Courses	Chs. Lks.	Posts	Courses	Chs. Lks.

22521.17 Total number of Acres.

Surveys Designated	By Whom Surveyed	Date of Contract	Amount of Surveys M.	Ch.	Lks.	When Surveyed
Township lines	Rogers and Lamphen	July 9th 1874				Aug 1874
Subdivisions	George R. Thomas	July 9th 1874	59	19	16	Sept. 1-8. 1874
Connections	George R. Thomas	July 9th 1874		2	80	Sep 1-8 1874

The above Map of Township No. 20 North of Range No. 112 West of the Sixth Principal Meridian in Wyoming Territory is strictly conformable to the field notes of the survey thereof on file in this Office, which have been examined and approved.

Surveyor General's Office, Silas Reed, Sur. Genl.

Cheyenne Wyoming

November 17 1874

A. Gast & Co. St. Louis, Mo.

351

20-112

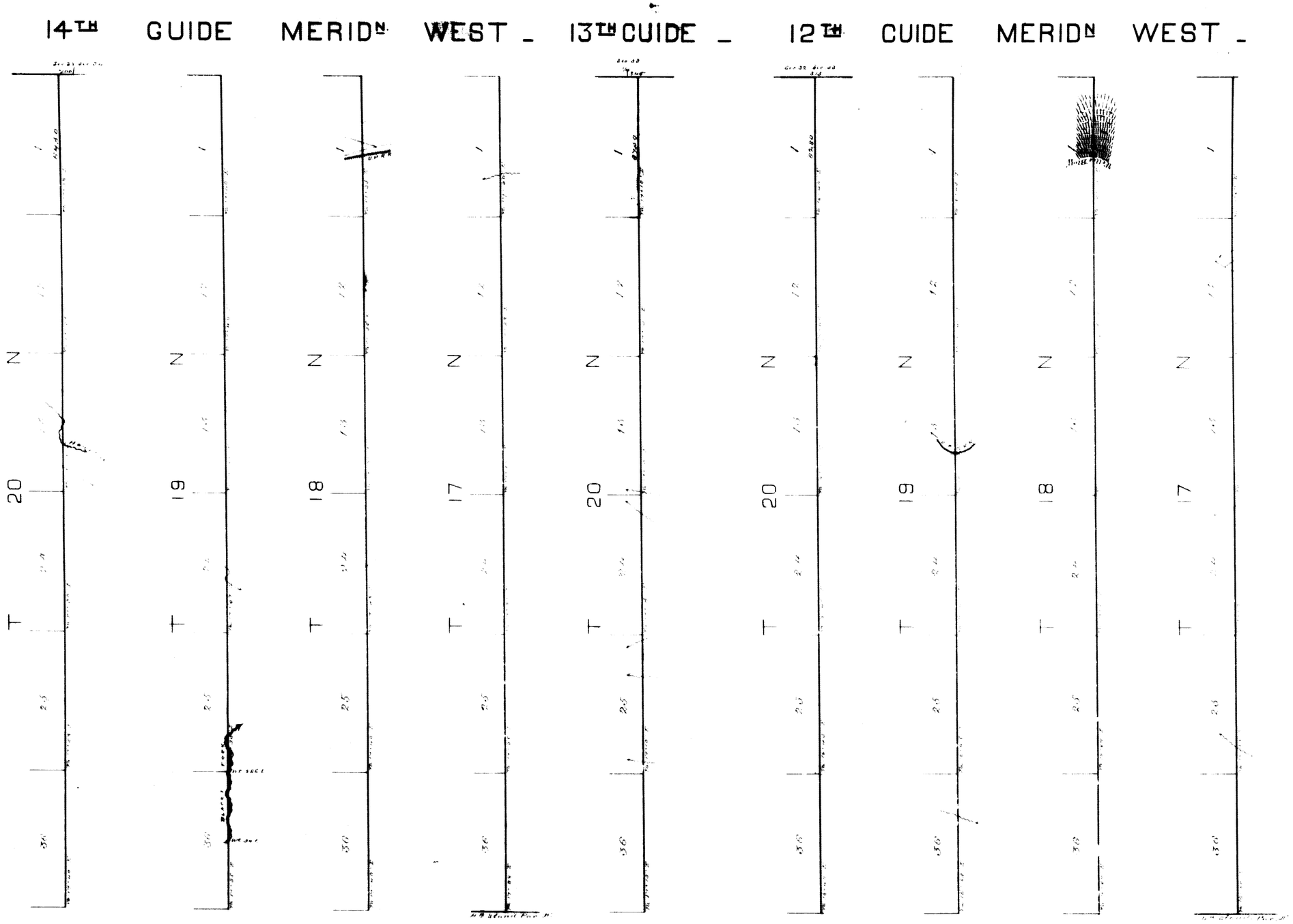

Survey Designated	By Whom Surveyed	Date of Contract	Amount of Surveys	When Surveyed
12th Guide M. W. Connections	Wm. O. Downey	June 21st 1873	23 · 62 · 80 / 0 · 3 · 15	July 26-28 1873
13th Guide M. W. Connections	Wm. O. Downey	June 21st 1873	5 · 67 · 50 / 0 · 8 · 45	Aug. 7th 1873
14th Guide M. W. Connections	Wm. O. Downey	June 21st 1873	23 · 64 · 50 / 0 · 7 · 00	August 22-24 1873

I hereby certify that the above Diagram the 12th, 13th and 14th Guide Meridians, west of the 6th Principal Meridian in Wyoming Territory, is strictly conformable to the field notes of the survey thereof on file in this Office which have been examined and approved.

Surveyor General's Office
Cheyenne Wyo. Nov 21st 1873

Silas Reed
Surv. Genl.

(8) Indexed

416

EXTERIOR LINES

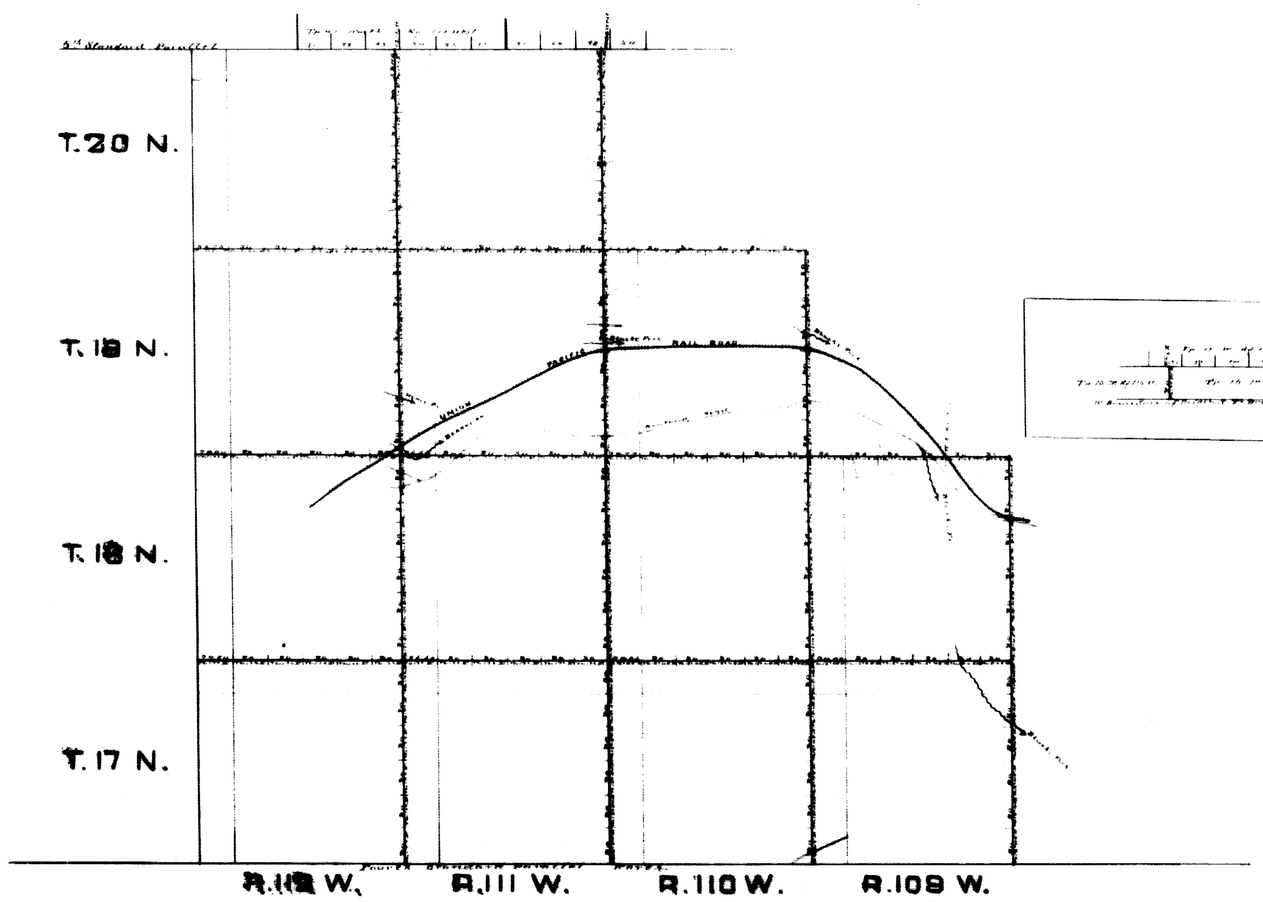



Surveys Designated	By whom surveyed	Date of Contract	Out of Surveys			When Surveyed
			M	chs.	lks.	
Exterior Lines	Rogers and Lampton	July 9th 1874	146	38	66	July 29th Aug 10th 1874
Connections	Rogers and Lampton	July 9th 1874		24	72	July 29th Aug 10th 1874

I hereby certify that the above Diagram of the Exterior Lines of Township 17 and 18 North Ranges 109, 110, 111 and 112 West Tp. 19 N. Ranges 110, 111 and 112 W. Tp. 20 N. Ranges 111 and 111 W. and fract. Tp. 16 N. R. 116 W. all west of the 6th P. M. in Wyoming Territory is strictly conformable to the field notes of the Surveys thereof in file in this office which have been examined and approved.

Surveyor General's Office
Cheyenne Wyo. Nov. 17th 1874.

Silas Reed
Sur. Genl.