7698 **Click Here for Field Notes**

ORIGINAL

TOWNSHIP 20 NORTH, RANGE 90 WEST, OF THE SIXTH PRINCIPAL MERIDIAN, WYOMING.

DEPENDENT RESURVEY



A history of surveys is contained in the field notes.

Portions of the east and north boundaries were dependently resurveyed by William H. Herbst during the resurveys of Tps. 20 and 21 N., R. 89 W., executed concurrently under this same group.

This plat represents the dependent resurvey of a portion of the Fifth Standard Parallel North, through R. 90 W., portions of the south and west boundaries, and the subdivisional lines designed to restore the corners in their true original locations according to the best available evidence, T. 20 N., R. 90 W., Sixth Principal Meridian, Wyoming.

Except as indicated hereon, the lottings and areas are as shown on the plat approved November 12, 1875.

Survey executed by William H. Herbst, Supervisory Cadastral Surveyor, and James L. Werdel, Cadastral Surveyor, beginning June 17, 1980, and completed July 28, 1980, pursuant to Special Instructions dated April 28, 1980, for Group No. 411, Wyoming.

UNITED STATES DEPARTMENT OF THE INTERIOR
BUREAU OF LAND MANAGEMENT

Cheyenne, Wyoming September 6, 1984

This plat is strictly conformable to the approved field notes, and the survey, having been correctly executed in accordance with the requirements of law and the regulations of this Bureau, is hereby accepted.

For the Director

Richard L. Oakes

Chief Cadastral Surveyor for Wyoming

W.H.B.

394 A

(8)

Accession No. 448

61

TOWNSHIP No. 20 NORTH, RANGE No. 90 WEST OF THE SIXTH PRINCIPAL MERIDIAN

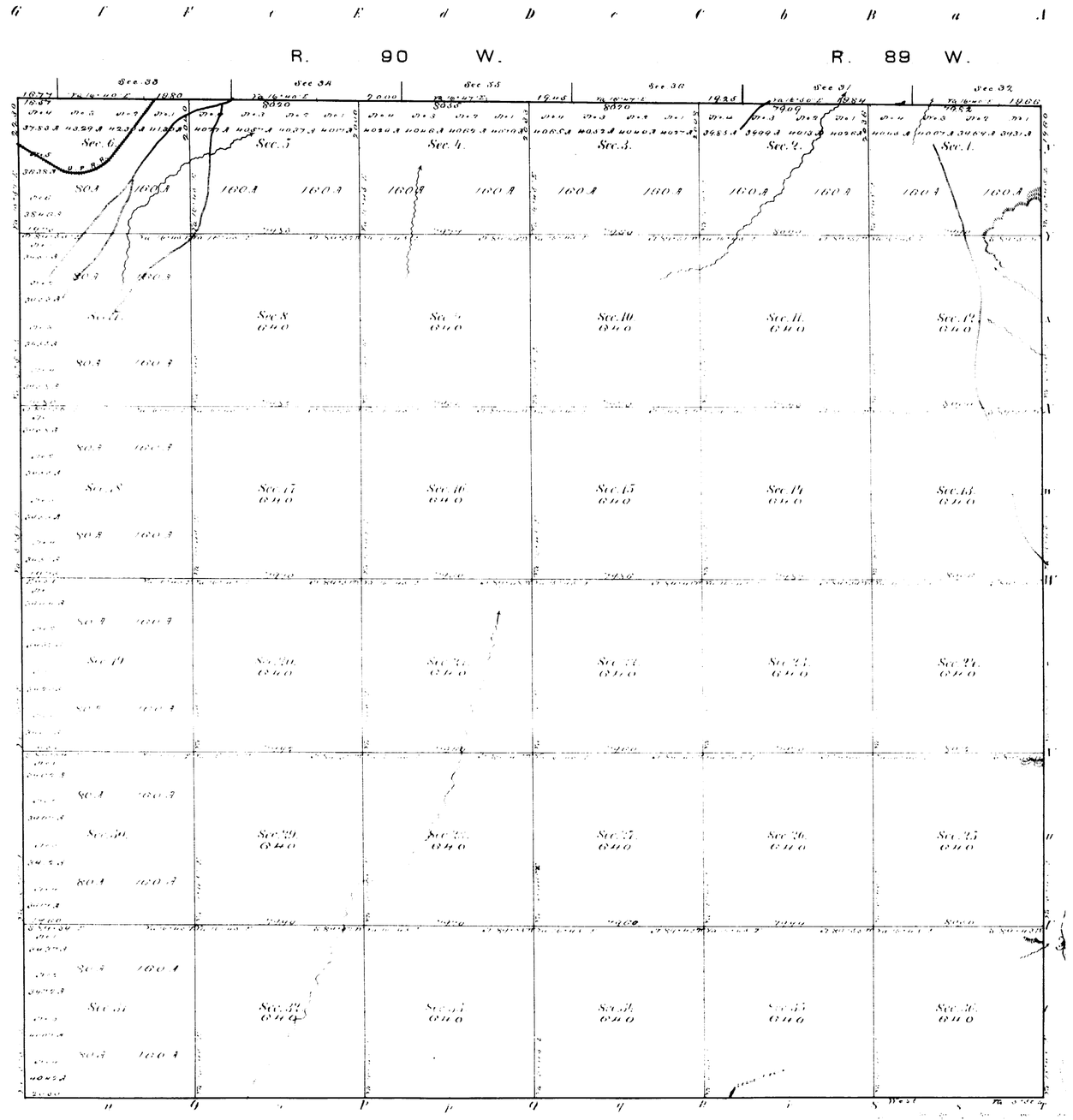

Meanders of

Posts	Courses	Chs. Lks.	Posts	Courses	Chs. Lks.	Posts	Courses	Chs. Lks.

22074.62

S. & N. Township lines	Charles J. Reed	June 15th 1875	11	62	66	July 8th 1875
Subdivisions	George R. Thomas	July 28th 1875	58	55	51	Aug. 24-29. 1875.
Corrections			1	15	34	
E. Township line	Alfred M. Rogers	June 15th 1875.	5	59	60	July 9th 1875.
5th Stand. Part. D	Wm. O. Downey	May 30th 1873.	5	78	43	July 16th 1873.

[illegible] Township No. 20 North of Range No. 90 West of the [illegible] conformable to the field notes [illegible] which have been examined and approved

[illegible] Edw. C. David, [illegible]

Cheyenne Wyoming
November 12th 1875

A. Gast & Co. St. Louis Mo.

394

20-90

ORIGINAL

6309

TOWNSHIPS Nos. 19 AND 20 NORTH, RANGES Nos. 89, 90, 91 AND 92 WEST OF THE SIXTH PRINCIPAL MERIDIAN, WYOMING

DEPENDENT RESURVEY OF EXTERIOR LINES

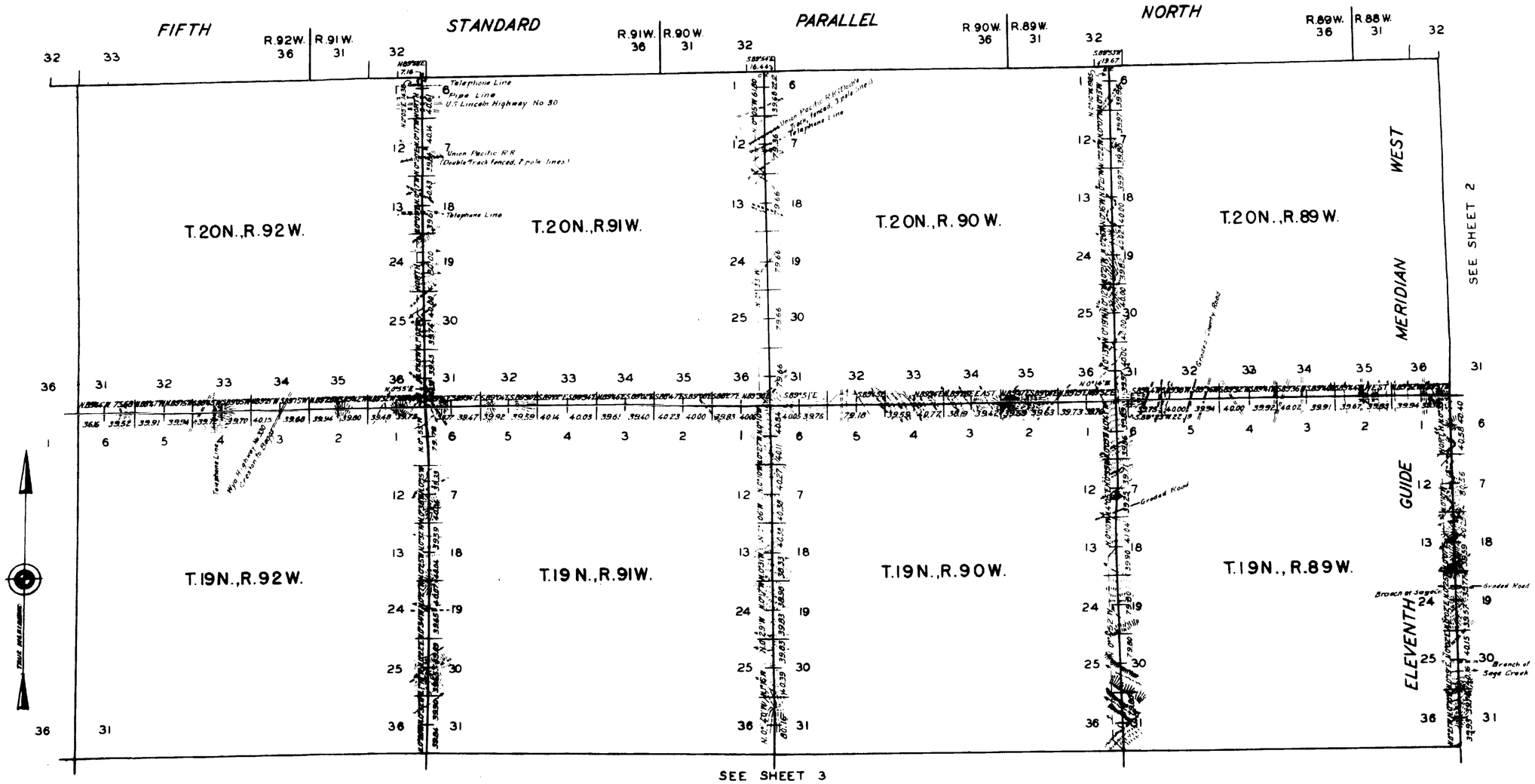

Resurvey authorized by General Land Office letter "E" dated June 12, 1937

UNITED STATES DEPARTMENT OF THE INTERIOR
General Land Office

Denver, Colorado Aug. 25, 1943
The above plat of the exterior lines of Townships Nos. 19 and 20 North, Ranges Nos. 89, 90, 91 and 92 West of the Sixth Principal Meridian, Wyoming, is strictly conformable to the field notes of the resurvey thereof which have been examined and approved.

Russell H. Allen
Acting Assistant Supervisor of Surveys

Washington, D.C., Sept. 2, 1943
The resurvey represented by this plat having been correctly executed in accordance with the requirements of law and the regulations of this office, is hereby accepted.

Joel David Wolfsohn
Assistant Commissioner

Scale: 100 Chains to an inch

LINES DESIGNATED	BY WHOM SURV'D	GROUP NO.	GROUP DATE	MILEAGE MLS.	MILEAGE CHS.	WHEN SURVEYED BEGUN	WHEN SURVEYED COMPLETED
EXTERIOR	MARK D. KING	184	JULY 7, 1939			SEPT. 1, 1939	JULY 13, 1940

EXTERIOR LINES.

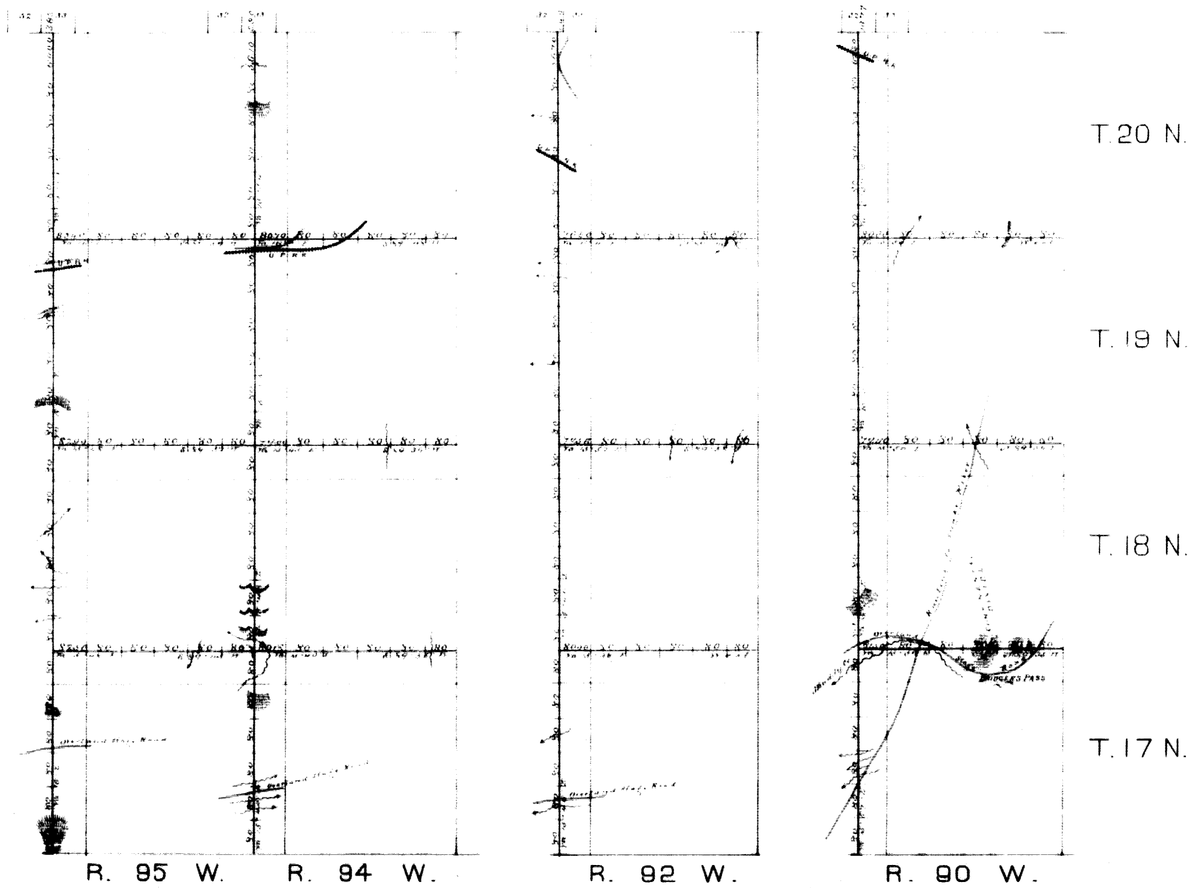

Surveys Designated	By Whom Surveyed	Date of Contract	Amt. of Surveys	When Surveyed
Exterior Lines	Charles J. Reed	June 15th 1875	167 1 34	July 2d Aug. 2d 1875
Connections	" " "	" " "	30 . 98	" " "

The above Diagram of the Exterior Lines of Townships 17, 18, 19 and 20 North of Ranges 90, 92, 94 and 95 West of 6th Principal Meridian, in Wyoming Territory, is strictly conformable to the field notes of the Survey thereof on file in this Office, which have been examined and approved.

Surveyor General's Office,
Cheyenne Wyo. Sept. 15. 1875.

Silas Reed
Surv. Genl.