441

TOWNSHIP No. 20 NORTH, RANGE No. 93 WEST OF THE SIXTH PRINCIPAL MERIDIAN

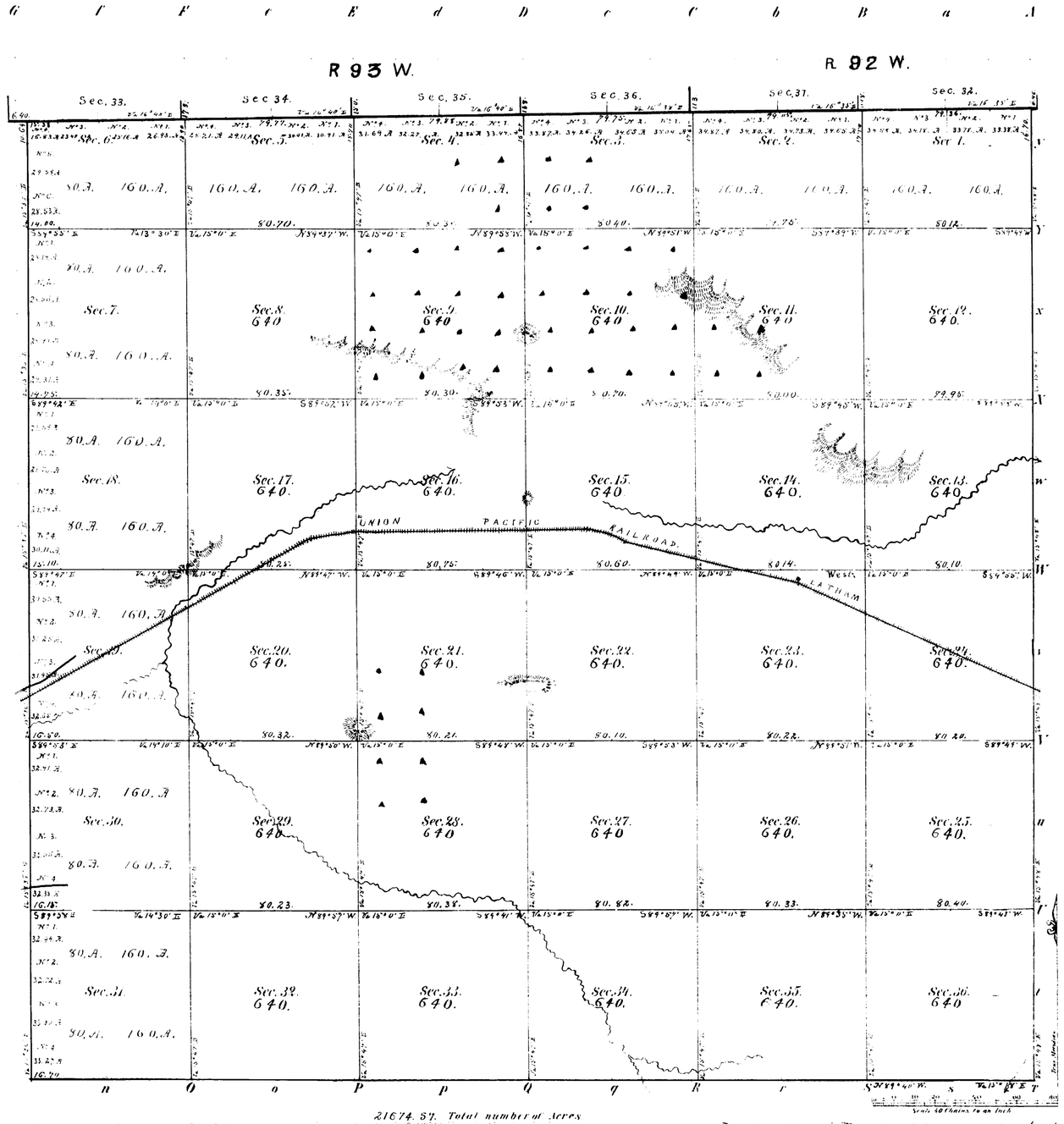

Meanders of

Posts	Courses	Chs. Lks.	Posts	Courses	Chs. Lks.	Posts	Courses	Chs. Lks.

21674. 57. Total number of Acres

	Surveys Designated	Is Whom Surveyed	Date of Contract	Amount of Surveys			When Surveyed
				M	Ch	Lk	
S & W.	Township lines	Alfred M. Rogers.	June 15th 1875.	11.	47.	34.	July 28-29. 1875.
	Subdivisions	Charles J. Reed.	July 28th 1875.	58.	25.	82.	Augt 14-20. 1875.
	Connections	"	"		5.	92.	"
	E Townsipline.	"	June 5th 1875.	5.	56.	70.	July 17. 1875.
	5th Standard Pr. N. Wm O. Downey.		May 30th 1873.	6.	00.	00.	July 19-22. 1873

The above Map of Township No. 20 North of Range No. 93 West of the Sixth Principal Meridian in Wyoming Territory is strictly conformable to the field notes of the survey thereof on file in this Office, which have been examined and approved

Surveyor General's Office. Edw. C. David Surv. Genl.

Cheyenne Wyoming
October 22nd 1875.

A. Gast & Co. St. Louis Mo.

387

20 - 93

Accep. No. 6186

SHEET 3

TOWNSHIPS NOS. 19 AND 20 NORTH, RANGES NOS. 93, 94, 95, AND 96 WEST, SIXTH PRINCIPAL MERIDIAN, WYOMING

DEPENDENT RESURVEY OF EXTERIOR LINES

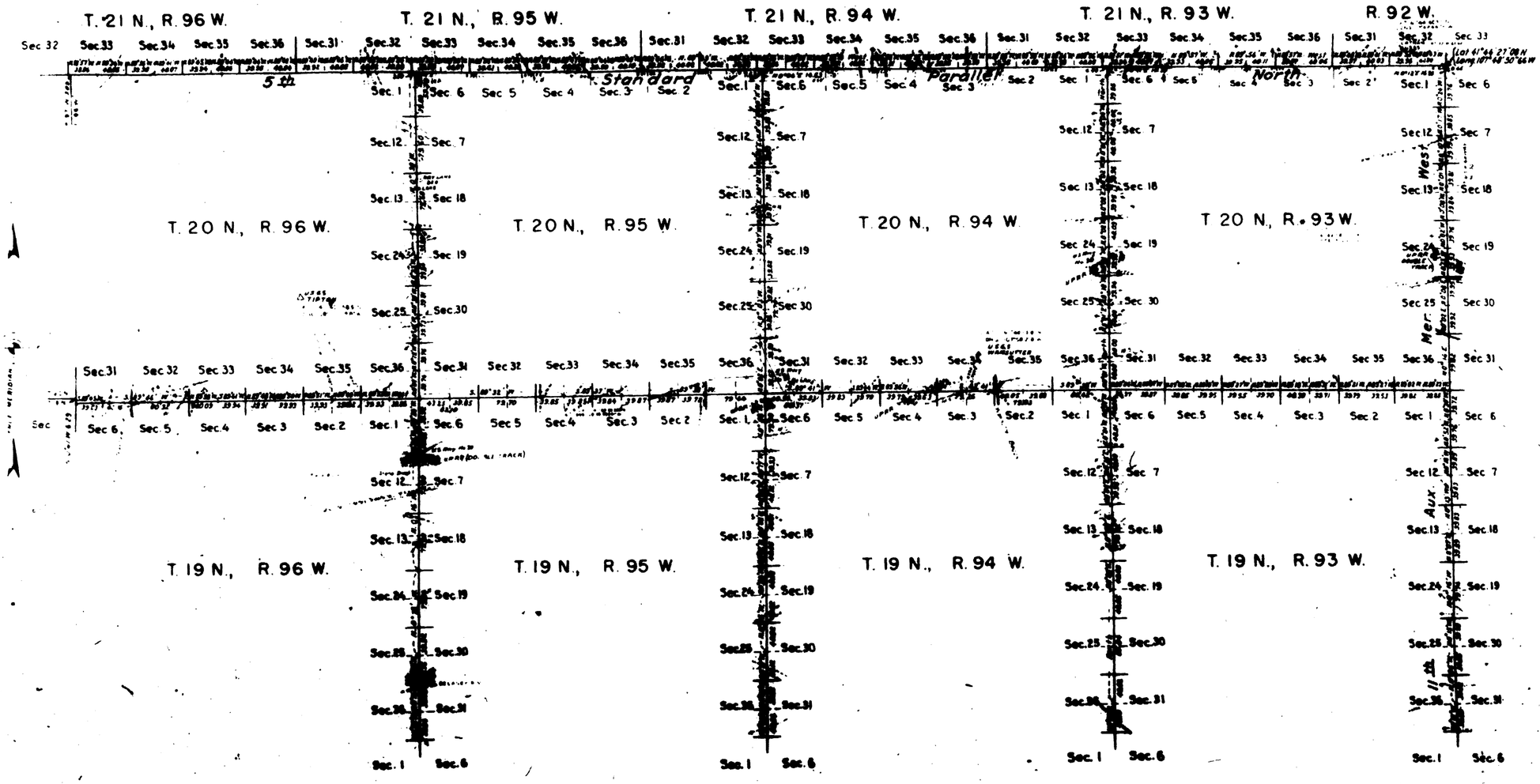

Resurvey authorized by Gen[illegible]
Office letter "E" dated June 12, [illegible]

Scale: 100 chs. to an inch

LINES DESIGNATED	BY WHOM SURVEYED	GROUP No.	GROUP DATE	MILEAGE MLS.	MILEAGE CHS.	[illegible]	[illegible]
Exterior	Anthony C. Kimmell	167	Aug. 26, 1937	94	[illegible]	Sept. 18, 1937	Oct. 24, 1937
Miscellaneous	Russell C. MacDonald				[illegible]		

Office of Supervisor of Surveys
[illegible], Colorado, May 18, 1939.
The [illegible] of the Exterior Lines of Townships [illegible] West of [illegible] is strictly [illegible] which have been examined and approved.

[illegible]
Supervisor of Surveys.

UNITED STATES DEPARTMENT OF THE INTERIOR
GENERAL LAND OFFICE
Washington, D.C., Feb. 3, 1940.
The [illegible] represented by this plat having been [illegible] with the [illegible] of this office, is [illegible].

[illegible]
Acting Assistant Commissioner.

3013

EXTERIOR LINES.

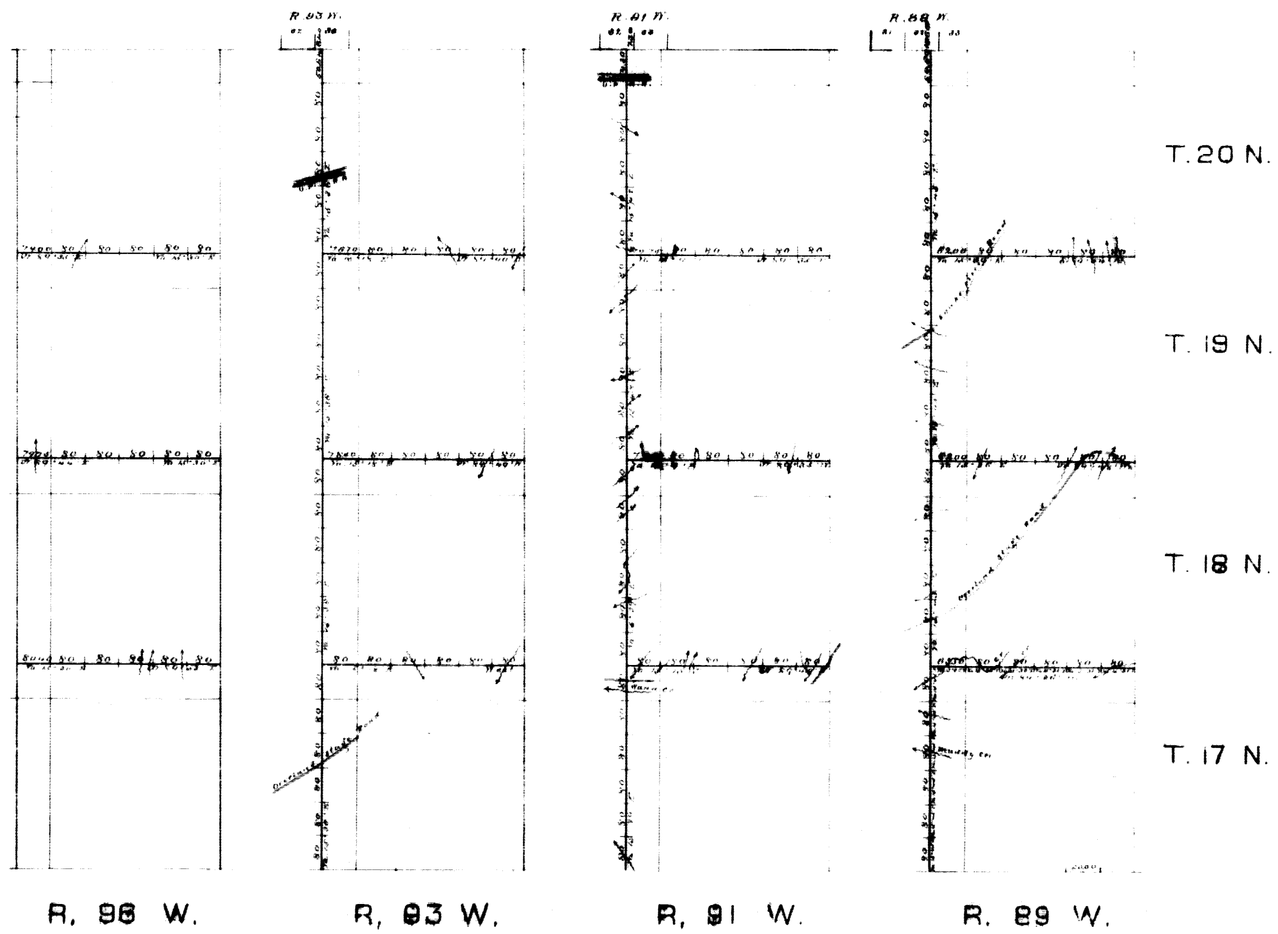

Surveys Designated	By Whom Surveyed	Date of Contract	Amount of Surveys	When Surveyed
Township Exteriors	Alfred H. Rogers	June 15th 1875	142 · 19 · 14	July 2 - Aug'l. 4. 1876
Connections	" " "	" " "	" 13 · 38	" " "

I hereby certify that the above Diagram of the Exterior lines of Townships 17, 18, 19 and 20 North, of Ranges 89, 91, 93, and 96 West of 6th Principal Meridian, in Wyoming Territory, is strictly conformable to the field notes of the survey thereof, on file in this Office, which have been examined and approved.

Surveyor Generals Office
Cheyenne Wyo. October 19th 1875

Edw. C. David
Sur. Gen.