(8)

44

431

TOWNSHIP No. 20 NORTH, RANGE No. 94 WEST OF THE SIXTH PRINCIPAL MERIDIAN

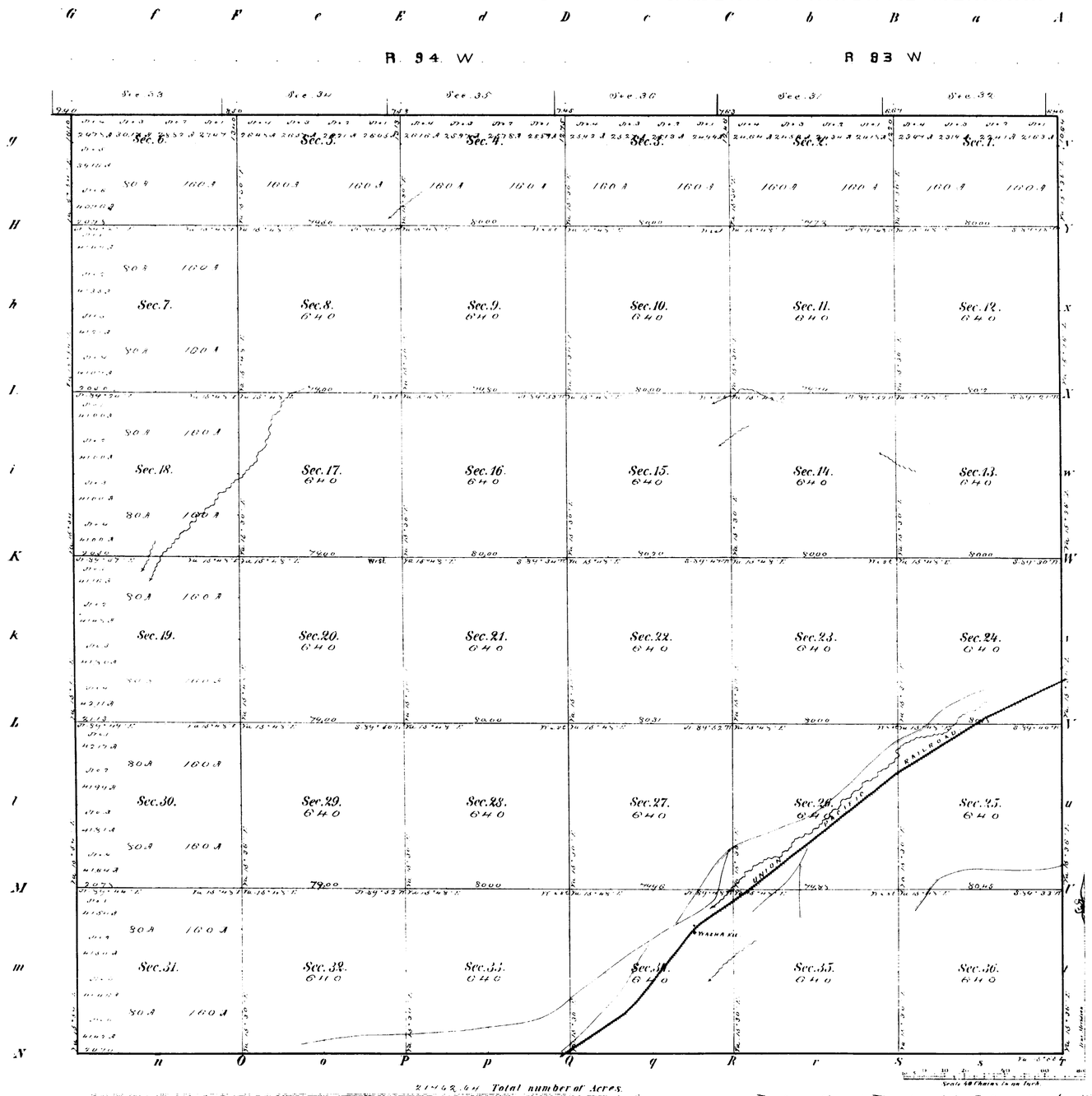

Meanders of

Posts	Courses	Chs. Lks.	Posts	Courses	Chs. Lks.	Posts	Courses	Chs. Lks.

21462.64 Total number of Acres.

Surveys Designated	By Whom Surveyed	Date of Contract	Amount of Surveys	When Surveyed
Township lines	Charles J. Reed	June 15th 1875	31 - 14 - 15	
Subdivisions	Alfred M. Rogers	July 25th 1875	58 - 23 - 49	Aug. 23 - 25th 1875
Connections			27 - 53	Aug.

The above Map of Township No. 20 North of Range No. 94 West of the Sixth Principal Meridian in Wyoming Territory is strictly conformable to the field notes of the survey thereof on file in this Office which have been examined and approved

Surveyor General's Office Silas Reed
Cheyenne Wyoming Sur. Genl.
September 11th 1875

A. Gast & Co. St. Louis Mo.

378

20-94

Accep. No. 6186

SHEET 3

TOWNSHIPS NOS. 19 AND 20 NORTH, RANGES NOS. 93, 94, 95, AND 96 WEST, SIXTH PRINCIPAL MERIDIAN, WYOMING

DEPENDENT RESURVEY OF EXTERIOR LINES

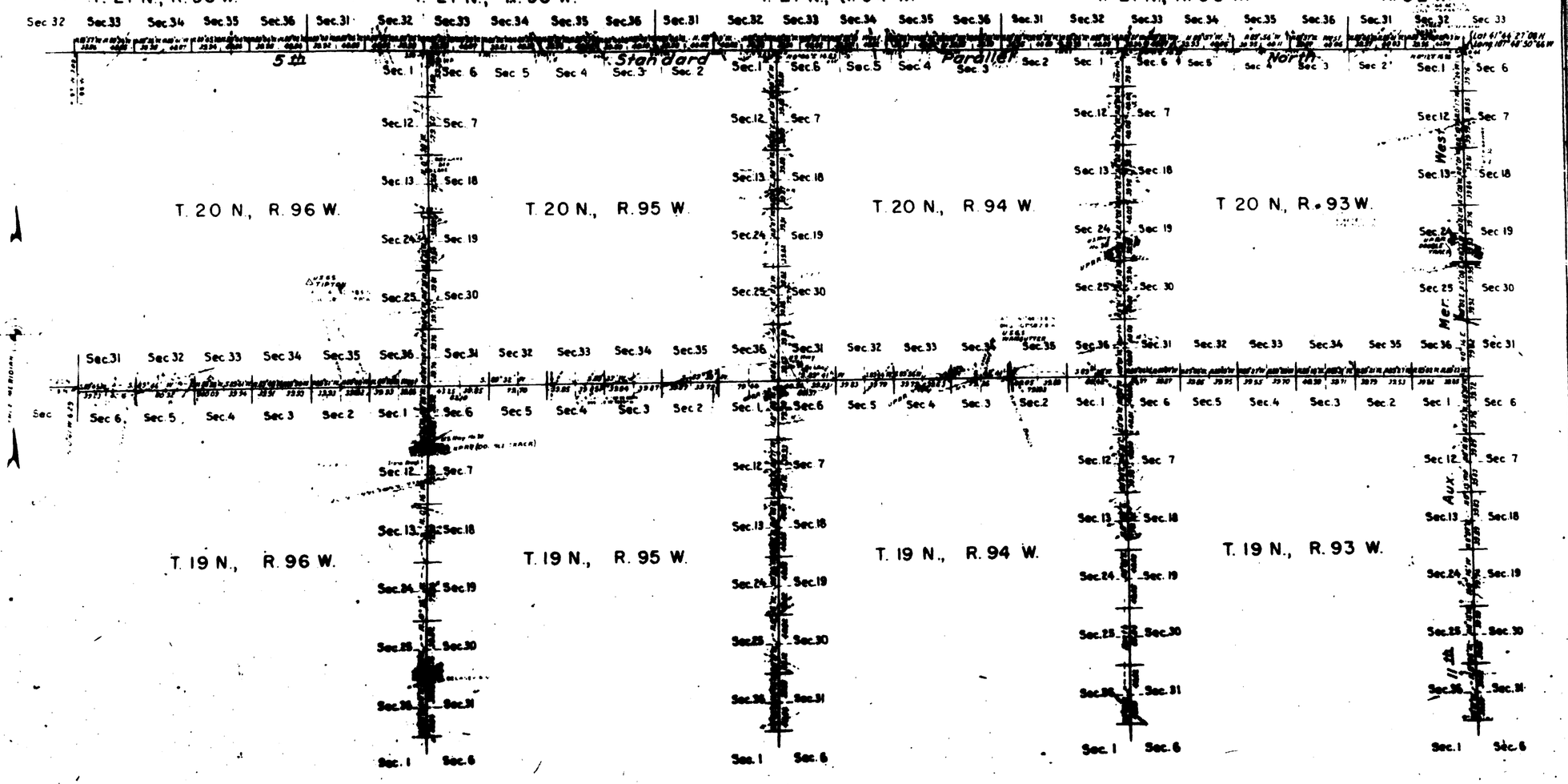

Resurvey authorized by Gen[illegible] Office letter "E" dated June 12, [illegible]

Scale: 100 chs. to an inch

LINES DESIGNATED	BY WHOM SURVEYED	GROUP No.	GROUP DATE	MILEAGE MILE	MILEAGE CHS.	[illegible]	[illegible]
Exterior	Anthony C. Kimmell	167	Aug. 26, 1937	94	[illegible]	Sept. 18, 1937	Oct. 24, 1937
Miscellaneous	Russell C. MacDonald				[illegible]		

Office of Supervisor of Surveys
Denver, Colorado, May 18, 1938.
The above plat of the Exterior Lines of Townships [illegible] is strictly [illegible] of the Survey thereof, which have been examined and approved.

Supervisor of Surveys.

UNITED STATES DEPARTMENT OF THE INTERIOR
GENERAL LAND OFFICE
Washington, D.C., Feb. 3, 1939.
The [illegible] represented by this plat having been [illegible] of this office, is [illegible]

Acting Assistant Commissioner.

3013

(8)

17

434

EXTERIOR LINES.

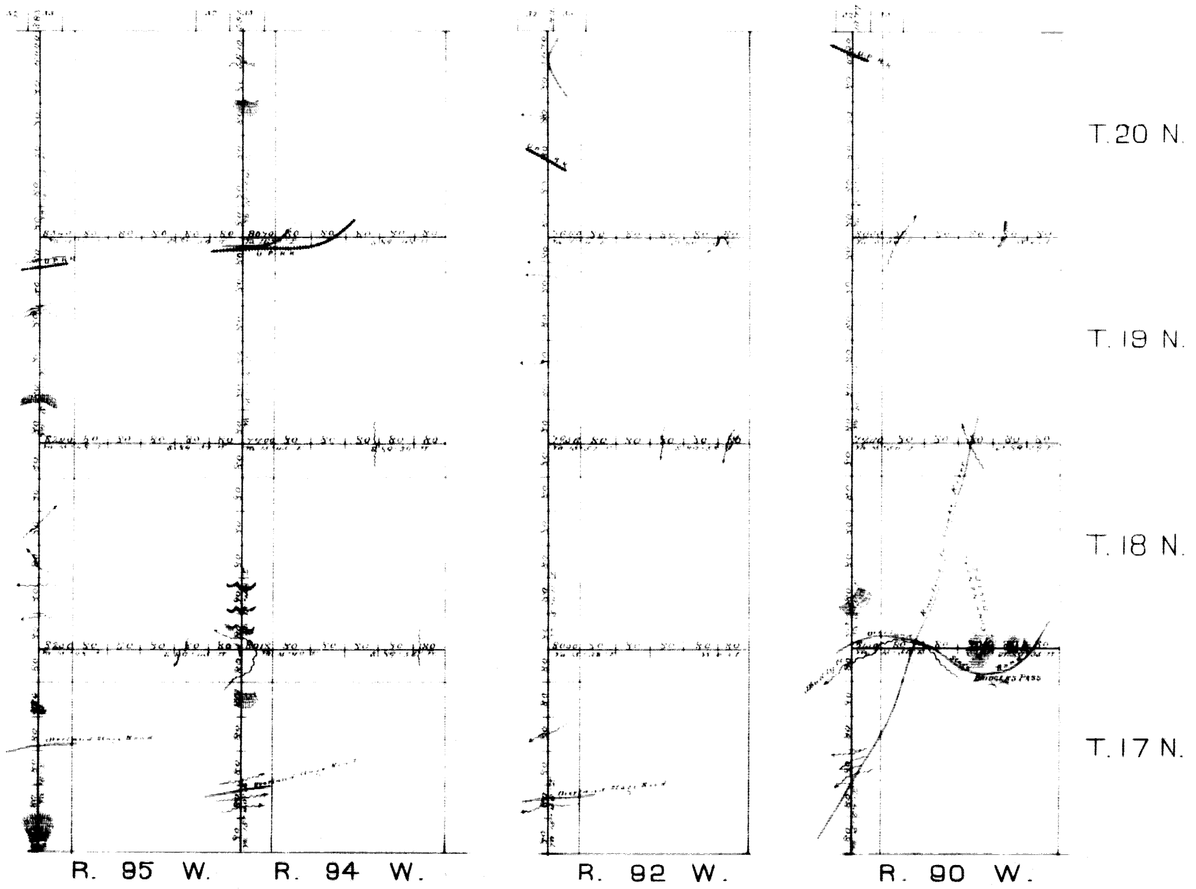

Surveys Designated	By Whom Surveyed	Date of Contract	Date of Surveys	When Surveyed
Exterior Lines	Charles J. Reed	June 6th 1874	187 1 34	July 8th Augt. 8th 1874
Connections	" "	" "	30 : 36	" "

The above Diagram of the Exterior Lines of Townships 17. 18. 19 and 20 North of Ranges 90. 92. 94 and 98 West of 6th Principal Meridian, in Wyoming Territory, is strictly conformable to the field notes of the Survey thereof on file in this Office, which have been examined and approved.

Surveyor Generals Office,
Cheyenne Wyo. Sept 15 1874.

Silas Reed
Sur. Gen.

380