(24)

accession no. 3015

87

TOWNSHIP No. 20 NORTH. RANGE No. 96 WEST of the 6TH Principal MERIDIAN.



Total number of Acres 22703.24

Surveys Designated	By Whom Surveyed	Date of Contract	Amount of Surveys Mls	Chs	Lks	When Surveyed	Magnetic Declination
S. Township line	Alfred M. Rogers	June 15, 1875	5	79	00	Aug. 4, 1876	15° 30' East
Subdivisions	D. W. Fleet	July 8, 1882	38	00	90	Nov. 24 30 1882	16° 15' "
Connections	" " "	" " "		27	90	" " "	" " "
E. Townsh't	Chas. J. Reed	June 15, 1875	5	60	00	Aug. 2, 1875	
12th Guide M. W.	W. O. Dunney	June 21, 1873	5	62	80	July 28, 1873	
5th Stand. P. W.	" " "	May 30, 1873	6	00	62	July 24 1873	

The above Map of Township No. 20 North Range No. 96 West of the Sixth Principal Meridian Wyoming Territory is strictly conformable to the field notes of the survey thereof on file in this Office, which have been examined and approved

Surveyor Generals Office
Cheyenne Wyoming
January 18th 1884

1926

20-96

4913

RESURVEY
TOWNSHIP EXTERIORS

Surveys Designated	Amount Mls.	Chs.	Lks.	When Surveyed
Resurvey Standard Lines	47	09	99	September 15,1911 - July 18,1912
Resurvey Township Lines	98	26	92	June 5, 1911 - November 10,1911
Connections		3	02	December 4,1911

This Plat
of the
Reservey of
The Fourth Standard Parallel North through R.97W., the Fifth Standard Parallel North through Rs. 96 and 97W., the Twelfth Guide Meridian West through Ts. 17, 18, 19, 20, 21, & 22 N., the North boundaries of Ts. 17, 18, 19, 21 & 22N., R.97W. the North and East boundaries of Ts. 21 N. R. 98 W., Ts. 21 & 22 N. Rs. 99 & 100W. the West boundary of T. 22 N. R. 97W. and a part of the West boundary of T. 23 N. R 99 West of the Sixth Principal Meridian, Wyoming, is strictly conformable to the field notes of the resurvey thereof
by
Wesley E. Saxon and Homer Saxon, U.S. Transitmen under their
Assignment to Group 9
dated April 5, 1911
which have been examined, approved and filed in this office.
U.S. Surveyor Gen'ls. Office
Cheyenne, Wyoming February 28,1914

Surveyor General

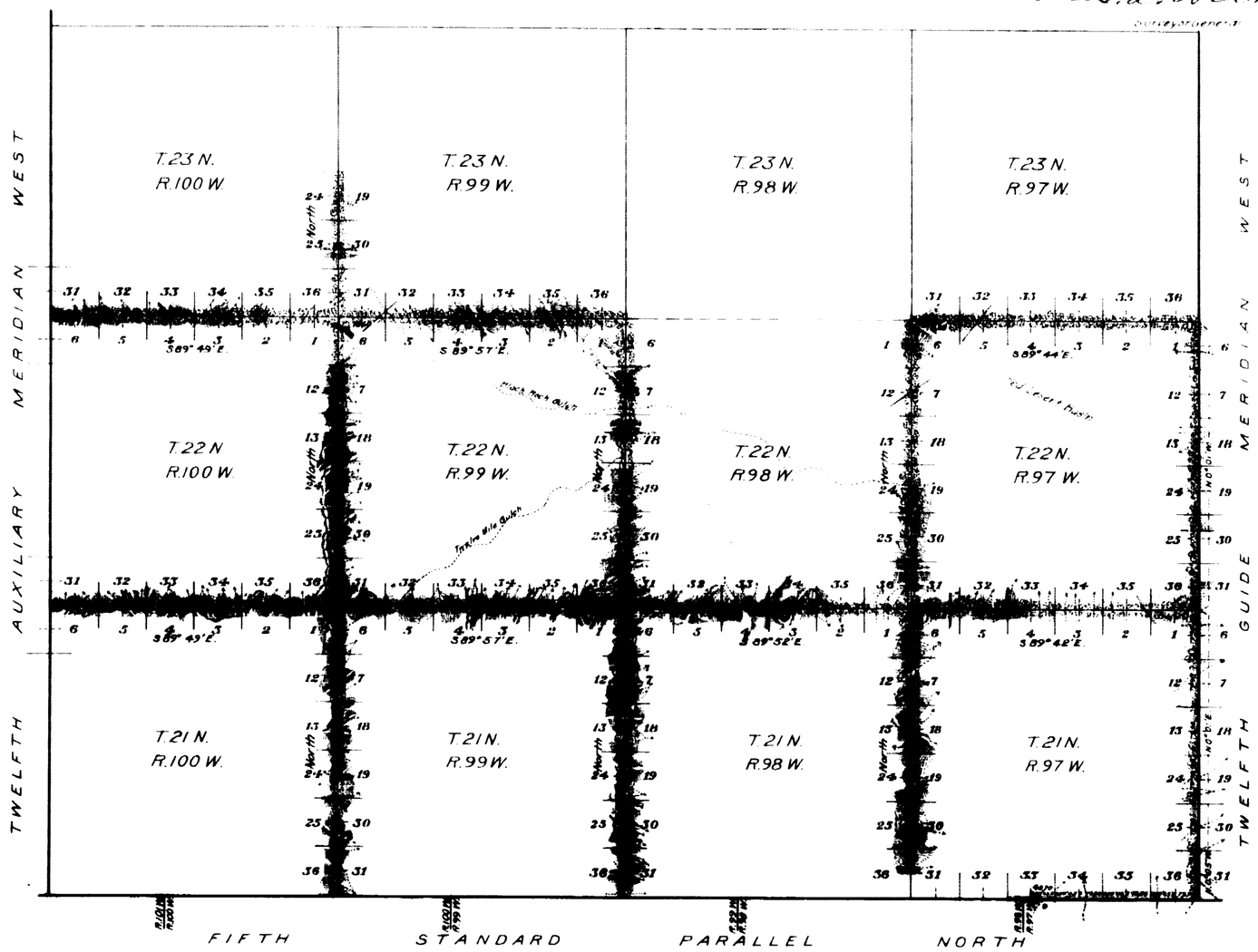

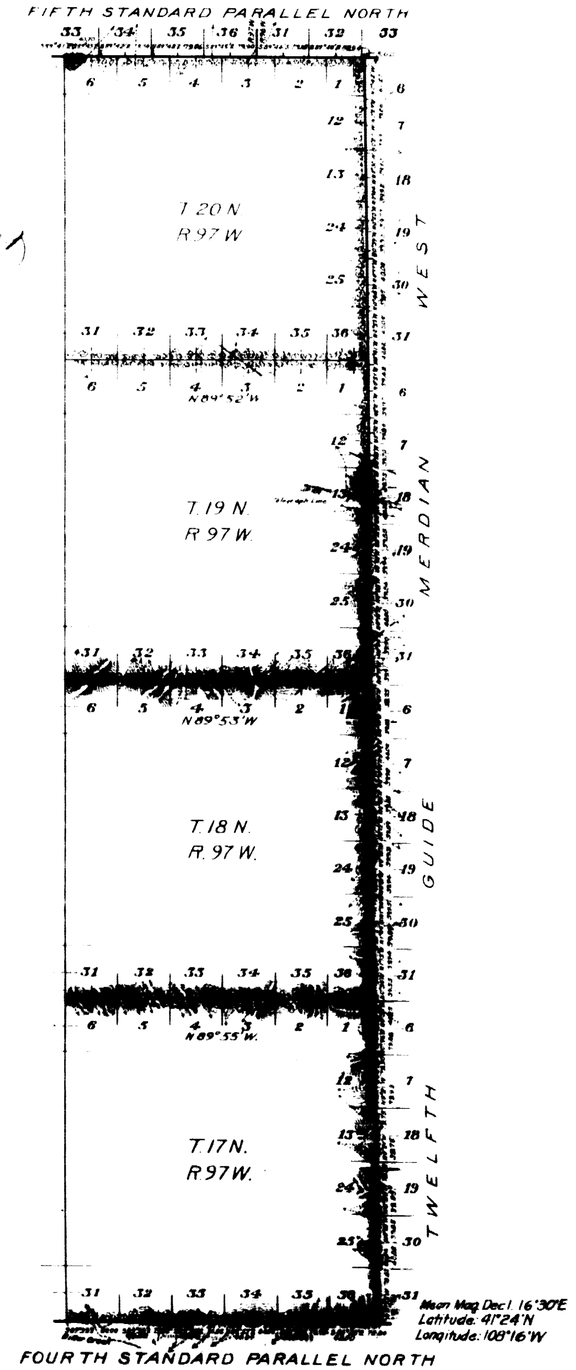

2951

Accos. No. 6186

SHEET 3

TOWNSHIPS NOS. 19 AND 20 NORTH, RANGES NOS. 93, 94, 95, AND 96 WEST, SIXTH PRINCIPAL MERIDIAN, WYOMING

DEPENDENT RESURVEY OF EXTERIOR LINES

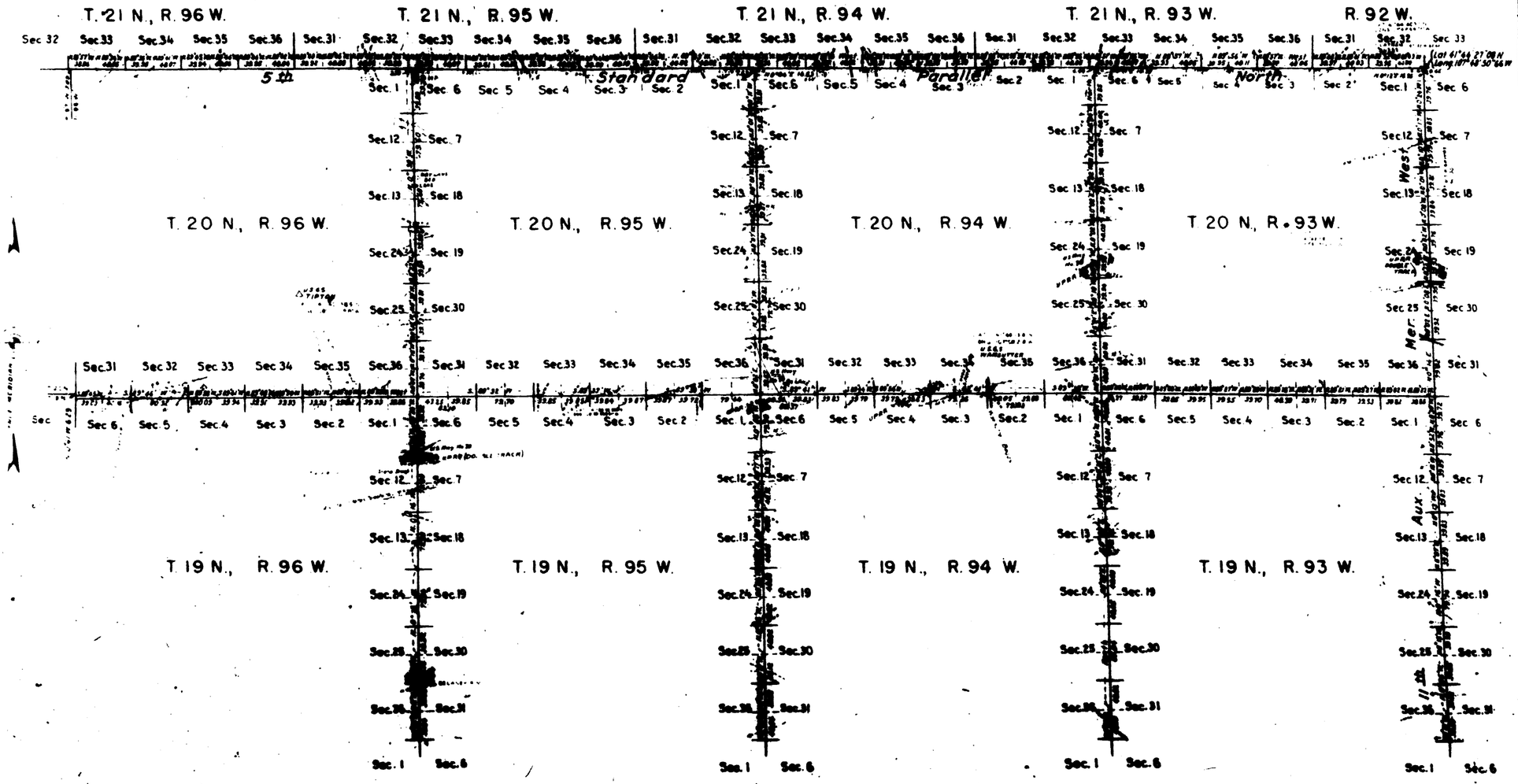

Resurvey authorized by Gen[illegible]
Office letter "E" dated June 12, [illegible]

Scale: 100 chs. to an inch

LINES DESIGNATED	BY WHOM SURVEYED	GROUP No.	GROUP DATE	MILEAGE MI.	MILEAGE CHS.	[illegible]	[illegible]
Exterior	Anthony C. Kimmell	167	Aug. 26, 1937	94	[illegible]	Sept. 18, 1937	Oct. 24, 1937
Miscellaneous	Russell C. MacDonald				[illegible]		

Office of Supervisor of Surveys
[illegible], Colorado, May 18, 1938.
The above plat of the Exterior lines of Townships [illegible] is strictly [illegible] which have been examined and approved.

Supervisor of Surveys.

UNITED STATES DEPARTMENT OF THE INTERIOR
GENERAL LAND OFFICE
Washington, D.C., Feb. 3, 1940.
The [illegible] represented by this plat having been [illegible] of this office, is hereby [illegible].

Acting Assistant Commissioner.

3013

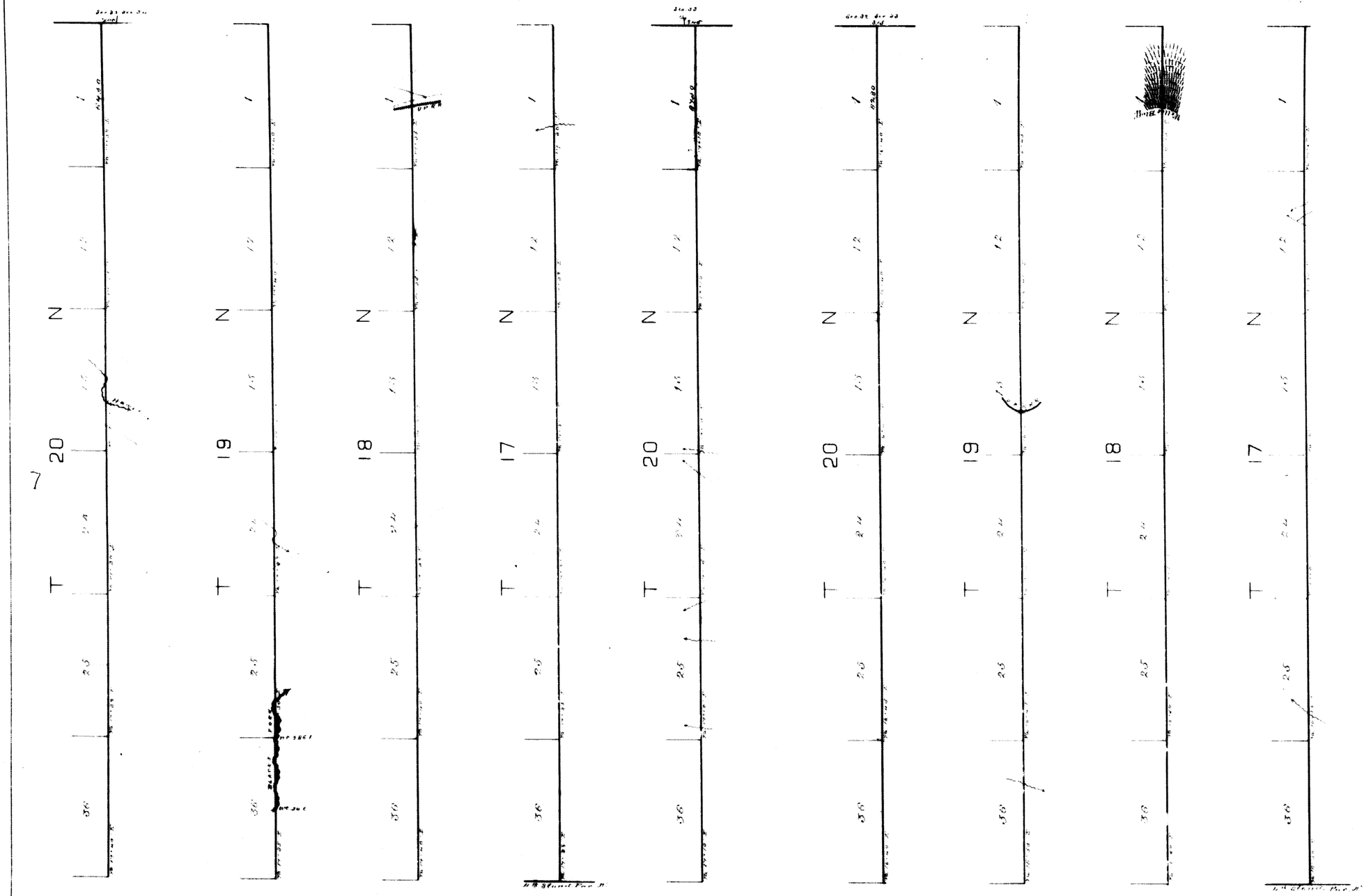

Survey Designated	By Whom Surveyed	Date of Contract	Amount of Surveys	When Surveyed
12th Guide M. W. Connections	Wm. O. Downey	June 21st 1873	23 . 62 . 80 / 0 . 3 . 15	July 26-28 1873
13th Guide M. W. Connections	Wm. O. Downey	June 21st 1873	5 . 67 . 50 / 0 . 6 . 45	Aug. 7th 1873.
14th Guide M. W. Connections	Wm. O. Downey	June 21st 1873	23 . 64 . 50 / 0 . 7 . 40	August 22-24 1873

I hereby certify that the above Diagram the 12th, 13th, and 14th Guide Meridians, west of the 6th Principal Meridian on Wyoming Territory, is strictly conformable to the field notes of the survey thereof on file in this Office which have been examined and approved.

Surveyor General's Office
Cheyenne Wyo. Nov 21st 1873

Silas Reed
Surv. Genl.

(8) Indexed

440

EXTERIOR LINES.

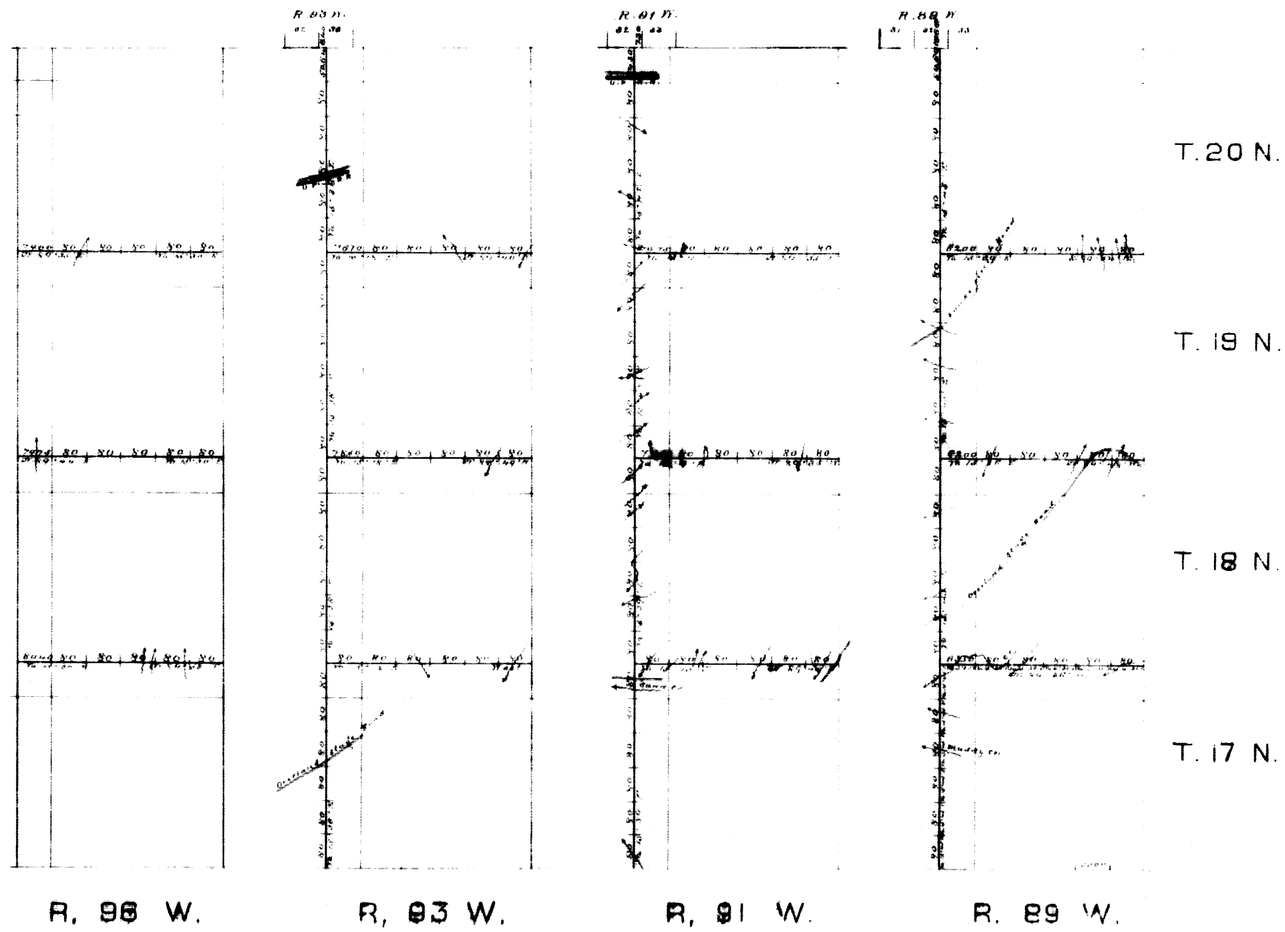

Surveys Designated	By Whom Surveyed	Date of Contract	Amount of Surveys	When Surveyed
Township Exteriors	Alfred H. Rogers	June 15th 1875	142 · 19 · 14	July 2 - Aug. 4. 1876
Connections	" " "	" " "	" 13 · 38	" " "

I hereby certify that the above Diagram of the Exterior lines of Townships 17, 18, 19 and 20 North, of Ranges 89, 91, 93, and 96 West of 6th Principal Meridian, in Wyoming Territory, is strictly conformable to the field notes of the survey thereof, on file in this Office, which have been examined and approved.

Surveyor Generals Office
Cheyenne Wyo. October 19th 1875

Edw. C. David
Sur. Gen.