42

accession no. 4004

(4-675 a)

66

Resurvey Township No. 20 North, Range No. 98 West of the Sixth Principal Meridian, Wyoming



Table of Patented Entries in T. 20 N., R. 98 W. Not Segregated			
Original Survey			
Section	Subdivision	Entry	Entryman
1	All	L.G.	Union Pacific
3	"	"	" "
5	"	"	" "
7	"	"	" "
9	"	"	" "
11	"	"	" "
13	"	"	" "
15	"	"	" "
16	"	S.S.	Wyoming
17	"	L.G.	Union Pacific
19	"	"	" "
21	"	"	" "
23	"	"	" "
25	"	"	" "
27	"	"	" "
29	"	"	" "
31	"	"	" "
33	"	"	" "
35	"	"	" "
36	"	S.S.	Wyoming

Coal indications
Sec 29
Sec 32

Areas in Acres	
Public Land	9,601.49
Indian Reservation	
Indian Allotments	
Mineral Claims	
Water Surface	
Patented Land	12,151.56
Total Area	21,753.05

Scale 40 Chains to an inch

Mean Magnetic Declination 17°30'E.
Latitude: 41° 40'N.
Longitude: 108°23'W.

Surveys Designated	By Whom Surveyed	Group No.	Group Date	Amount of Surveys Mls.	chs.	lks.	When Surveyed Begun	Completed
Resurvey Subdivisions	Adams & Saxon	1	July 14, 1910	58	25	60	Oct. 26, 1910	Oct. 30, 1910
Resurvey Township Lines	" "	1	"	23	25	58	Sept. 30, 1910	Oct. 26, 1910
Connections	" "	1	"		64	21	Oct. 30, 1910	Oct. 30, 1910

The above map of Resurvey Township No. 20 North, Range No. 98 West of the Sixth Principal Meridian, Wyoming, is strictly conformable to the field notes of the resurvey thereof on file in this office, which have been examined and approved.

U. S. Surveyor General's Office.

Cheyenne, Wyoming, November 13, 1912

Stephen B. Thomas
Surveyor General.

2315-A

2315A

20-98

Accepted by the Hon. Commissioner in his letter of Feb 20, 1913.
Triplicate plat mailed to the Evanston Land Office Oct. 6, 1913.

4003

TOWNSHIP No. 20 NORTH, RANGE No. 98 WEST of the 6th Principal MERIDIAN.

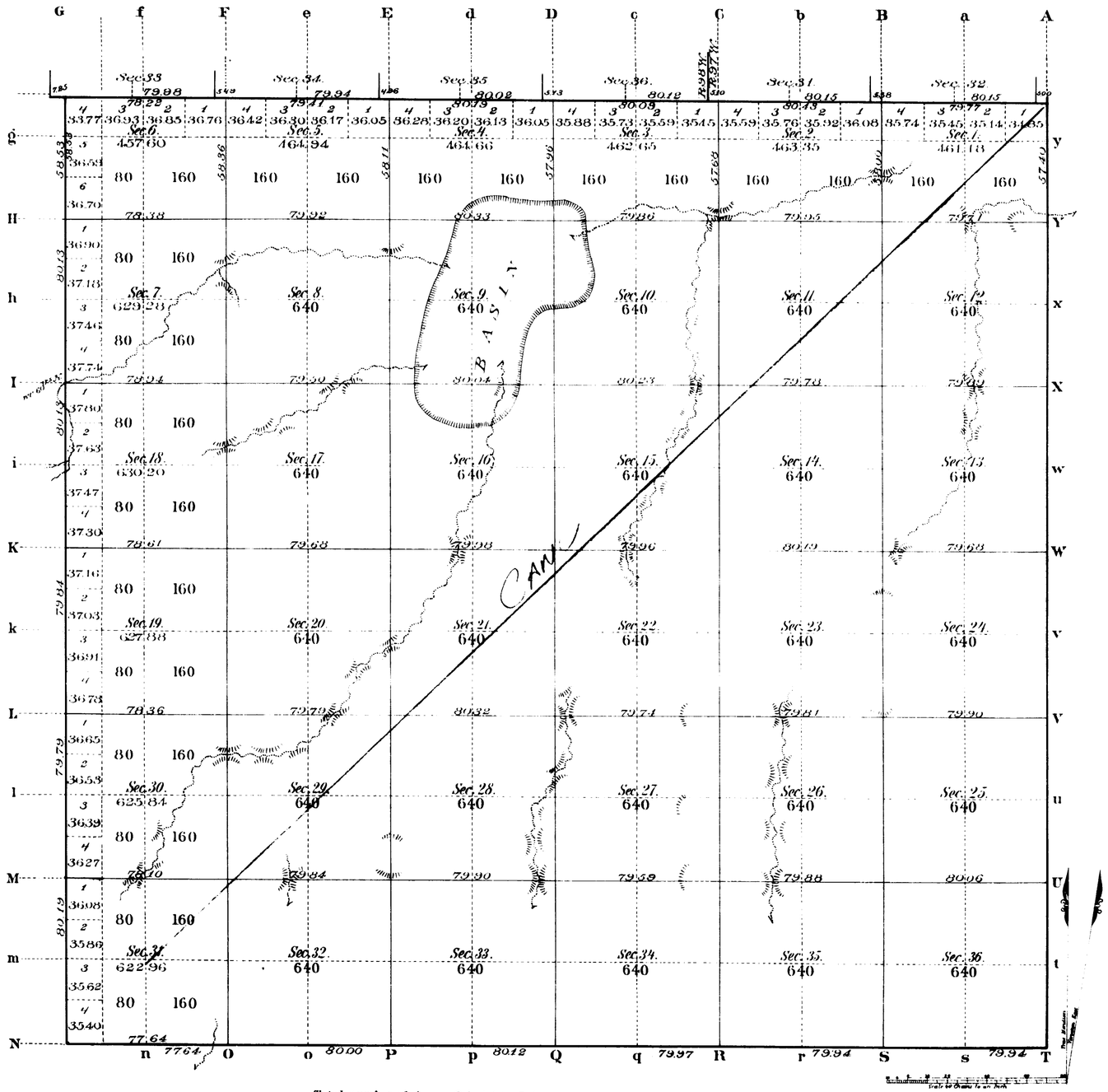

Total number of Acres 21,910.54

Surveys Designated	By Whom Surveyed	Date of Contract	Amount of Surveys Mls	Chs	Lks	When Surveyed	Magnetic Declination
Township lines							
Subdivisions	R. H. Woods	Nov. 6th 1883	58	40	3	June 11-18, 1884	16°30' 16°35' E
Connections	" " "	" " "		26	6	" " "	
Retracing Std. L.	" " "	" " "	6	0	36	May 5-15, 1884	
" Tp. Ls	" " "	" " "	11	56	22	" " "	

The above Map of Township No. 20 North Range No. 98 West of the Sixth Principal Meridian Wyoming Territory is strictly conformable to the field notes of the survey thereof on file in this Office which have been examined and approved

Surveyor General's Office, John H. Meldrum
Cheyenne, Wyoming Surv. Genl.
October 20th 1884

2315

A. GAST & CO. - ST. LOUIS & N.Y.

2564

42

RESURVEY

TOWNSHIP EXTERIORS

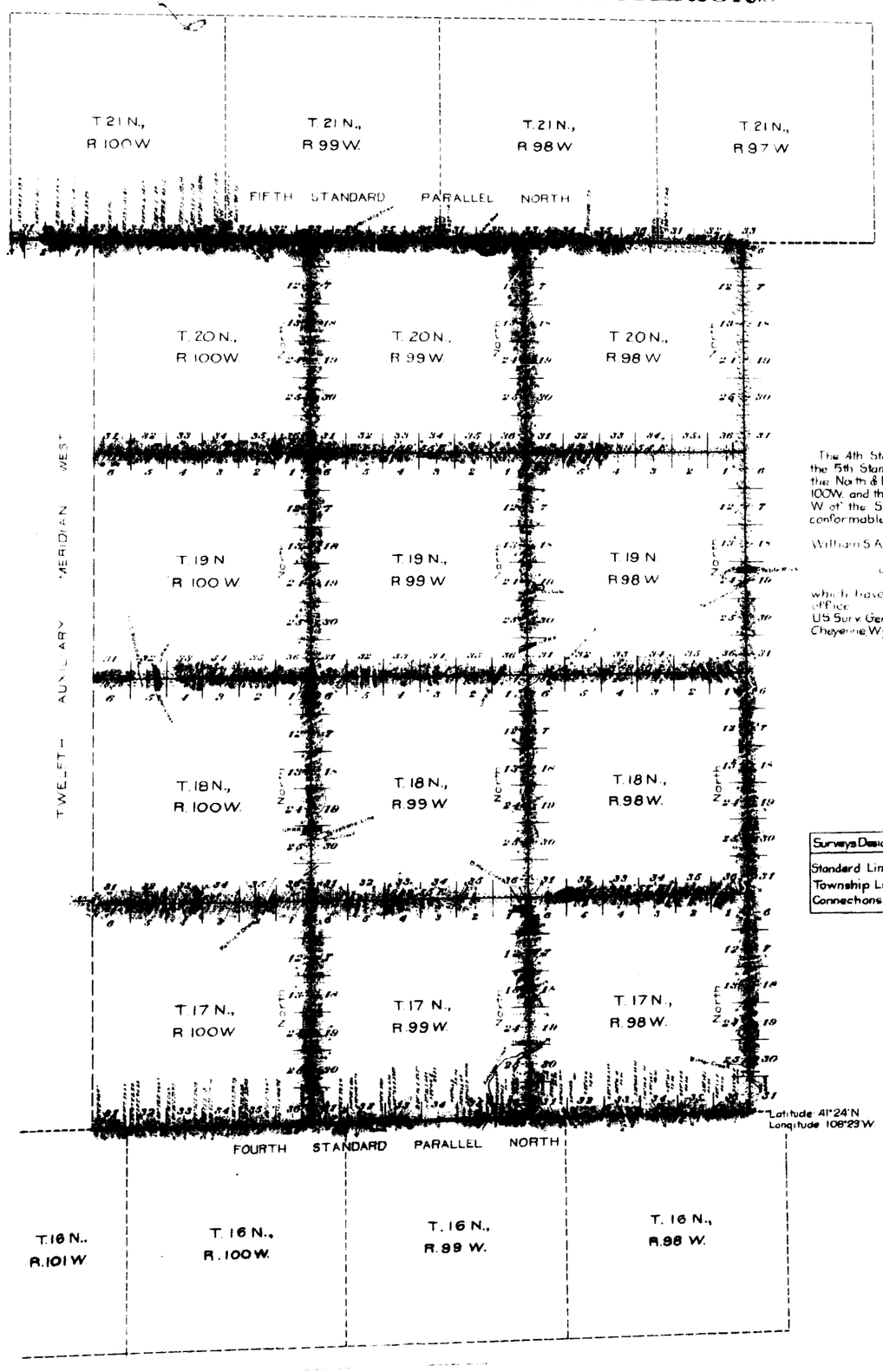

This Plat
of the
Resurvey of
The 4th Standard Parallel North, through Rs. 98, 99 & 100 W.
the 5th Standard Parallel North, through Rs. 98, 99 & 100 W.
the North & East boundaries of Ts. 17, 18 & 19 N., Rs. 98, 99 & 100 W. and the East boundaries of T. 20 N., Rs. 98, 99 & 100 W. of the Sixth Principal Meridian, Wyoming, is strictly conformable to the field notes of the resurvey thereof
by
William S. Adams & Wesley E. Suxer, U.S. Transitmen
under their
assignment to Group I
dated July 14, 1910
which have been examined, approved and filed in this office
U.S. Surv. Gen'l's Office
Cheyenne, Wyoming, November 13, 1912

Stephen P. Norman
Surveyor General

Surveys Designated	Amount			When surveyed
	Mls	Chs	Lks	
Standard Lines	38	39	91	July 14, 1910-Oct 25, 1910
Township Lines	124	73	53	July 14, 1910-Oct 26, 1910
Connections		32	91	Aug 28, 1910-Oct 10, 1910

SCALE: 1 INCH TO 160 CHAINS

Corrected by the Surveyor in Gen'l's Office, February 20, 1918

62

(9)
Indexed

309

Compared.

EXTERIOR LINES

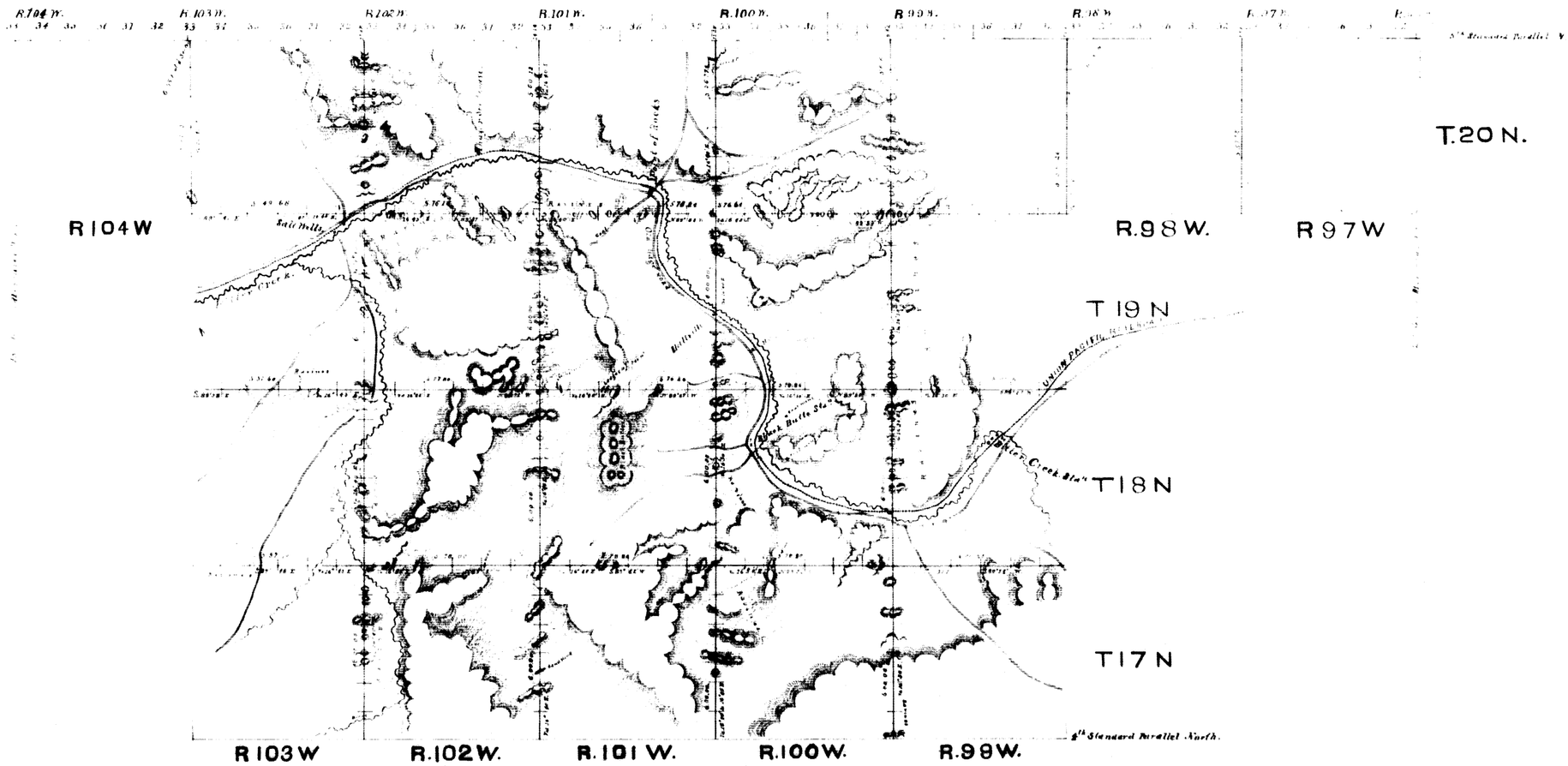

Surveys designated.	By whom surveyed.	Date of Contract	Amount of Surveys	When Surveyed.
Township Exteriors Connections.	Richard Blackstone	September 11th 1876	200 73 95 / 71 - 68.	Sept. & Oct 1876

Surveyor General's Office
Cheyenne Wyo. Jan 23 1877

I hereby certify that the above diagram of the exterior line of Township 20 North Ranges 97 and 98 West. Townships 17 18 19 and 20 North Ranges 98 100 101 102 and 103 West and Township 20 North Range 104 west of the 6th Principal Meridian in Wyoming Territory is strictly conformable to the field notes of the Survey thereof on file in this Office which have been examined and approved.

Edw. C. David
Surveyor General