30

3A

4219

(4-6754)

# Resurvey Township No. 21 North, Range No. 100 West of the Sixth Principal Meridian, Wyoming.




| Patented Entries not Segregated | | | |
|---|---|---|---|
| Resurvey | | | |
| Section | Subdivision | Entry | Entryman |
| 1 | All | L. G. | Union Pacific |
| 3 | " | " | " " |
| 5 | " | " | " " |
| 7 | " | " | " " |
| 9 | " | " | " " |
| 11 | " | " | " " |
| 13 | " | " | " " |
| 15 | " | " | " " |
| 16 | " | S. S. | Wyoming |
| 17 | " | L. G. | Union Pacific |
| 19 | " | " | " " |
| 21 | " | " | " " |
| 23 | " | " | " " |
| 25 | " | " | " " |
| 27 | " | " | " " |
| 29 | " | " | " " |
| 31 | " | " | " " |
| 33 | " | " | " " |
| 35 | " | " | " " |
| 36 | " | S. S. | Wyoming |

Coal Indications

| Areas in Acres | |
|---|---|
| Public Land | 10,224.28 |
| Indian Reservation | |
| Indian Allotments | |
| Mineral Claims | |
| Water Surface | |
| Total Area | |

Scale 40 Chains to an inch

Mean Magnetic Declination 17°46' E
Longitude: 108°39' W
Latitude: 41°44' N

| Surveys Designated | By Whom Surveyed | Group No. | Group Date | Amount of Surveys Mls. | chs. | lks. | When Surveyed Begun | Completed |
|---|---|---|---|---|---|---|---|---|
| Resurvey Subdivision Lines | Saxon & Saxon | 9 | April 5, 1911 | 59 | 74 | 41 | June 5, 1911 | Nov. 10, 1911 |
| Resurvey North Boundary | " | " | April 5, 1911 | 5 | 79 | 20 | June 11, 1911 | June 13, 1911 |
| Resurvey East Boundary | " | " | " | 6 | 00 | 00 | June 8, 1911 | June 10, 1911 |
| Resurvey Aux. Guide Meridian | Johnson & Jaeckel | 314 | July 12, 1906 | 6 | 00 | 00 | Aug. 18, 1906 | Aug. 18, 1906 |
| Standard Parallel | Adams & Saxon | 1 | July 14, 1910 | 5 | 79 | 21 | Sept. 17, 1910 | Sept. 17, 1910 |
| Connections | Saxon & Saxon | 9 | April 5, 1911 | | 12 | 01 | June 13, 1911 | June 27, 1911 |

The above map of Resurvey Township No. 21 North Range No. 100 West of the Sixth Principal Meridian Wyoming, is strictly conformable to the field notes of the resurvey thereof on file in this office, which have been examined and approved

U. S. Surveyor General's Office.
Cheyenne, Wyoming, February 28, 1914

Charles L. Decker
Surveyor General.

2435-A

Accepted by Commr. Nov. 22, 1915

21-100

# TOWNSHIP No. 21 NORTH, RANGE No. 100 WEST of the 6th Principal MERIDIAN.

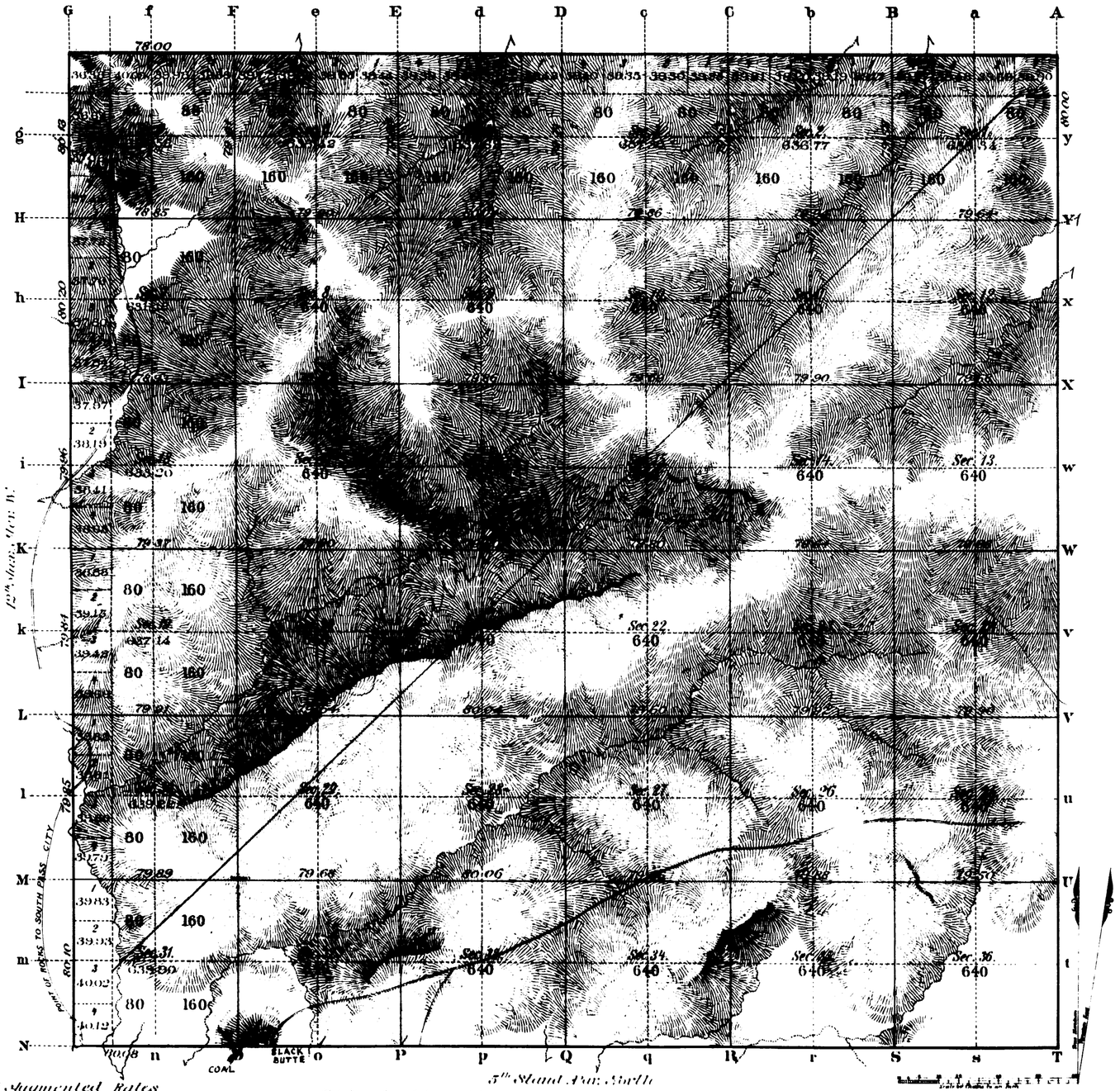


All Augmented Rates

Total number of Acres 22996.55

| Surveys Designated | By Whom Surveyed | Date of Contract | Amount of Surveys Mls. | Chs. | Lks. | When Surveyed | Magnetic Declination |
|---|---|---|---|---|---|---|---|
| F. Township line | F. W. Weisshaar Jr. | Oct. 11th 1883 | 5 | 78 | 0 | Apr. 1st 1884 | |
| Subdivisions | . . . | . . . | 59 | 70 | 84 | June 27. July 5. 1884 | 16°48' 16°58' E. |
| E. Township l | G. M. Jones | Feb. 20th 1884 | 6 | 0 | 0 | July 20th 1884 | |
| 12th Aux. M. W. | J. H. Fairfield | July 13th 1882 | 6 | 0 | 0 | Sep. 5th 1882 | |
| Ret. . . . | F. W. Weisshaar Jr. | Oct. 11th 1883 | 6 | 0 | 8 | March 28th 1884 | |
| 5th Stand. P. N. | W. O. Downey | June 21st 1873 | 6 | 0 | 0 | Aug. 1st 1873 | |
| Ret. . . | G. M. Carson | Oct. 10th 1883 | 5 | 0 | 38 | March 11th 1884 | |

The above Map of Township No. 21 North Range No. 100 West of the Sixth Principal Meridian Wyoming Territory is strictly conformable to the field notes of the survey thereof on file in this Office, which have been examined and approved.

Surveyor General's Office
Cheyenne, Wyoming
Apr. 2nd 1885

John W. McCarrage
Surv. Gen.

A. GAST & CO. ST. LOUIS & N.Y.

2435

21-100

Indexed

4913

# RESURVEY

# TOWNSHIP EXTERIORS

| Surveys Designated | Amount | | | When Surveyed |
|---|---|---|---|---|
| | Mls. | Chs. | Lks. | |
| Resurvey Standard Lines | 47 | 09 | 99 | September 15, 1911 - July 18, 1912 |
| Resurvey Township Lines | 98 | 26 | 92 | June 5, 1911 - November 10, 1911 |
| Connections | | 3 | 02 | December 4, 1911 |

This Plat
of the
Reservey of
The Fourth Standard Parallel North through R. 97 W., the Fifth Standard Parallel North through Rs. 96 and 97 W., the Twelfth Guide Meridian West through Ts. 17, 18, 19, 20, 21, & 22 N., the North boundaries of Ts. 17, 18, 19, 21 & 22 N., R. 97 W. the North and East boundaries of Ts. 21 N. R. 98 W., Ts. 21 & 22 N. Rs. 99 & 100 W. the West boundary of T. 22 N. R. 97 W. and a part of the West boundary of T. 23 N. R. 99 West of the Sixth Principal Meridian, Wyoming, is strictly conformable to the field notes of the resurvey thereof
by
Wesley E. Saxon and Homer Saxon, U.S. Transitmen under their
Assignment to Group 9
dated April 5, 1911
which have been examined, approved and filed in this office.
U.S. Surveyor Gen'ls. Office
Cheyenne, Wyoming, February 28, 1914

Charles L. Decker
Surveyor General

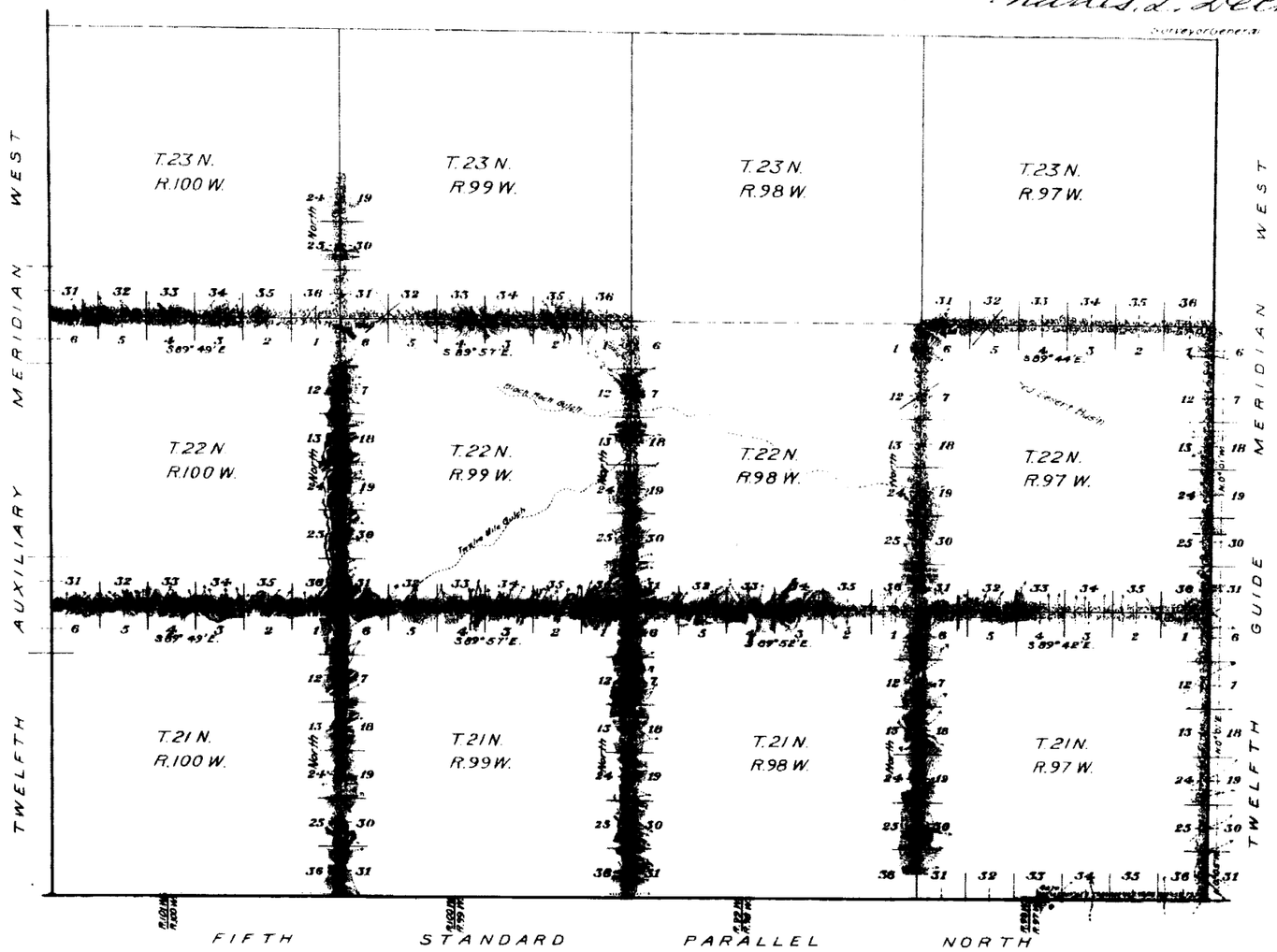


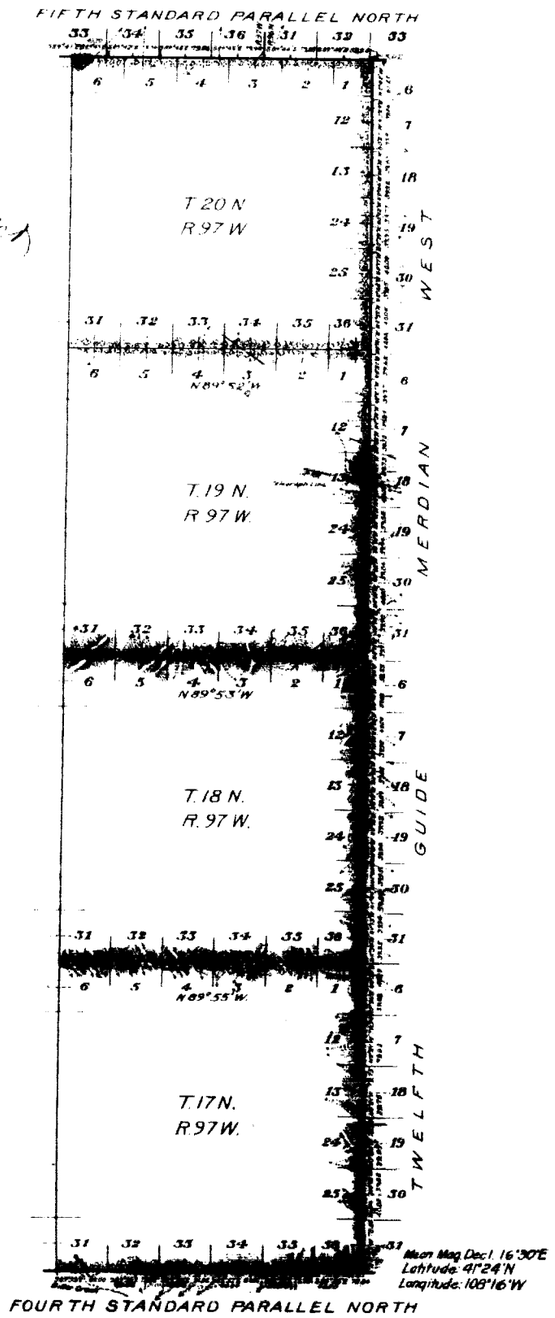


2951

37

Indexed

15

4853

# RESURVEY

# TOWNSHIP EXTERIORS

*Scale: 1 inch = 160 Chains.*

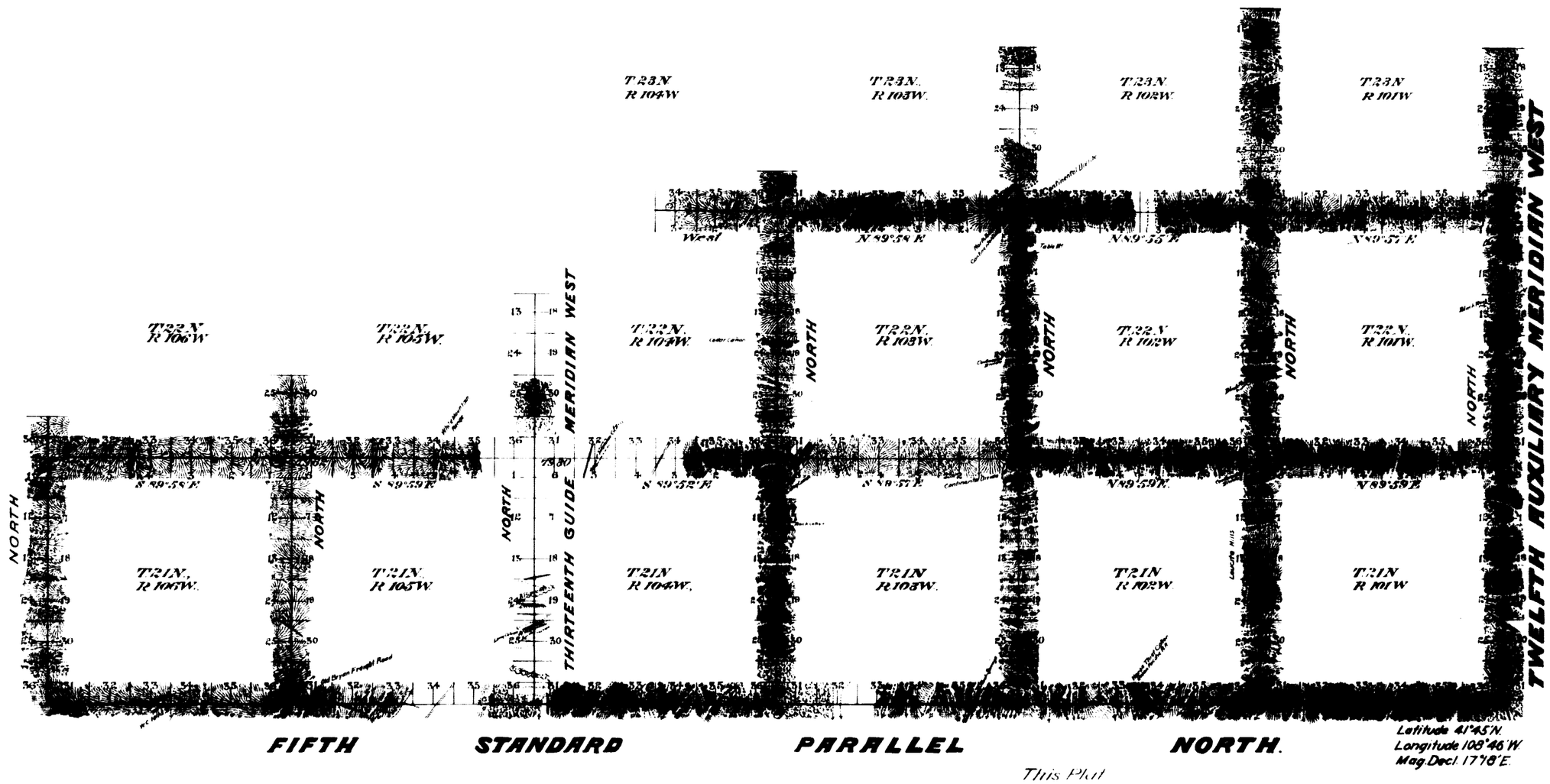


**Table of Mileage**

| Surveys Designated | Mls | Chs | Lks | When Surveyed |
|---|---|---|---|---|
| Standard lines resurveyed | 62 | 00 | 00 | Aug. 16-28, 1906 |
| Township " " | 117 | 70 | 77 | Aug. 18-Nov. 25, 1906 |

This Plat
of the Resurvey of
the Fifth Standard Parallel North through Ranges 101, 102, 103, 104, 105 and 106 West; the Twelfth Auxiliary Meridian West through Tps. 21, 22 and 23 North between Ranges 100 and 101 West; the Thirteenth Guide Meridian West through Tps. 21 and 22 North between Ranges 104 and 105 West; the North and West boundaries of Tps. 21 and 22 North, Ranges 101, 102 and 103 West; the West boundaries of Tps. 23 North, Ranges 101, 102 and 103 West; the North boundaries of Tps. 21 and 22 North, Range 104 West; the North and West boundaries of Tps. 21 North, Ranges 105 and 106 West and the West boundaries of Tps. 22 North, Ranges 105 and 106 West of the Sixth Principal Meridian, Wyoming, is strictly conformable to the field notes of the resurvey thereof by Frank M. Johnson and Herman Jaeckel, U.S.D.S., under their Contract No. 314, dated July 12, 1906, which have been examined, approved and filed in this office.

U.S. Surv. Gen'l's Office
Cheyenne, Wyoming
January 7, 1908.

Alpheus P. Hansen
U.S. Surv. Gen'l

C.W.S. & AMT

2905

Accepted by the Hon. Commissioner in his letter "E" April 16, 1908

42

2984

4893

# RESURVEY

# TOWNSHIP EXTERIORS




This Plat
of the
Resurvey of
The 4th Standard Parallel North, through Rs. 98, 99 & 100 W.
the 5th Standard Parallel North, through Rs. 98, 99 & 100 W.
the North & East boundaries of Ts. 17, 18 & 19 N., Rs. 98, 99 & 100 W. and the East boundaries of T. 20 N., Rs. 98, 99 & 100 W. of the Sixth Principal Meridian, Wyoming, is strictly conformable to the field notes of the resurvey thereof
by
William S. Adams & Wesley E. Saxon, U.S. Transitmen
under their
assignment to Group I
dated July 14, 1910
which have been examined approved and filed in this office
U.S. Surv. Gen'ls Office
Cheyenne, Wyoming, November 13, 1912

Stephen P. Hansen
Surveyor General

| Surveys Designated | Amount Mls | Chs | Lks | When surveyed |
|---|---|---|---|---|
| Standard Lines | 38 | 39 | 91 | July 14, 1910-Oct 25, 1910 |
| Township Lines | 124 | 73 | 53 | July 14, 1910-Oct 26, 1910 |
| Connections | | 32 | 91 | Aug 28, 1910-Oct 10, 1910 |

SCALE: 1 INCH TO 160 CHAINS

Accepted by the Commissioner in Res. Letter E February 20, 1914

62

4958

ANGLE POINTS ON RESURVEY FIFTH STANDARD PARALLEL NORTH

# Through Ranges Nos. 97, 98, 99 and 100 West of the Sixth Principal Meridian, Wyoming

Established By Arthur D. Davis, Under Instructions For Group No. 18, Dated March 27, 1914
Survey Began October 29, 1914 Survey Completed October 30, 1914
Field Notes Approved June 30, 1915

Resurvey, Saxon and Saxon, Group No. 1

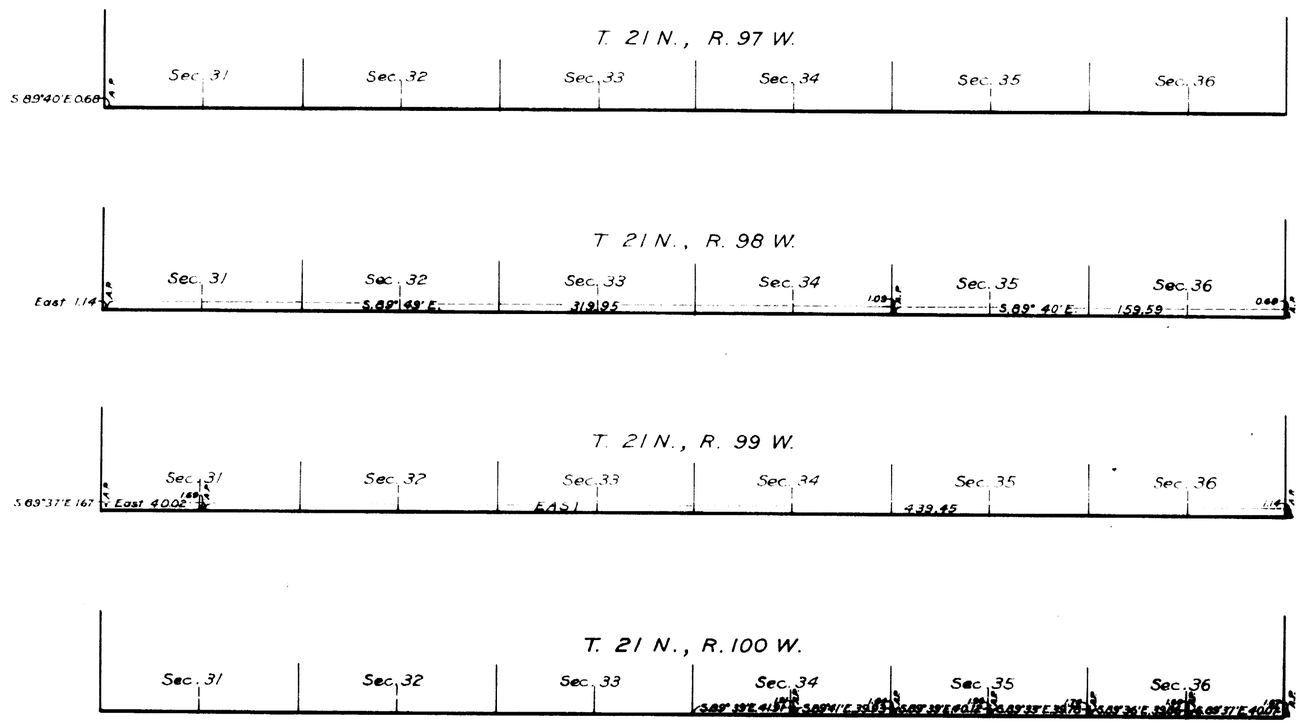


Scale, 40 Chains to an Inch

The above map of Angle Points on Resurvey Fifth Standard Parallel North, through Ranges Nos. 97, 98, 99 and 100 West of the Sixth Principal Meridian, Wyoming, resurvey and plat approved November 13, 1912, is strictly conformable to the field notes of the establishment thereof on file in this office, and is hereby approved
U.S. Surveyor General's Office,
Cheyenne, Wyoming, September 30, 1924

Clyde W. Atherly
Surveyor General

AMT

Chkd. A.L.R.

2992

Trans. to Evanston
Dec. 9. 1924

(20)

Indexed

2008



# 12th AUXILIARY MERIDIAN WEST,

From the 5th to the 7th Standard Parallel N. in Tps 21 to 28 N. inclusive between Ranges 100 & 101

W. of the 6th Pr. Mer. Wyo. Ter.

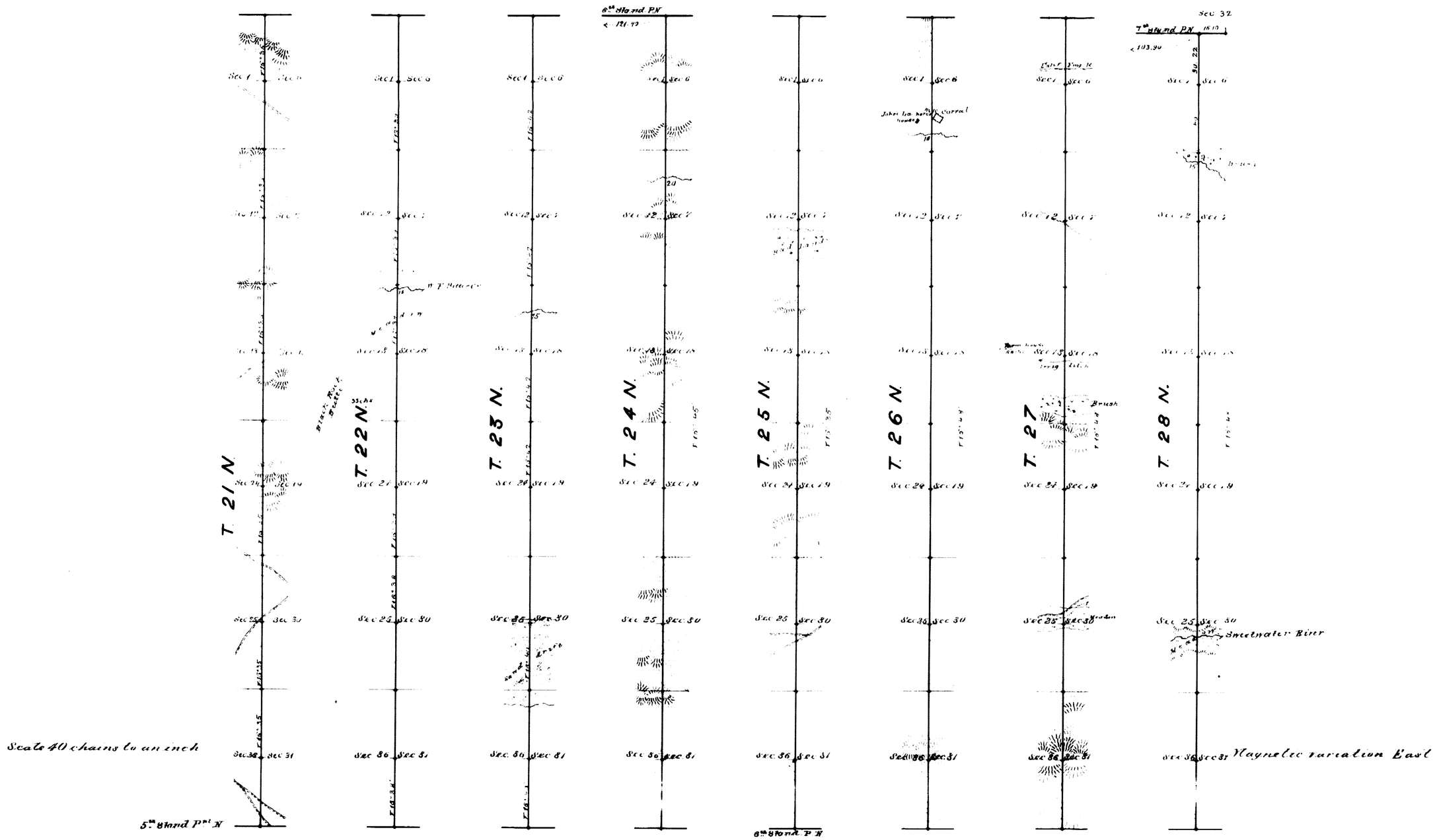


| Surveys designated | By whom surveyed | Date of contract | Amount of surveys Mil. Chs. Lks. | When surveyed |
|---|---|---|---|---|
| 12th Auxil. M.W. | Joseph H. Fairfield | July 18th 1882 | 17. 70. 22 | Sept 4-14. 1882 |
| Connections | " " " | " " " | 16. 10 | " " " |

I hereby certify that the above diagram of the 12th Auxiliary Meridian West of the 6th Principal Meridian, from the 6th to the 7th Standard Parallel N. in Tps 21 to 28 N. inclusive between Ranges 100 & 101 in Wyoming Territory, is strictly conformable to the field notes of the survey thereof, on file in this office, which have been examined and approved.

Surveyor Generals Office
Cheyenne, Wyo. May 10th 1883.

Edw. C. David
Surveyor General.

1458

(6) Indexed

268

61

# FIFTH STANDARD PARALLEL NORTH.




| Surveys Designated | By Whom Surveyed | Date of Contract | Amt. of Surveys M. Chs. Lks | When Surveyed |
|---|---|---|---|---|
| 5th Stand. Parl. N. | Wm. O. Downey | June 21st 1872 | 48 00 00 | July 29 Aug. 5th 1873 |

I hereby certify that the above Diagram of the 5th Stand. and Parallel North, between the 12th and 13th Guide Meridians, West of the 6th Principal Meridian in Wyoming Territory, is strictly conformable to the field notes of the Survey thereof on file in this office, which have been examined and approved.

Surveyor Generals Office
Cheyenne Wyo. Dec. 21. 1873.

Silas Reed
Surv. Genl.

30

Indexed

4217

# EXTERIOR LINES.

*Scale 3 miles to 1 inch. Magnetic Var: East.*

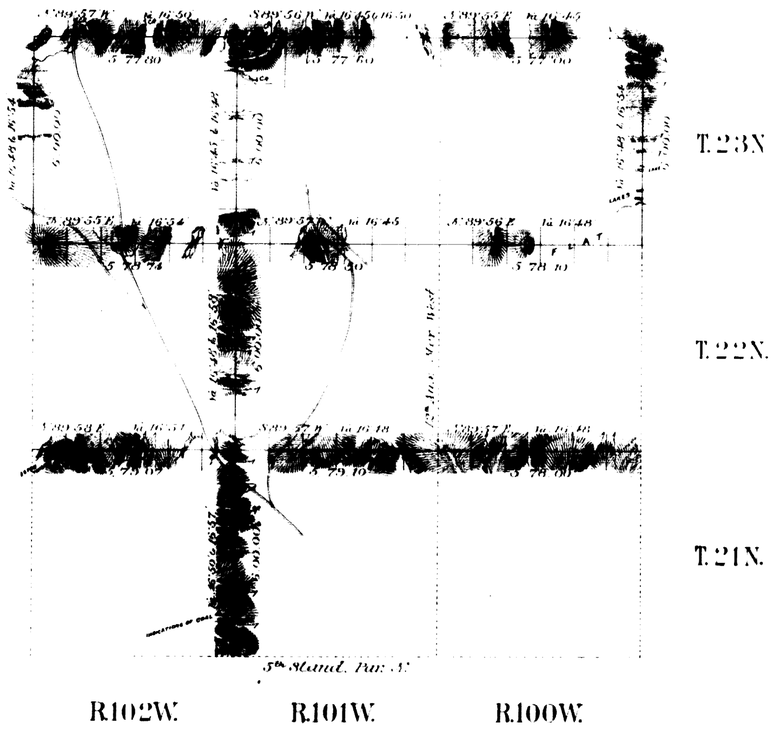


Regular Rates 34 mls 47 chs 77 lks
Augmented " 49 mls 16 chs 14 lks

| Surveys Designated | By Whom Surveyed. | Date of Contract | Amount of Surveys mls | chs | lks | When Surveyed. |
|---|---|---|---|---|---|---|
| Township lines | F.W. Weisshaar Jr. | Oct. 11th 1883 | 83 | 63 | 91 | Mar: 31 Apr 15, 1884 |

I hereby certify that the above diagram of the Exterior lines of Tps 21, 22 & 23 N. Rs 100, 101 & 102 W., of the 6th Principal Meridian, Wyoming Territory, is strictly conformable to the field notes of the survey thereof on file in this office which have been examined and approved.
Surveyor General's Office.
Cheyenne Wyoming Apr. 2nd 1885

John H. Meldrum
Surveyor General

2434