7839 **Click Here for Field Notes**

ORIGINAL

TOWNSHIP 21 NORTH, RANGE 101 WEST, OF THE SIXTH PRINCIPAL MERIDIAN, WYOMING.

DEPENDENT RESURVEY



Sec. 6

A history of surveys is contained in the field notes.

This plat represents the dependent resurvey of the Fifth Standard Parallel North, through R. 101 W., the Twelfth Auxiliary Meridian West, through T. 21 N., between Rs. 100 and 101 W., the north boundary and the subdivisional lines designed to restore the corners in their true original locations according to the best available evidence, T. 21 N., R. 101 W., Sixth Principal Meridian, Wyoming.

Sec. 7

The lottings and areas are as shown on the plat approved January 7, 1908.

Survey executed by Anthony Mule', Cadastral Surveyor, beginning October 18, 1982, and completed May 26, 1983, pursuant to Special Instructions dated September 30, 1982, for Group No. 444, Wyoming.

Sec. 18

Sec. 19

Sec. 30

Sec. 31

UNITED STATES DEPARTMENT OF THE INTERIOR
BUREAU OF LAND MANAGEMENT

Cheyenne, Wyoming June 22, 1988

This plat is strictly conformable to the approved field notes, and the survey, having been correctly executed in accordance with the requirements of law and the regulations of this Bureau, is hereby accepted.

For the Director

Richard L. Oakes

Chief Cadastral Surveyor for Wyoming

Lat. 41°44'35.6"N.
Long. 108°46'52.1"W.

W.H.B.

DOG

2438 B

37

16

accession no. 4225

(4-6752)

Resurvey Township No. 21 North, Range No. 101 West of the Sixth Principal Meridian, Wyoming.

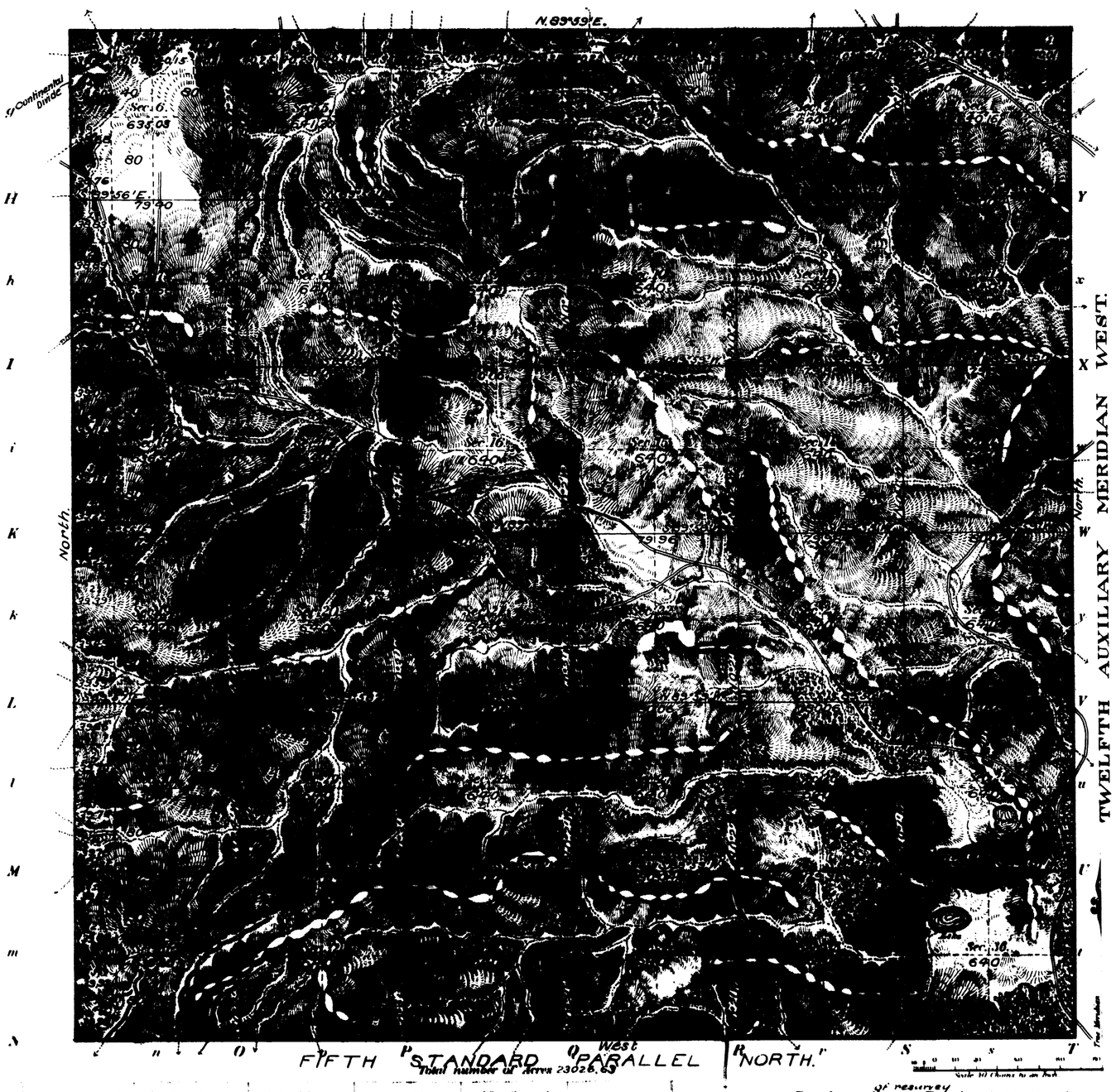

TWELFTH AUXILIARY MERIDIAN WEST.

Meanders of

Posts	Courses	Ch.'Lk.s	Posts	Courses	Ch.'Lk.s	Posts	Courses	Ch.'Lk.s

Latitude 41°45' N.
Longitude 108°46' W.
Mag. Decl. 17°18' E.

Scale 10 Chains to an Inch

Survey Designated	By Whom Surveyed	Date of Contract No.	Amount of Survey M	Ch.s	Lk.s	When Surveyed
Resurvey Township lines	Johnson & Jaeckel	3,4 July 12, 1906.	23	73	23	August 17-21, 1906.
Resurvey Subdivisions			39	78	67	May 21-Sept 2, 1906 & November 25, 1907

The above Map of Township No. 21 North of Range No. 101 West of the 6th Principal Meridian, Wyoming is strictly conformable to the field notes of the resurvey thereof on file in this Office which have been examined and approved.

Surveyor General's Office.
Cheyenne, Wyoming, January 7, 1908.

Accepted by the Hon. Commissioner in his letter "F" April 16, 1908. Duplicate plat forwarded to Nominal Land Office, April 20, 1908.

2438-A

21-101

4224

TOWNSHIP No. 21 NORTH, RANGE No. 101 WEST of the 6th Principal MERIDIAN.

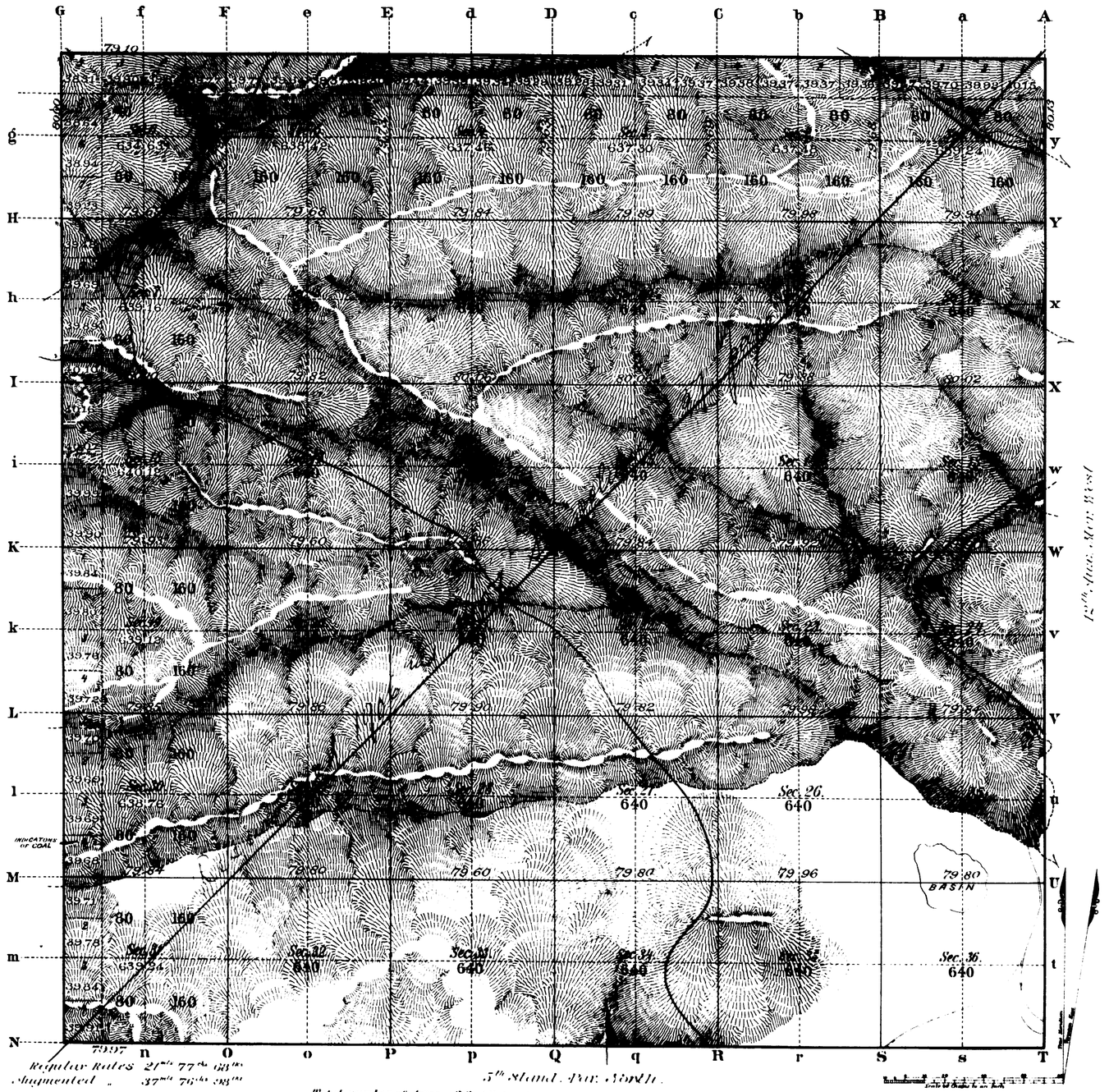

Regular Rates 21mls 77chs 68lks
Augmented " 37mls 76chs 98lks

5th Stand. Par. North.

Total number of Acres 23,020.93

Surveys Designated	By Whom Surveyed	Date of Contract	Amount of Surveys Mls	Chs	Lks	When Surveyed	Magnetic Declination
5th W. Township lines	F. W. Weisshaar, Jr.	Oct. 11th 1883	11	79	10	Apr. 5-7, 1884	
Subdivisions	" " "	" " "	59	74	66	June 18-26, 1884	16° 40' 17" East
Connections							
12th Aux. M. W.	Jos. H. Fairfield	July 13th 1882	6	0	0	Sep. 5th 1882	
5th Stand. P. N.	W. O. Downey	June 21st 1873	6	0	0	Aug. 2 1873	
Rel. " " "	G. M. Carson	Oct. 10th 1883	5	79	85	March 10th 1884	

The above Map of Township No. 21 North Range No. 101 West of the Sixth Principal Meridian Wyoming Territory is strictly conformable to the field notes of the survey thereof on file in this Office, which have been examined and approved

Surveyor General's Office, John H. McCarney
Cheyenne, Wyoming Sur. Gen.
Apr. 2nd 1885

A. GAST & CO. - ST. LOUIS & N.Y.

2438

21-1-1

37

Indexed

15

4853

RESURVEY

TOWNSHIP EXTERIORS

Scale: 1 inch = 160 Chains.

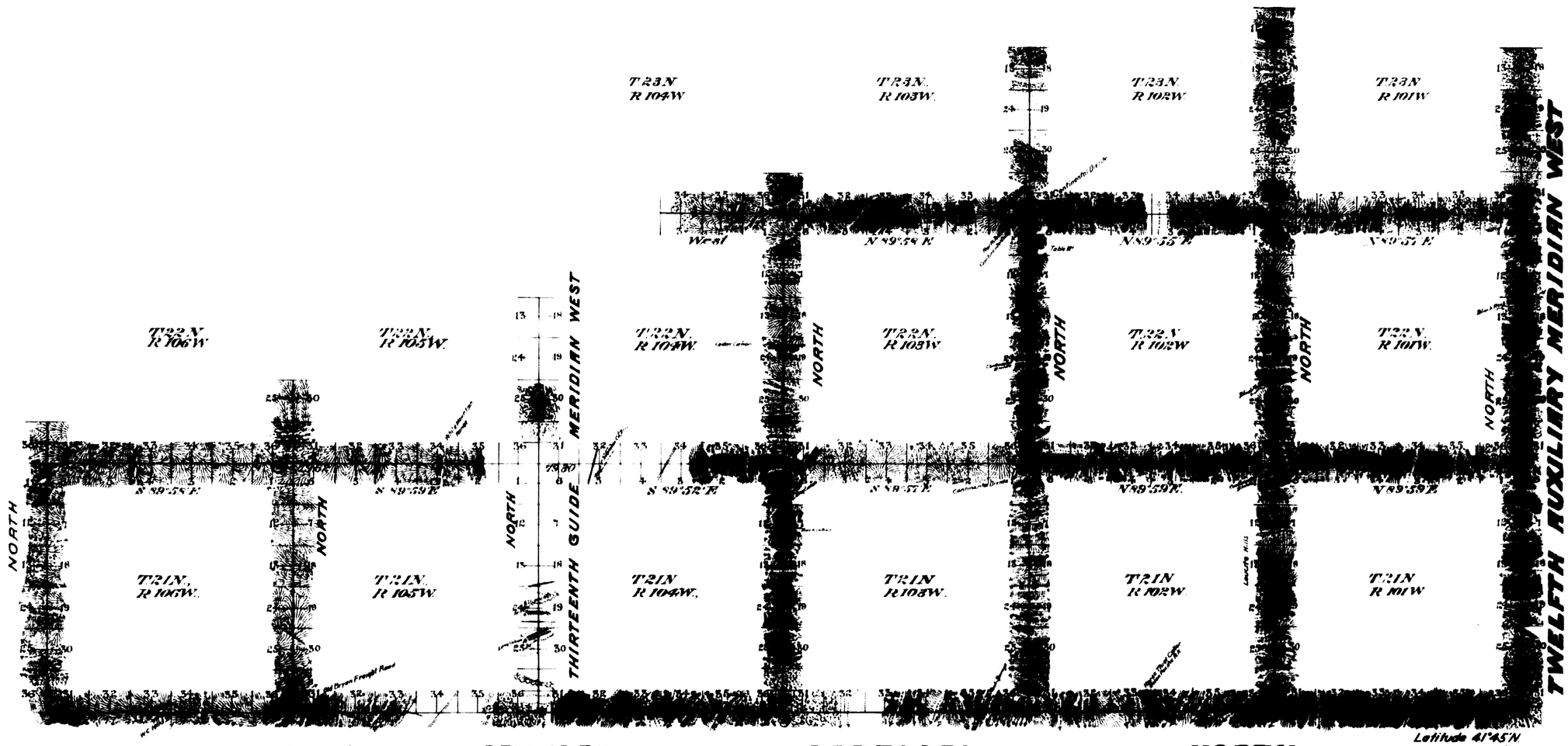

Latitude 41°45'N.
Longitude 108°46'W.
Mag. Decl. 17°18'E.

Table of Mileage

Surveys Designated	Mls.	Chs.	Lks.	When Surveyed
Standard lines resurveyed	62	00	00	Aug. 16-28, 1906
Township " "	117	70	77	Aug. 18-Nov. 25, 1906

This Plat of the Resurvey of the Fifth Standard Parallel North through Ranges 101, 102, 103, 104, 105 and 106 West; the Twelfth Auxiliary Meridian West through Tps. 21, 22 and 23 North between Ranges 100 and 101 West; the Thirteenth Guide Meridian West through Tps. 21 and 22 North between Ranges 104 and 105 West; the North and West boundaries of Tps. 21 and 22 North, Ranges 101, 102 and 103 West; the West boundaries of Tps. 23 North, Ranges 101, 102 and 103 West; the North boundaries of Tps. 21 and 22 North, Range 104 West; the North and West boundaries of Tps. 21 North, Ranges 105 and 106 West and the West boundaries of Tps. 22 North, Ranges 105 and 106 West of the Sixth Principal Meridian, Wyoming, is strictly conformable to the field notes of the resurvey thereof by Frank M. Johnson and Herman Jaeckel, U.S.D.S., under their Contract No. 314, dated July 12, 1906, which have been examined, approved and filed in this office.

U.S. Surv. Gen'l's Office
Cheyenne, Wyoming
January 7, 1908.

Alpheus P. Hansen
U.S. Surv. Gen'l

C.W.S., R.A.M.T.

2905

Accepted by the Hon. Commissioner in his letter "E" April 16, 1908

(20)

Indexed

2008

12th AUXILIARY MERIDIAN WEST.

From the 5th to the 7th Standard Parallel N. in Tps 21 to 28 N. inclusive between Ranges 100 & 101

W. of the 6th Pr. Mer. Wyo. Ter.

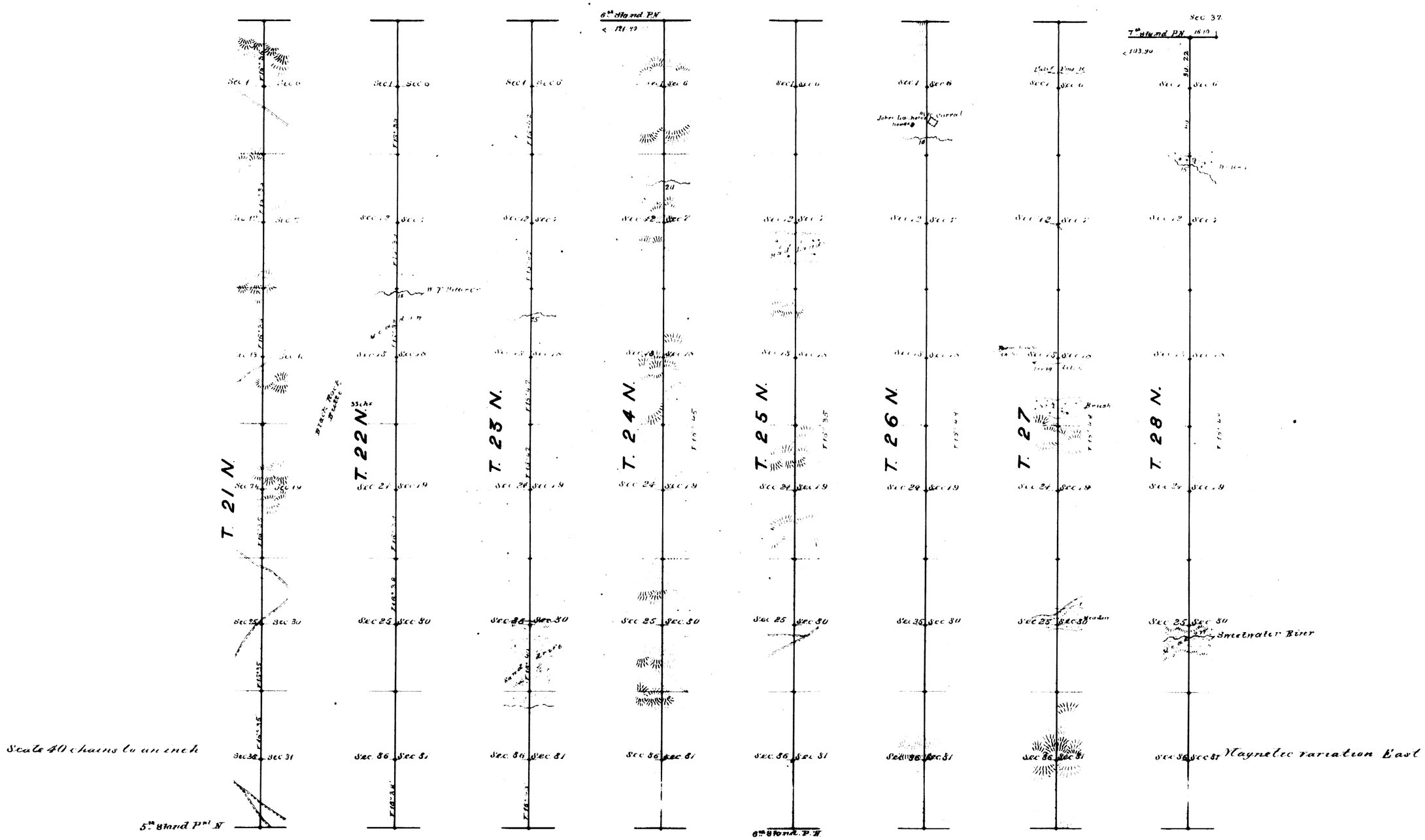

Surveys designated	By whom surveyed	Date of contract	Amount of surveys Mls. Chs. Lks.	When surveyed
12th Auxil. M.W.	Joseph H. Fairfield	July 13th 1882	47. 70. 22	Sept 4-14. 1882
Connections	" " "	" " "	16. 10	" " "

I hereby certify that the above diagram of the 12th Auxiliary Meridian West of the 6th Principal Meridian, from the 5th to the 7th Standard Parallel N. in Tps 21 to 28 N. inclusive between Ranges 100 & 101 in Wyoming Territory, is strictly conformable to the field notes of the survey thereof, on file in this office, which have been examined and approved.

Surveyor Generals Office
Cheyenne, Wyo. May 10th 1883.

Edw. C. David
Surveyor General.

1458

(6) Indexed

268

61

FIFTH STANDARD PARALLEL NORTH.

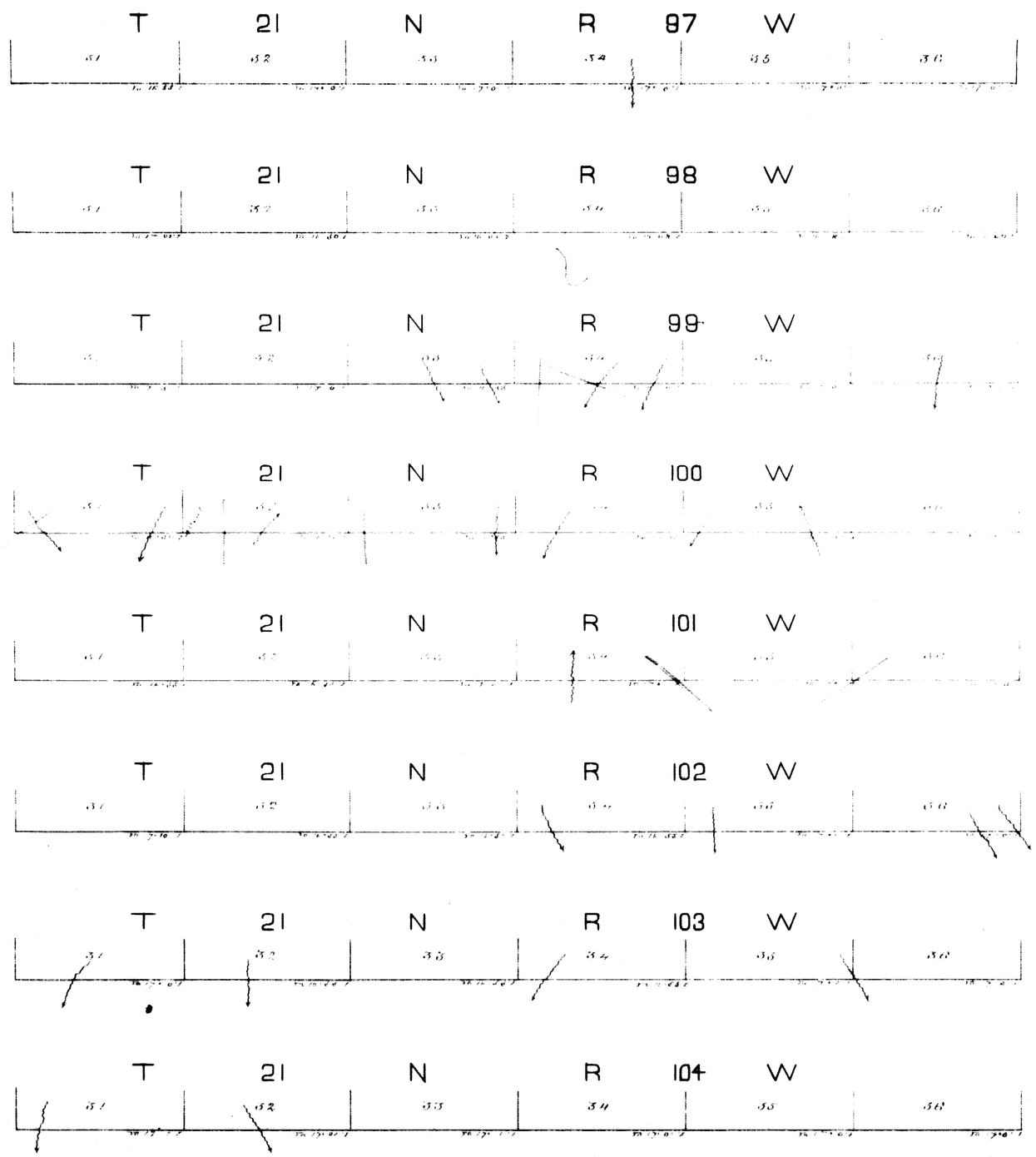

Surveys Designated	By Whom Surveyed	Date of Contract	Amt. of Surveys	When Surveyed
5th Stand. Parl. N.	Wm. O. Downey	June 21st 1873	M. 48 Ch. 00 Lks. 00	July 29 Aug. 5th 1873

I hereby certify that the above Diagram of the 5th Standard Parallel North, between the 12th and 13th Guide Meridians, West of the 6th Principal Meridian in Wyoming Territory, is strictly conformable to the field notes of the Survey thereof on file in this Office, which have been examined and approved.

Surveyor Generals Office
Cheyenne Wyo. Nov. 21. 1873.

Silas Reed
Surv. Genl.

30

Indexed

4217

EXTERIOR LINES.

Scale 3 miles to 1 inch. Magnetic Var: East.



Regular Rules 34^m 47^m 77^m
Augmented 49^m 16^m 14^m

Surveys Designated	By Whom Surveyed	Date of Contract	Amount of Surveys			When Surveyed.
			mls			
Township lines	E.W. Weigshaar Jr.	Oct. 11th 1883	83	63	91	Mar: 31 Apr: 15 1884

I hereby certify that the above diagram of the Exterior lines of Tps 21,22 & 23 N. Rs 100, 101 & 102 W. of the 6th Principal Meridian, Wyoming Territory, is strictly conformable to the field notes of the survey thereof on file in this office which have been examined and approved.
Surveyor General's office.
Cheyenne Wyoming Apr: 2nd 1884.

John W. Meldrum
Surveyor General

2434