7609 **Click Here for Field Notes**

ORIGINAL

TOWNSHIP 21 NORTH, RANGE 103 WEST, OF THE SIXTH PRINCIPAL MERIDIAN, WYOMING.

DEPENDENT RESURVEY

A history of surveys is contained in the field notes.

This plat represents the dependent resurvey of the Fifth Standard Parallel North, through Range 103 West, a portion of the east boundary, the north boundary and a portion of the subdivisional lines designed to restore the corners in their true original locations according to the best available evidence, T. 21 N., R. 103 W., Sixth Principal Meridian, Wyoming.

The lottings and areas are as shown on the plat accepted April 16, 1908.

Survey executed by Dale C. Wilson, Cadastral Surveyor, beginning May 14, 1980, and completed June 19, 1980, pursuant to Special Instructions dated April 4, 1978, for Group No. 398, Wyoming.

UNITED STATES DEPARTMENT OF THE INTERIOR
BUREAU OF LAND MANAGEMENT

Cheyenne, Wyoming September 8, 1982

This plat is strictly conformable to the approved field notes, and the survey, having been correctly executed in accordance with the requirements of law and the regulations of this Bureau, is hereby accepted.

For the Director

Richard L. Dales

Chief Cadastral Surveyor

L.G.B.

2223 B

37

22

(4-675a)

3797

Resurvey Township No. 21 North, Range No. 103 West of the Sixth Principal Meridian, Wyoming.



FIFTH STANDARD PARALLEL NORTH.

Total number of Acres 23010.42

Scale 40 Chains to an Inch.

Meanders of

Posts	Courses	Ch.s Lk.s	Posts	Courses	Ch.s Lk.s	Posts	Courses	Ch.s Lk.s

Coal Land	
Sec.	1
"	2
"	3.
"	4.
"	5.
"	6.
"	7.
"	8
"	9.
"	10.
"	11
"	12
"	13
"	14
"	23
"	24
"	25

Latitude 41°45' N.
Longitude 109°00' W.
Mag. Decl. 17°18' E.

Surveys Designated	By Whom Surveyed	Date of Contract No.	Amount of Surveys M	Ch.s	Lk.s	When Surveyed
Resurvey Township lines	Johnson & Jaeckel	314 July 12, 1906.	23	79	10	Aug. 23-Sept. 27, 1906.
Resurvey Subdivisions	" " "	" " "	59	77	13	Sept. 27-Oct. 14, 1906. and November 9-13, 1907.

The above Map of resurvey of Township No. 21 North of Range No. 103 West of the Sixth Principal Meridian, Wyoming is strictly conformable to the field notes of the resurvey thereof on file in this Office, which have been examined and approved.

Surveyor General's Office.
Cheyenne, Wyoming January 7, 1908.

A. Stephens. P. Hanson
Sur. Gen.

2223-A

Accepted by the Hon. Commissioner in his letter [illegible] Duplicate plat forwarded to [illegible]

21-103

(27)

3796

.93

TOWNSHIP No. 21 NORTH. RANGE No. 103 WEST of the 6th Principal MERIDIAN.

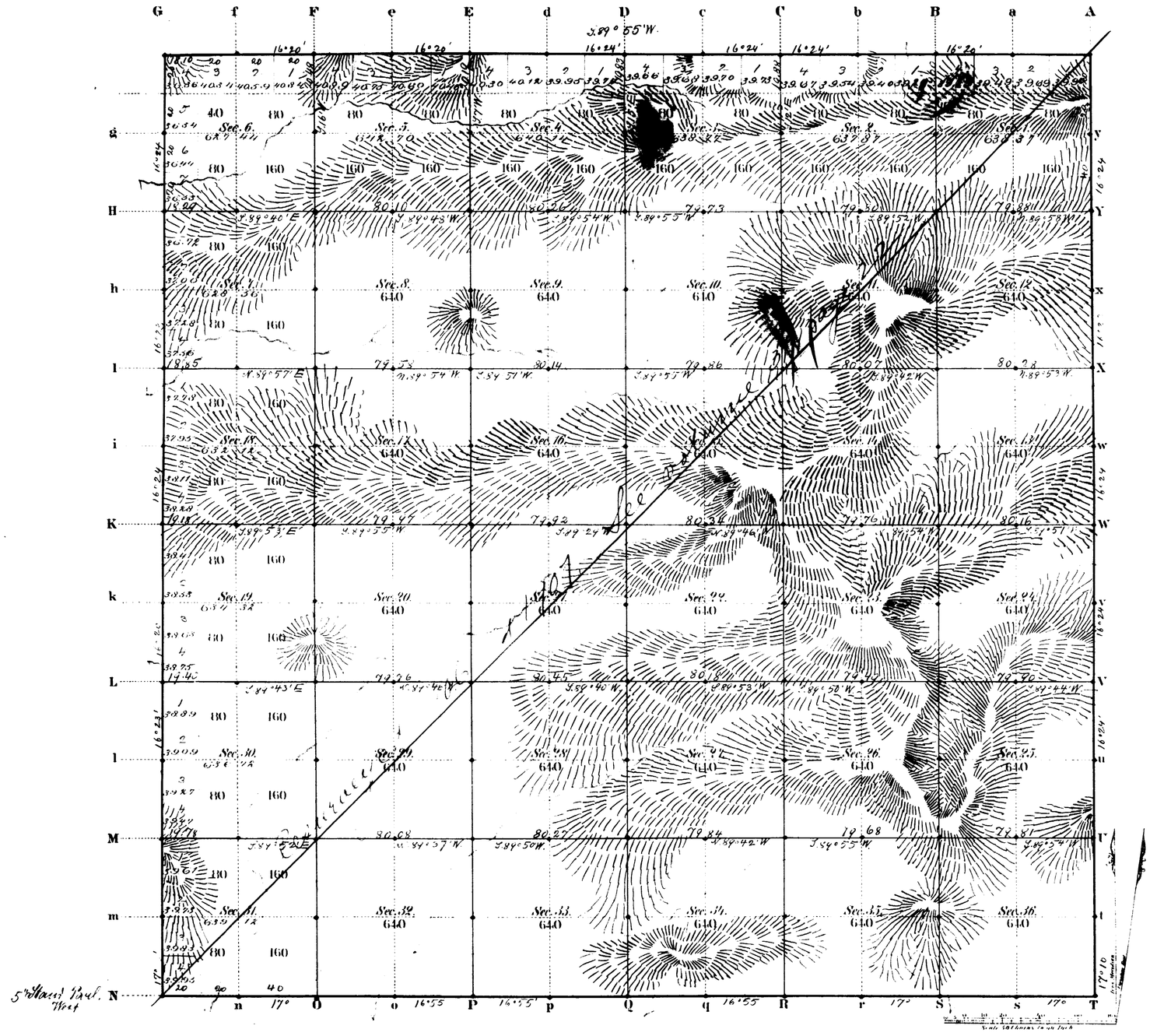

Total number of Acres. 22 996.13

Surveys Designated	By Whom Surveyed	Date of Contract	Amount of Surveys Mls	Chs	Lks	When Surveyed	Magnetic Declination
E. W. & N. Township lines	C. A. Honey	May 29, 1882	17	75	10	June 25, 27, 28, 1883	16° 24' East
Subdivisions	" " "	" " "	5.9	74	7.9	July 26 - 31, 1883	16° 30' "
Connections 5th Stand Pl. N.	W. O. Downey	June 21, 1873	6	00	00	Aug 4, 1873	

The above Map of Township No. 21 North of Range No. 103 West of the Sixth Principal Meridian Wyoming Territory is strictly conformable to the field notes of the survey thereof on file in this Office, which have been examined and approved.

Surveyor General's Office,
Cheyenne Wyoming
April 29th 1884

Edw. C. Davis
Sur. Genl.

2223

A. HAST & CO. ST. LOUIS & N.Y.

37

Indexed

15

4853

RESURVEY

TOWNSHIP EXTERIORS

Scale: 1 inch = 160 Chains.

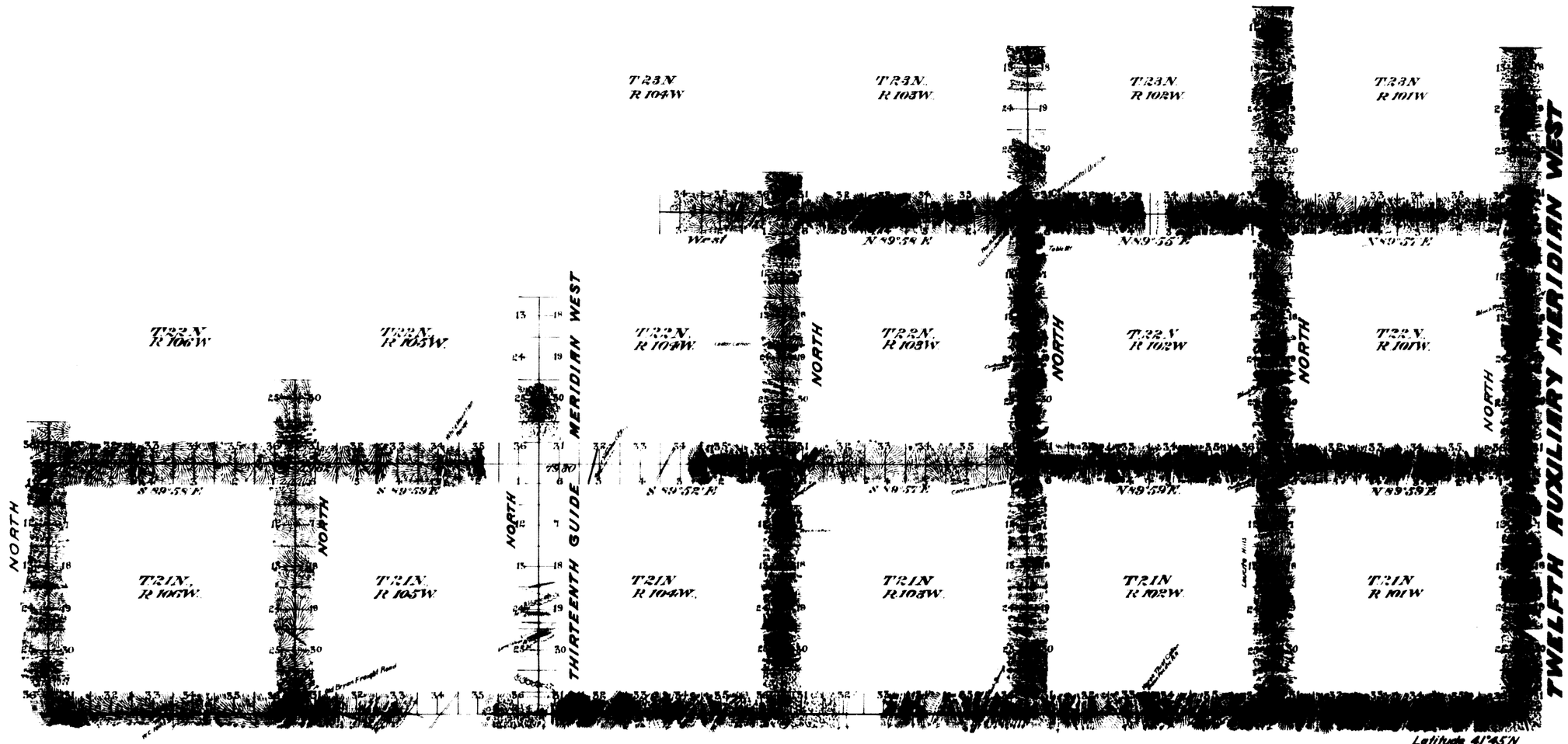

This Plat
of the Resurvey of
the Fifth Standard Parallel North through Ranges 101, 102, 103, 104, 105 and 106 West; the Twelfth Auxiliary Meridian West through Tps 21, 22 and 23 North between Ranges 100 and 101 West; the Thirteenth Guide Meridian West through Tps 21 and 22 North between Ranges 104 and 105 West; the North and West boundaries of Tps. 21 and 22 North, Ranges 101, 102 and 103 West; the West boundaries of Tps. 23 North, Ranges 101, 102 and 103 West; the North boundaries of Tps. 21 and 22 North, Range 104 West; the North and West boundaries of Tps 21 North, Ranges 105 and 106 West and the West boundaries of Tps. 22 North, Ranges 105 and 106 West of the Sixth Principal Meridian, Wyoming, is strictly conformable to the field notes of the resurvey thereof by Frank M. Johnson and Herman Jaeckel, U.S.D.S., under their Contract No. 314, dated July 12, 1906, which have been examined, approved and filed in this office.

U.S. Surv. Gen'l's Office
Cheyenne, Wyoming
January 7, 1908.

Alpheus P. Hansen
U.S. Surv. Gen'l

Table of Mileage

Surveys Designated	Mls	Chs	Lks	When Surveyed
Standard lines resurveyed	62	00	00	Aug 16-28, 1906
Township " "	117	70	77	Aug 18-Nov 25, 1906

C.W.S., A.M.T.

2905

Accepted by the Hon Commissioner in his letter "E" April 16, 1908

(6) Indexed

268

61

FIFTH STANDARD PARALLEL NORTH.



Surveys Designated	By Whom Surveyed	Date of Contract	Amt of Surveys	When Surveyed
5th Stand Parl. N.	Wm. O. Downey	June 21st 1872	M. Chs. Lks. 48 - 00 - 00	July 29 Aug. 5th 1873

I hereby certify that the above Diagram of the 5th Standard Parallel North, between the 12th and 13th Guide Meridians, West of the 6th Principal Meridian in Wyoming Territory, is strictly conformable to the field notes of the Survey thereof on file in this office, which have been examined and approved.

Surveyor Generals Office
Cheyenne Wyo. Nov. 21. 1873.

Silas Reed
Surv. Genl.

(27) Indexed Transmission no. 3790

EXTERIOR LINES

Magnetic Variation East. Scale 3 miles to 1 inch.



T. 22 N.

T. 21 N.

R.106 W. R.105 W. R.104 W. R.103 W.

Surveys Designated	By Whom Surveyed	Date of Contract	Amount of Surveys Mi.	Ch.	Lks.	When Surveyed
Exterior lines	C A Honey	May 29th 1882	95	70	95	June 25-July 10 1883

I hereby certify that the above diagram of the exterior lines of Tp's 21 & 22 N. Rg's 103 to 106 inclusive. West of the 6th P.M. Wyo. Ter. is strictly conformable to the field notes of the survey thereof on file in this office which have been examined and approved.

Surveyor Generals Office
Cheyenne Wyoming
April 24th 1884

Edw. C. Bank Sur. Gen.

2220