7610 Click Here for Field Notes

ORIGINAL

TOWNSHIP 21 NORTH, RANGE 104 WEST, OF THE SIXTH PRINCIPAL MERIDIAN, WYOMING.

DEPENDENT RESURVEY



Lat. 41°44'36.6" N.
Long. 109°07'42.8" W.

A history of surveys is contained in the field notes.

This plat represents the dependent resurvey of the exterior boundaries and subdivisional lines designed to restore the corners in their true original locations according to the best available evidence, T. 21 N., R. 104 W., Sixth Principal Meridian, Wyoming.

The lottings and areas are as shown on the plat accepted April 16, 1908.

Survey executed by Jerry L. Messick, Cadastral Surveyor, under the supervision of Richard L. Oakes, Chief, Branch of Cadastral Survey, beginning May 12, 1978, and completed June 16, 1978, pursuant to Special Instructions dated April 4, 1978, for Group No. 398, Wyoming.

UNITED STATES DEPARTMENT OF THE INTERIOR
BUREAU OF LAND MANAGEMENT

Cheyenne, Wyoming September 8, 1982

This plat is strictly conformable to the approved field notes, and the survey, having been correctly executed in accordance with the requirements of law and the regulations of this Bureau, is hereby accepted.

For the Director

Richard L. Oakes

Chief Cadastral Surveyor

W.H.B.

2225 B

(4-675a)

3801

Resurvey Township No. 21 North Range No. 104 West of the Sixth Principal Meridian Wyoming



Total number of Acres 23011.92

Survey Designated	By Whom Surveyed	Date of Contract No.	Amount of Surveys M	Ch's	Lk's	When Surveyed
Resurvey Township lines	Johnson and Jaeckel	314 July 12, 1906	23	79	30	Aug. 20 Sept. 1, 1906
Resurvey Subdivisions			59	76	40	Sept. 1 - 14, 1906 and November 4, 1907

The above Resurvey of Map of Township No. 21 North of Range No. 104 West of the Sixth Principal Meridian Wyoming is strictly conformable to the field notes of the survey thereof on file in this Office which have been examined and approved.

Surveyor General's Office.
Cheyenne Wyoming, January 7, 1908

A. Ephem. P. Hamdan
Sur. Gen.

Accepted by the Hon. Commissioner in his letter "E" April 16, 1908. Triplicate plat forwarded to Evanston Land Office, April 25, 1908.

2225-A

21-104

(27)

accession no. 3800

TOWNSHIP No. 21 NORTH, RANGE No. 104 WEST of the 6th Principal MERIDIAN.

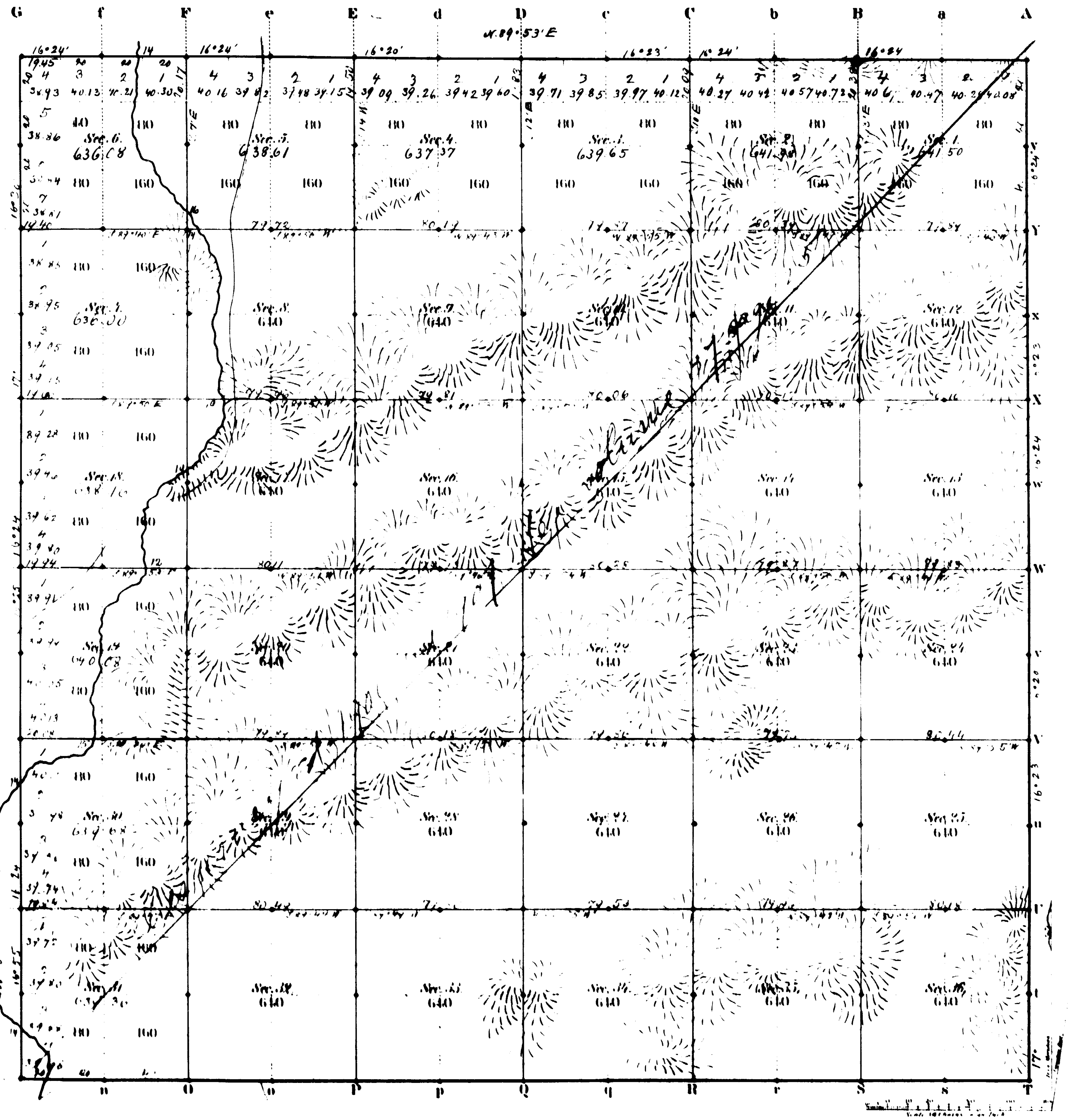

Total number of acres 23025.47

Surveys Designation	By Whom Surveyed	Date of Contract	Amount of Surveys (Mi. Ch. Lks.)	When Surveyed	Magnetic Declination
Township lines	S. A. [illegible]	May 24 1883	[illegible] 77 45	June 22–23 1883	17° 25' East
Subdivisions	"	"	59 [illegible]	Aug [illegible]	"
Connections					
[illegible]			0 00 00	June 22 1883	
[illegible]	[illegible]	[illegible]	[illegible]	Aug [illegible]	

The above Map of Township No. 21 North of Range No. 104 West of the Sixth Principal Meridian Wyoming Territory is strictly conformable to the field notes of the survey thereof on file in this Office which have been examined and approved.

Surveyor General's Office
Cheyenne Wyoming
April 24th 1884

Edw. C. David
Sur. Genl.

2225

37

Indexed

15

4853

RESURVEY

TOWNSHIP EXTERIORS

Scale: 1 inch = 160 Chains.

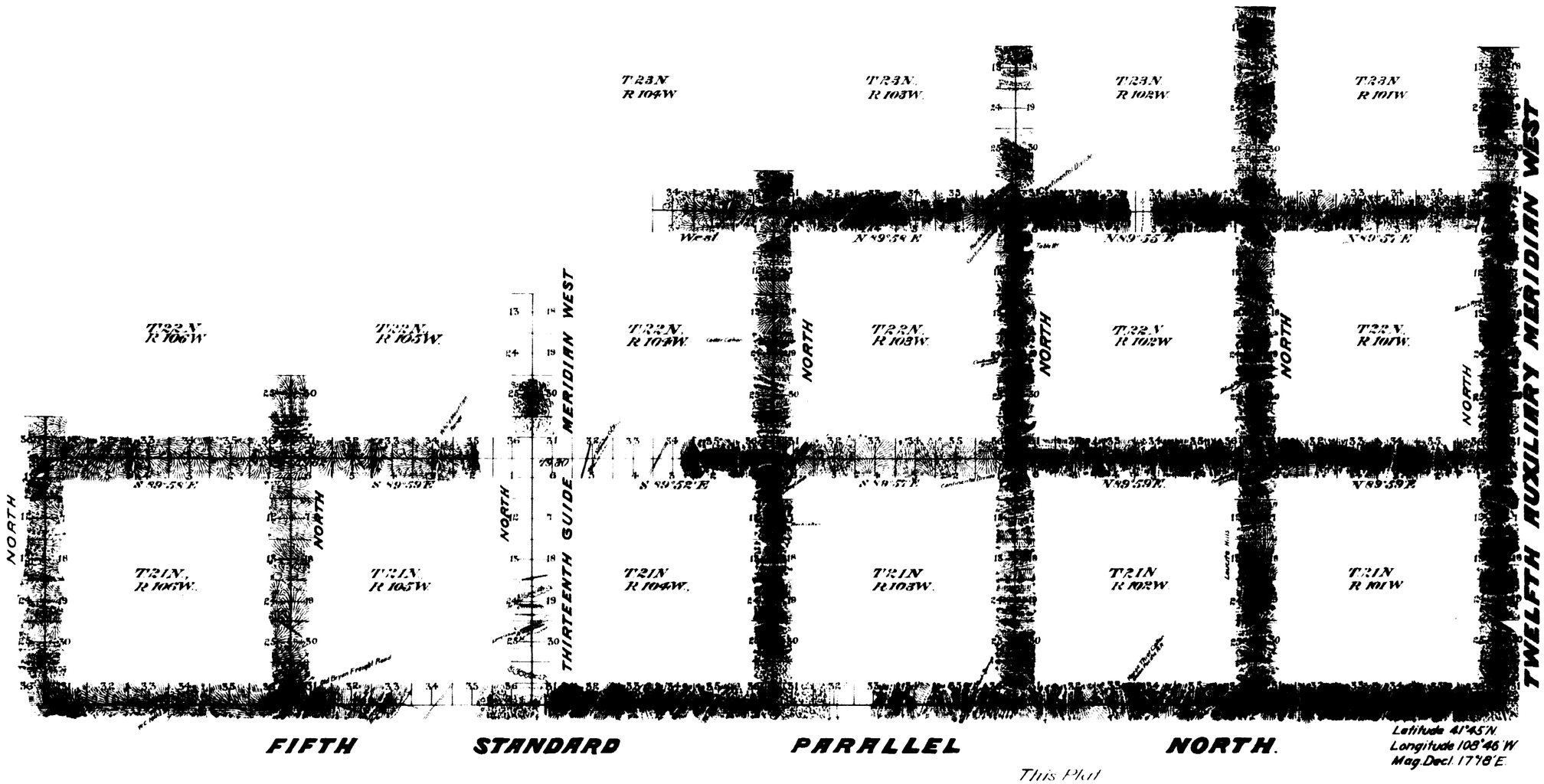

Latitude 41°45'N.
Longitude 108°46'W
Mag. Decl. 17°18'E.

Table of Mileage

Surveys Designated	Mls	Chs	Lks	When Surveyed
Standard lines resurveyed	62	00	00	Aug 16-28, 1906
Township " "	117	70	77	Aug 18-Nov 25, 1906

This Plat
of the Resurvey of
the Fifth Standard Parallel North through Ranges 101, 102, 103, 104, 105 and 106 West; the Twelfth Auxiliary Meridian West through Tps 21, 22 and 23 North between Ranges 100 and 101 West; the Thirteenth Guide Meridian West through Tps 21 and 22 North between Ranges 104 and 105 West; the North and West boundaries of Tps. 21 and 22 North, Ranges 101, 102 and 103 West; the West boundaries of Tps. 23 North, Ranges 101, 102 and 103 West; the North boundaries of Tps. 21 and 22 North, Range 104 West; the North and West boundaries of Tps. 21 North, Ranges 105 and 106 West and the West boundaries of Tps. 22 North, Ranges 105 and 106 West of the Sixth Principal Meridian, Wyoming, is strictly conformable to the field notes of the resurvey thereof by Frank M. Johnson and Herman Jaeckel, U.S.D.S., under their Contract No. 314, dated July 12, 1906, which have been examined, approved and filed in this office.

U.S. Surv. Gen'l's Office
Cheyenne, Wyoming
January 7, 1908.

Alpheus P. Hansen
U.S. Surv. Gen'l

C.W.S. A. AMT

2905

Accepted by the Hon Commissioner in his letter "E" April 16, 1908

(6) Indexed

268

61

FIFTH STANDARD PARALLEL NORTH.



Surveys Designated	By Whom Surveyed	Date of Contract	Amt. of Surveys	When Surveyed
5th Stand. Parl. N.	Wm. O. Downey	June 21st 1872	M. Ch. Lks. 48 . 00 . 00	July 29 - Aug. 5th 1873

I hereby certify that the above Diagram of the 5th Standard Parallel North, between the 12th and 18th Guide Meridians, West of the 6th Principal Meridian in Wyoming Territory, is strictly conformable to the field notes of the Surveys thereof on file in this Office, which have been examined and approved.

Surveyor Generals Office
Cheyenne Wyo. Nov. 21. 1873.

Silas Reed
Surv. Genl.

(27) Indexed

3789

90

13th Guide Meridian West

in Tps. 21 & 22 N; between Rgs. 104 & 105 W; 6th P. M. Wyom. Terr.

Scale 40 chs to 1 inch. Mag. Var. East



Surveys Designated	By whom surv.	Date of Contract	Amt. of surveys			When surveyed
			Mos	Chs	Lks	
13th Guide Mer. W.	C. A. Haney	May 29, 1882	12	00	00	June 22, 23, 1883

I hereby certify that the above diagram of the 13th Guide M.W. in Tps. 21 & 22 N, R.s. 104 & 105 W, 6th P. M. Wyo. Terr. is strictly conformable to the field notes of the survey thereof on file in this Office, which have been examined & approved.

Surveyor General's Office,
Cheyenne Wyo. April 29th 1884

Edw. C. David
Surveyor General.

2219

(27) Indexed

Accession no. 3790

EXTERIOR LINES

Magnetic Variation East. Scale 3 miles to 1 inch



T. 22 N.

T. 21 N.

R.106 W. R.105 W. R.104 W. R.103 W.

Surveys Designated	By Whom Surveyed	Date of Contract	Amount of Surveys Mi	Ch	Lks	When Surveyed
Exterior lines	C A Honey	May 29th 1882	95	70	95	June 25-July 10th 1883

I hereby certify that the above diagram of the exterior lines of Tp's 21 & 22 N. Rg's 103 to 106 inclusive. West of the 6th P.M. Wyo. Ter. is strictly conformable to the field notes of the survey thereof on file in this office which have been examined and approved.

Surveyor General's Office
Cheyenne Wyoming
April 29th 1884

Edw. C. David
Sur. Genl.

2220