37

27

(4-675a)

3806

Resurvey Township No. 21 North Range No. 105 West of the Sixth Principal Meridian Wyoming

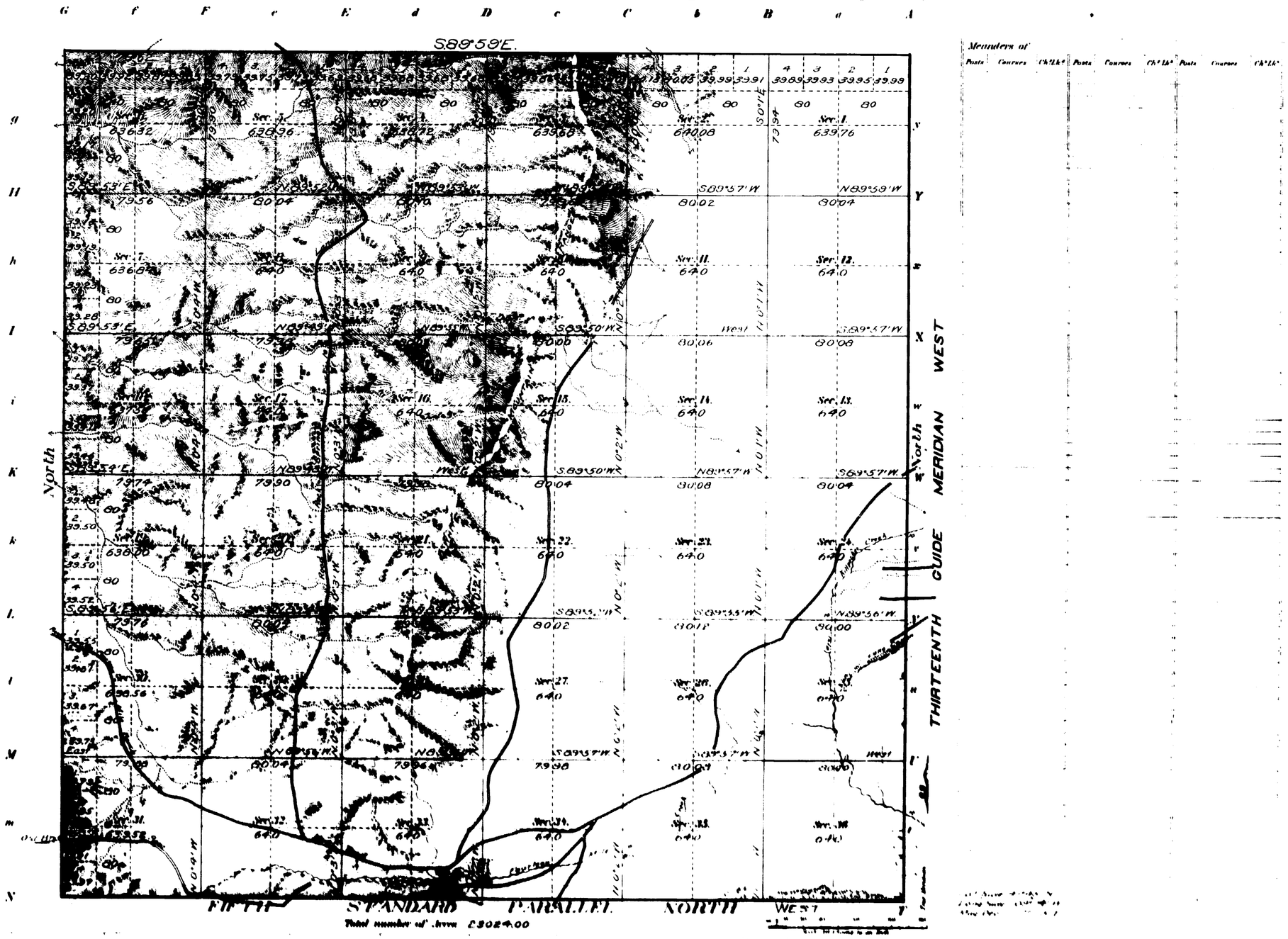

Meanders of

Posts	Courses	Ch's Lk's	Posts	Courses	Ch's Lk's	Posts	Courses	Ch's Lk's

The above Map of Township No. 21 North of Range No. 105 West of the Sixth Principal Meridian Wyoming is strictly conformable to the field notes of the survey thereof on file in this Office which have been examined and approved.

Surveyor General's Office

Cheyenne Wyoming, January 7, 1908

Accepted by the Hon. Commissioner in his letter of April 6, 1908 Duplicate Plat forwarded to Evanston Land Office April 24, 1908

2227-4

21-105

3807

ACCEPTED DECEMBER 24, 1925.

ORIGINAL

Supplemental Plat No. 1

Resurvey Township No. 21 North, Range No. 105 West of the Sixth Principal Meridian, Wyoming

Resurveyed in 1906 by Johnson and Jaeckel under Contract No. 314

Scale 10 Chains to an Inch

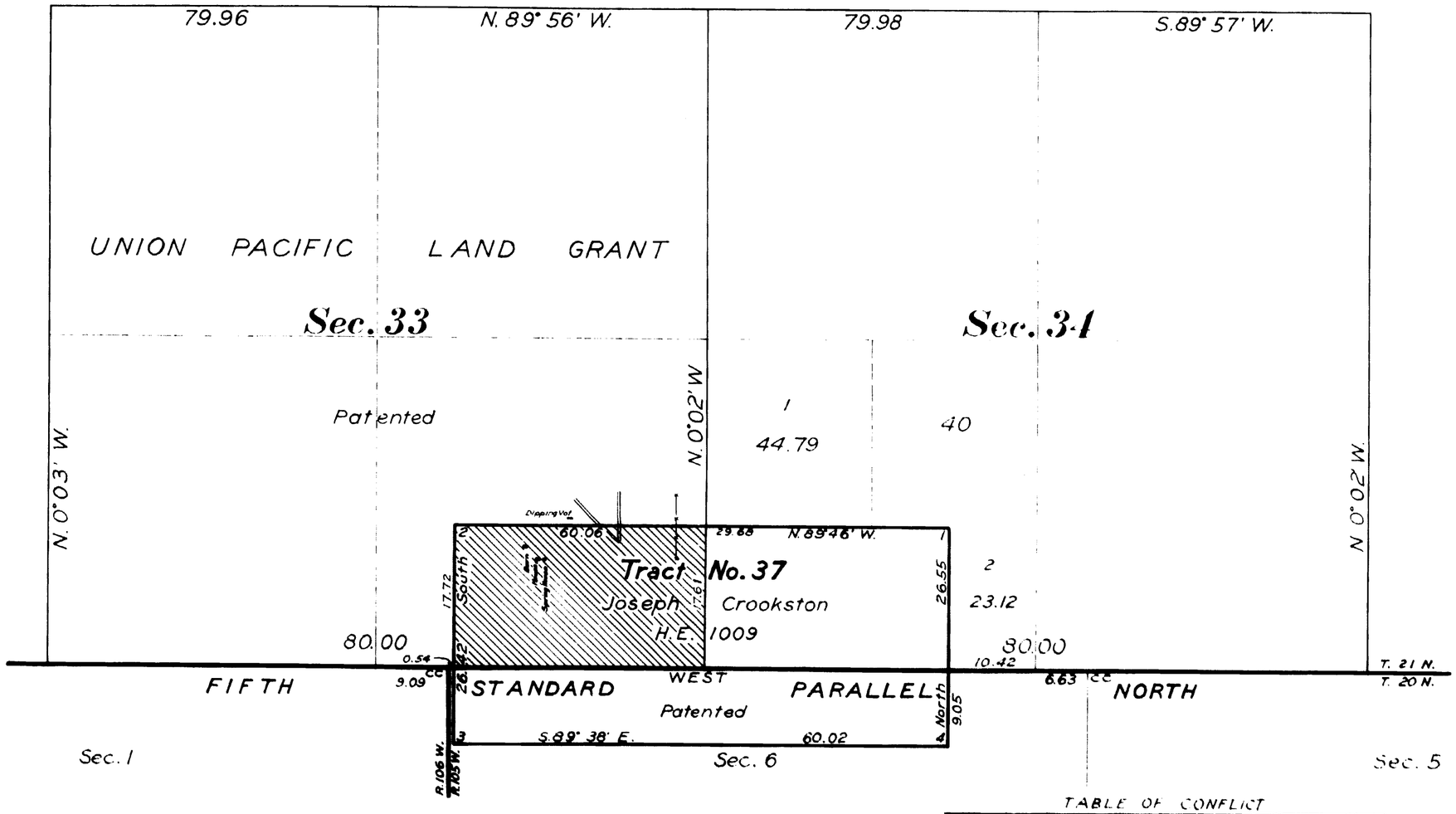

TABLE OF CONFLICT

Area of conflict of Tract No. 37 with SE¼ Sec. 33, 5373 Acres

This Supplemental Plat of Resurvey Township No. 21 North, Range No. 105 West of the Sixth Principal Meridian, Wyoming, plat approved January 7, 1908, is made to show the segregation, in Sections 33 and 34, of Tract No. 37, Resurvey T. 20 N., R. 105 W., with fractional lots in Section 34 created thereby, in the survey executed by Ruben W. Riley, under Group No. 76, and is hereby approved.

U. S. Surveyor General's Office,

Cheyenne, Wyoming, March 30, 1925

Clyde W. Atherly
Surveyor General

INDEX TO SEGREGATED TRACT

Resurvey	Original Survey							
Tract No.	T	R	Sec.	Subdivisions	ENTRY Kind	ENTRY No.	Status in Land Office	Entryman
37	20	105	6	Lots 2, 3 and 4	H.E.	1009	Patented	Joseph Crookston

2227B

Trans. to Evans Co. D.O.
March 16, 1926.

21-105

accession no. 3805

TOWNSHIP No. 21 NORTH. RANGE No. 105 WEST of the 6th Principal MERIDIAN.

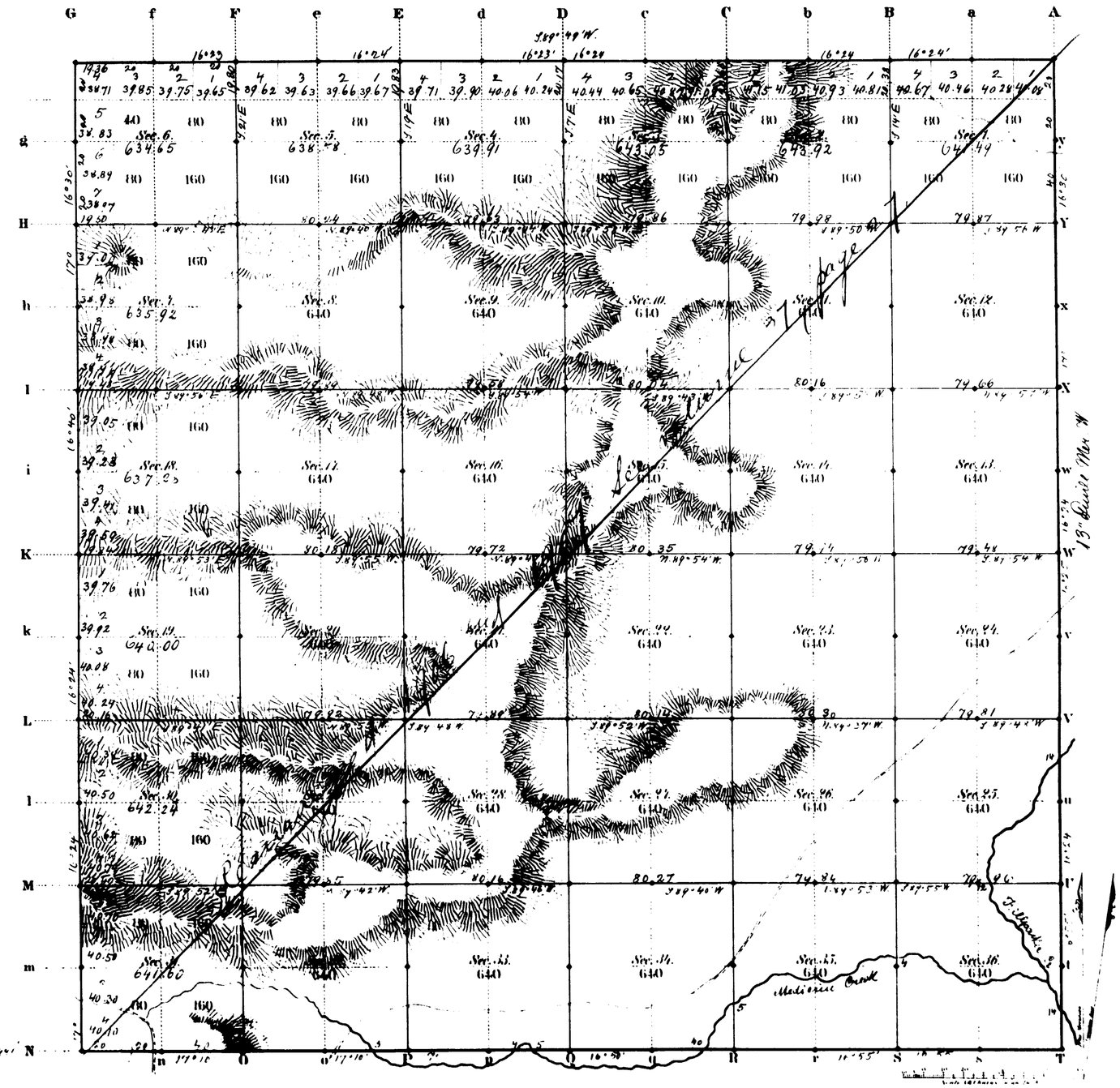

Total number of Acres 23088.64

Surveys Designated	By Whom Surveyed	Date of Contract	Amount of Surveys Mos.	Chs.	Lks.	When Surveyed	Magnetic Declination
W. & N. Township lines	C. A. Harvey	May 29, 1882	11	79	36	July 4, 5, 1883	16°24' East
Subdivisions	" " "	" " "	59	"	88	Aug 6-9, 1883	16°30' "
Connections							
13th Guide M. W.	" " "	" " "	0	00	00	June 22, 1883	
5th Stand. Pal. A	H. C. Downey	June 21, 1873	0	00	00	Aug 6, 1873	

The above Map of Township No. 21 North of Range No. 105 West of the Sixth Principal Meridian Wyoming Territory is strictly conformable to the field notes of the survey thereof on file in this Office which have been examined and approved.

Surveyor General's Office
Cheyenne Wyoming
April 29th 1884

Edw. C. Davis
Sur. Gen.

2221

21

37

Indexed

15

4853

RESURVEY

TOWNSHIP EXTERIORS

Scale: 1 inch = 160 Chains.

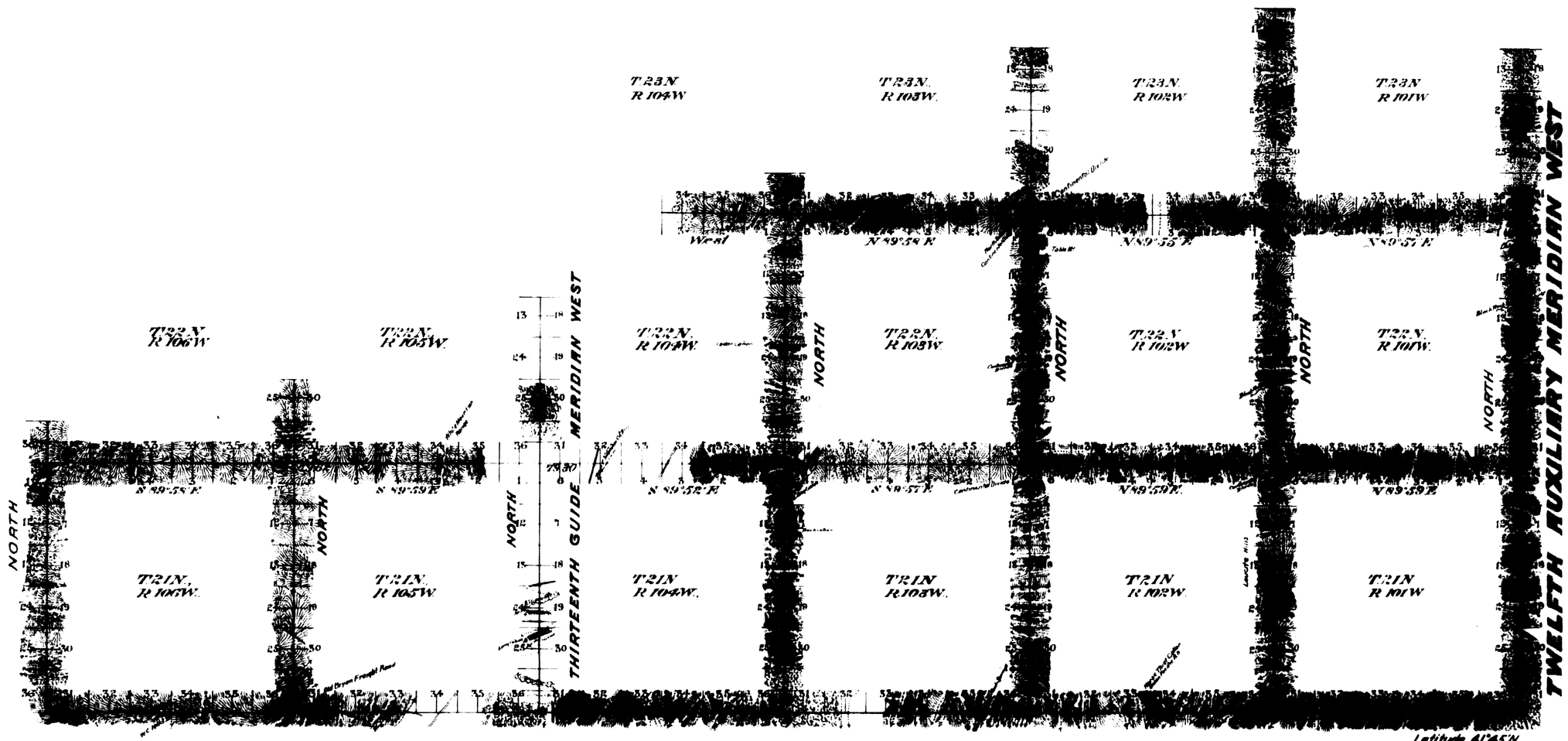

Latitude 41°45' N.
Longitude 108°46' W
Mag. Decl. 17°18' E.

Table of Mileage

Surveys Designated	Mls	Chs	Lks	When Surveyed
Standard lines resurveyed	62	00	00	Aug 10-28, 1906
Township " "	117	70	77	Aug 14-Nov 25, 1906

This Plat
of the Resurvey of
the Fifth Standard Parallel North through Ranges 101, 102, 103, 104, 105 and 106 West; the Twelfth Auxiliary Meridian West through Tps 21, 22 and 23 North between Ranges 100 and 101 West; the Thirteenth Guide Meridian West through Tps 21 and 22 North between Ranges 104 and 105 West; the North and West boundaries of Tps. 21 and 22 North, Ranges 101, 102 and 103 West; the West boundaries of Tps. 23 North, Ranges 101, 102 and 103 West; the North boundaries of Tps. 21 and 22 North, Range 104 West; the North and West boundaries of Tps 21 North, Ranges 105 and 106 West and the West boundaries of Tps 22 North, Ranges 105 and 106 West of the Sixth Principal Meridian, Wyoming, is strictly conformable to the fieldnotes of the resurvey thereof by Frank M. Johnson and Herman Jaeckel, U.S.D.S., under their Contract No. 314, dated July 12, 1906, which have been examined, approved and filed in this office.

U. S. Surv. Gen'l's Office
Cheyenne, Wyoming
January 7, 1908.

Alphen. P. Stanman
U. S. Surv. Genl

C.W.S. R. 1.M.T.

2905

Accepted by the Secretary of the Interior
letter "E" April 16, 1908

FIFTH STANDARD PARALLEL NORTH.

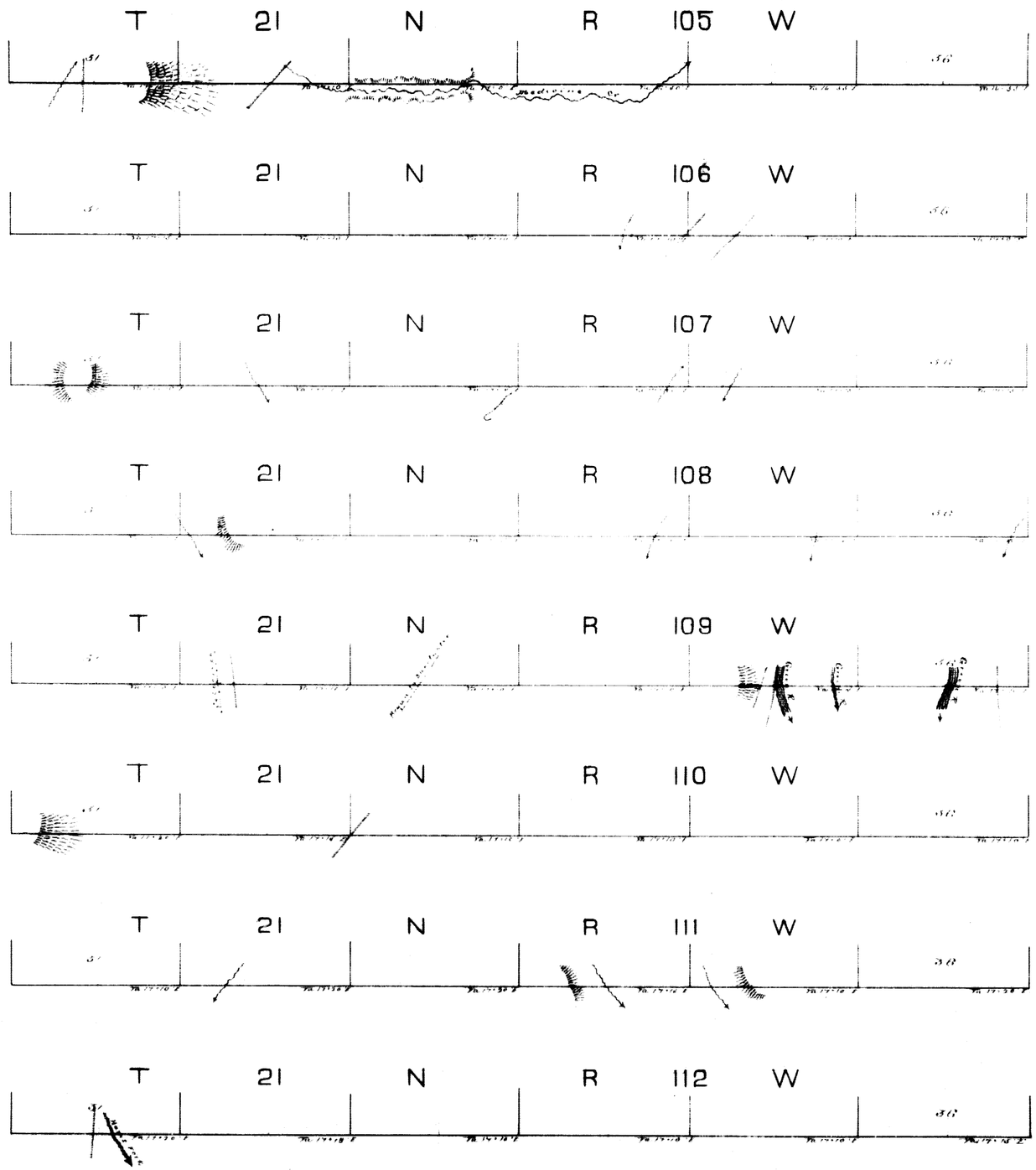

Survey Designated	By Whom Surveyed	Date of Contract	Amt. of Surveys M. Ch. Lks.	When Surveyed
5th Stand. Par. N.	Wm. O. Downey	June 21st 1873	48 00 00	Augt. 6-20 1873.

I hereby certify that the above Diagram of the 5th Standard Parallel North, between the 13th and 14th Guide Meridians, West of the 6th Principal Meridian, in Wyoming Territory, is strictly conformable to the field notes of the survey thereof, on file in this Office, which have been examined and approved.

Surveyor General's Office
Cheyenne Wyo. Nov. 21st 1873

Silas Reed
Sur. Genl.

(27) Indexed

3789

13th Guide Meridian West

in Tps. 21 & 22 N; between Rgs. 104 & 105 W; 6th P. M. Wyom. Terr.

Scale 40 chs to 1 inch Mag. Var. East



Surveys Designated	By whom surv.	Date of Contract	Amt. of surveys			When surveyed
			Miles	Chs	Lks	
13th Guide Mer. W.	C. A. Harvey	May 29, 1882	72	00	00	June 22, 23, 1883

I hereby certify that the above diagram of the 13th Guide M.W. in Tps. 21 & 22 N, R.s. 104 & 105 W. 6th P. M. Wyo. Terr. is strictly conformable to the field notes of the survey thereof on file in this Office, which have been examined & approved.

Surveyor General's Office,
Cheyenne Wyo. April 29th 1884

Edw. C. Davis
Surveyor General.

2219

(27) Indexed Transmission no. 3790

EXTERIOR LINES

Magnetic Variation East. Scale 3 miles to 1 inch



T. 22 N.

T. 21 N.

R.106 W. R.105 W. R.104 W. R.103 W.

Surveys Designated	By Whom Surveyed	Date of Contract	Amount of Surveys Mi	Ch	Lks	When Surveyed
Exterior lines	C A Honey	May 29th 1882	95	70	95	June 25-July 17 1883

I hereby certify that the above diagram of the exterior lines of Tps R1 & 2 R. N. Rgs 103 to 106 inclusive, West of the 6th P.M. Wyo. Ter. is strictly conformable to the field notes of the survey thereof on file in this office which have been examined and approved.

Surveyor Generals Office
Cheyenne Wyoming
April 24th 1884

Edw. C. Bank Sur. Gen.

2220