39

58

4044

(4-675a)

Resurvey Township No. 21 North, Range No. 107 West of the Sixth Principal Meridian, Wyoming.



Surveys Designated.	By Whom Surveyed.	Contract No.	Contract Date	Amount of Surveys Mls.	chs.	lks.	When Surveyed. Begun.	Completed.
Resurvey N.W.&S. Tp. lines	Stewart and Allyn	327	June 24, 1907	17	79	07	Aug. 12, 1907	Sept. 1, 1907.
Resurvey Subdivision	" " "	"	" " "	59	77	24	Sept. 7, 1907	Sept. 19, 1907.
Resurvey East Boundary	Johnson & Jaeckel	314	July 12, 1906	6	00	00	Nov. 23, 1906.	Nov. 23, 1906.

The above map of Resurvey of Township No. 21 North Range No 107 West of the Sixth Principal Meridian, Wyoming, is strictly conformable to the field notes of the resurvey thereof on file in this office, which have been examined and approved.

U.S. Surveyor General's Office,
Cheyenne, Wyoming, March 14, 1910.

Alpheus C. Hanson
Surveyor General.

2336-A

21-107

4043

TOWNSHIP No. 21 NORTH, RANGE No. 107 WEST of the 6th Principal MERIDIAN.

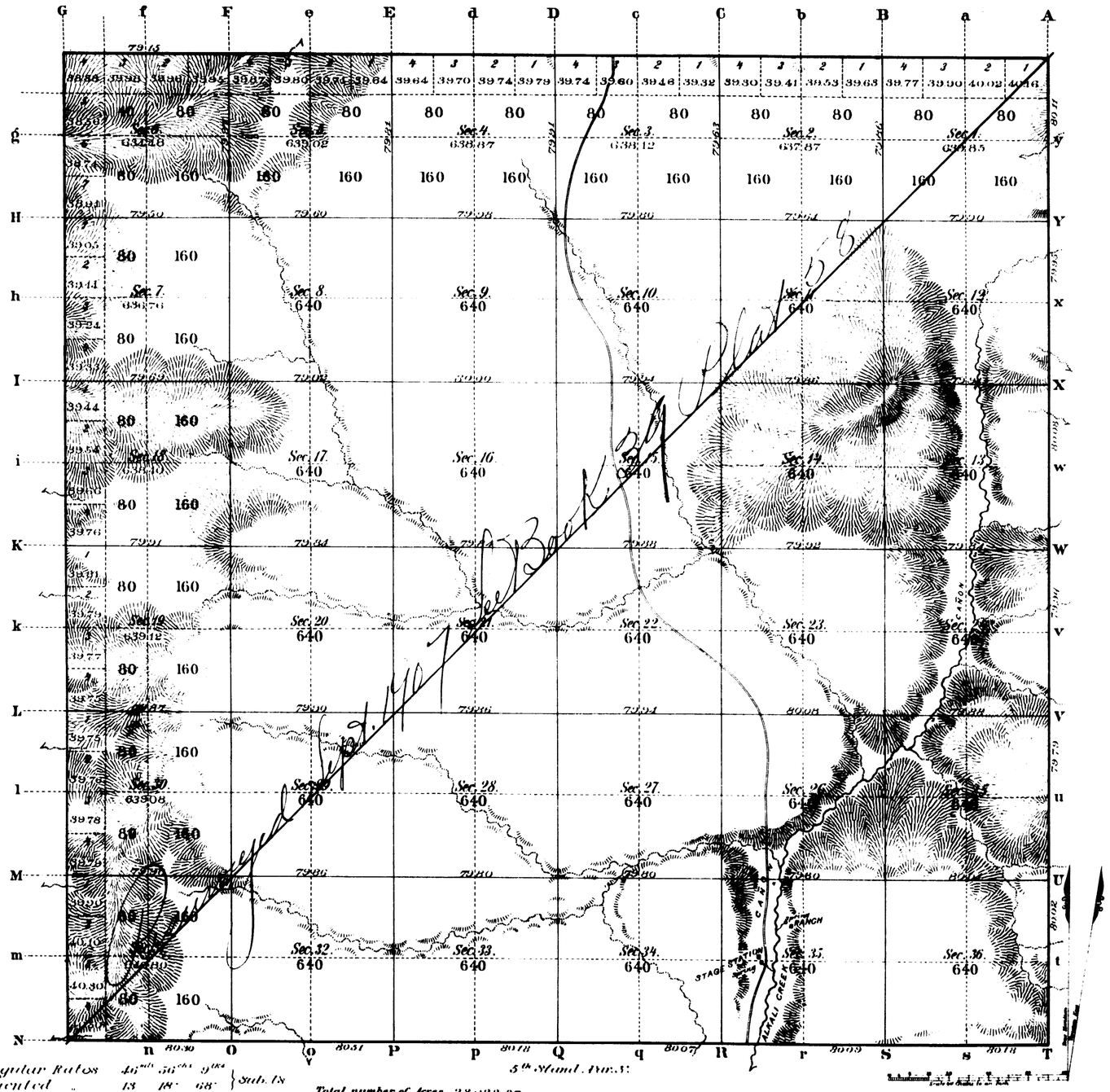

Regular Rates 46 mls 56 chs 9 lks } Sub. 18
Augmented " 13 18 68

5th Stand. Par. 3.

Total number of Acres 23,022.37

Surveys Designated	By Whom Surveyed	Date of Contract	Amount of Surveys Mls	Chs	Lks	When Surveyed	Magnetic Declination
N.W. Township lines	M. F. Reilly	Oct. 10th 1883	11	79	15	July 5 11. 1884	
Subdivisions	" " "	" " "	59	74	77	July 29 Aug 5 1884	16 48 16 49 East.
Connections							
Retracing Tp. l	" " "	" " "	5	79	89	July 3rd 1884	
Retracing Stand. l	" " "	" " "	6	1	33	July 2nd 1884	

The above Map of Township No. 21 North Range No. 107 West of the Sixth Principal Meridian Wyoming Territory is strictly conformable to the field notes of the survey thereof on file in this Office which have been examined and approved

Surveyor General's Office John W. McCormick Sur. Gen.

Cheyenne, Wyoming
Dec. 22nd 1884

A. GAST & CO. ST. LOUIS & N.Y.

2336

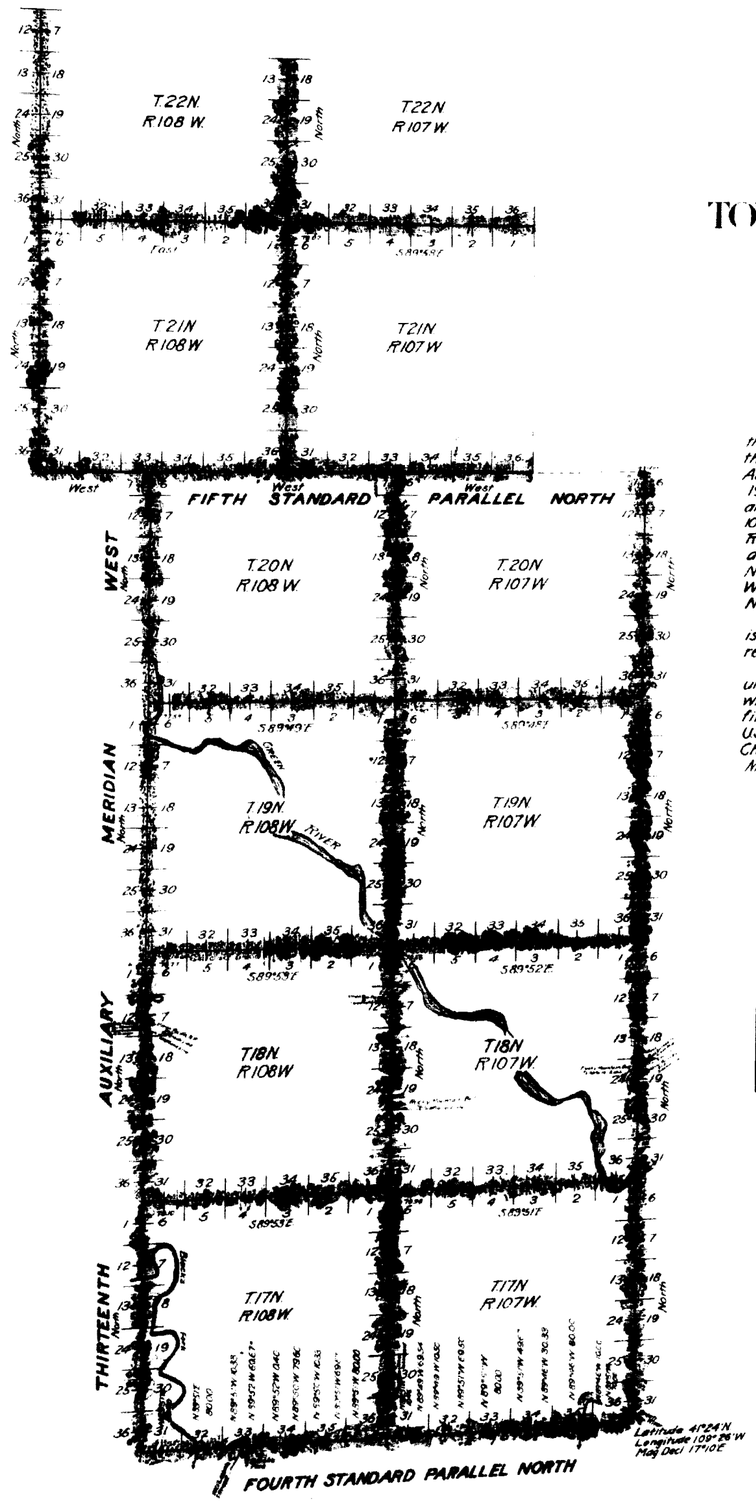

RESURVEY
TOWNSHIP EXTERIORS

Scale 160 chains to 1 inch.

This Plat
of the Resurvey of
the Fourth and Fifth Standard Parallels North
through Ranges 107 and 108 West; the Thirteenth
Auxiliary Meridian West; through Townships, 17, 18,
19, 20, 21 and 22 North; the North and East Bound-
aries of Townships 17, 18 and 19 North, Ranges 107 and
108 West; the East Boundaries of Township 20 North,
Ranges 107 and 108 West; the North and East Bound-
aries of Township 21 North, Range 108 West; the
North Boundary of Township 21 North, Range 107
West, and the East Boundary of Township 22
North, Range 108 West of the
Sixth Principal Meridian, Wyoming
is strictly conformable to the field notes of the
resurvey thereof by
Stewart and Allyn, U.S.D.S.
under their Contract No. 327, dated June 24, 1907,
which have been examined and approved and
filed in this office.
U.S. Surv Gen'l's Office,
Cheyenne, Wyoming,
March 14, 1910

U.S. Surv Gen'l

TABLE OF MILEAGE

Surveys Designated	Amount			When Surveyed
	Mls.	Chs.	Lks.	
Standard Lines	58	44	12	July 5 - Sept 4, 1907
Township Lines	105	01	07	July 8 - Aug. 30, 1907
Connecting Lines	47	31		July 8, Aug. 15, 1907

39/4057

2343

FIFTH STANDARD PARALLEL NORTH.

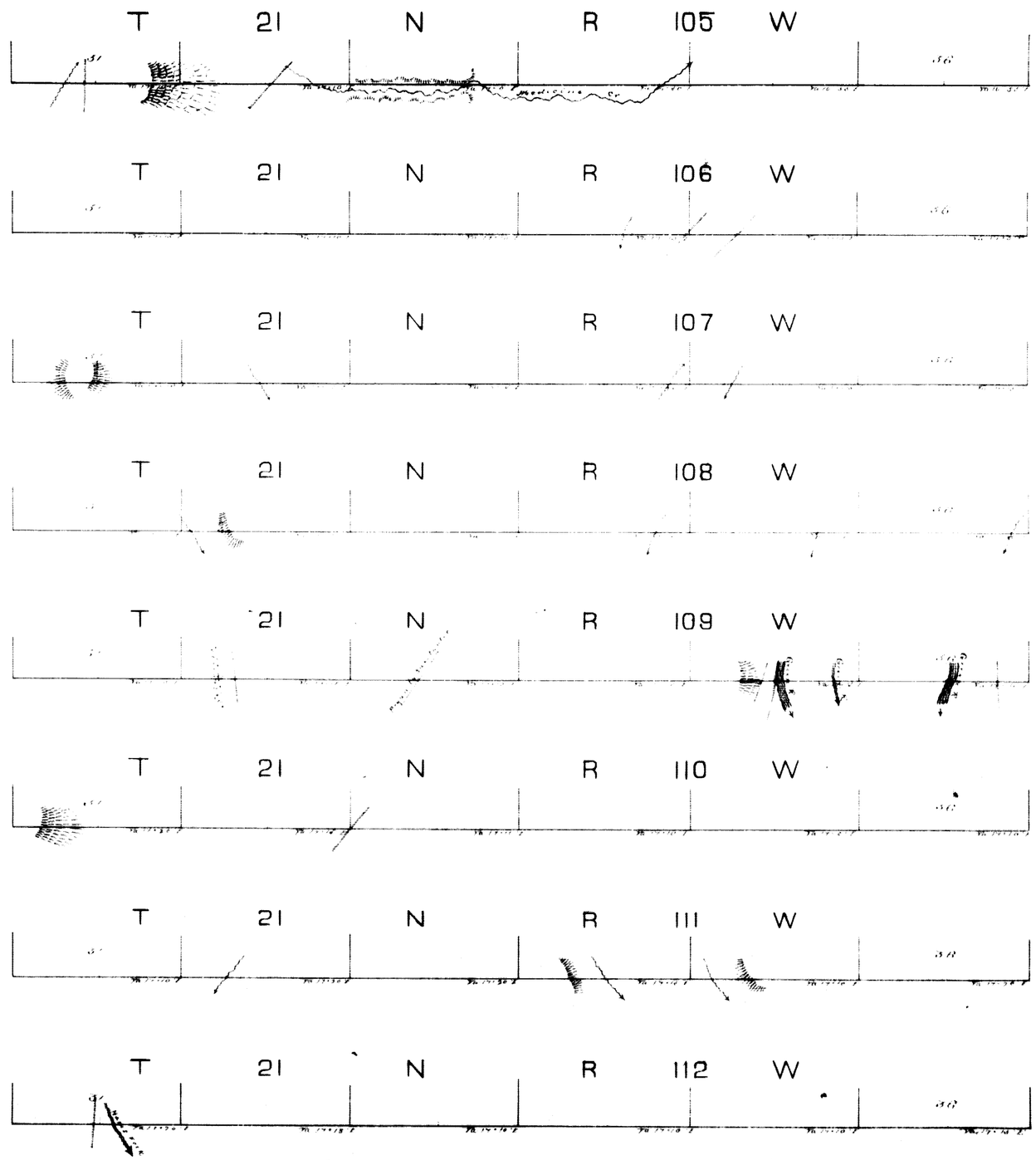

Survey Designated	By Whom Surveyed	Date of Contract	Amt. of Surveys M. Chs. Lks.	When Surveyed
5th Stand. Par. N.	Wm. O. Downey	June 21st 1873	48 00 00	Augt. 6-20 1873

I hereby certify that the above Diagram of the 5th Standard Parallel North, between the 13th and 14th Guide Meridians, West of the 6th Principal Meridian, in Wyoming Territory, is strictly conformable to the field notes of the survey thereof, on file in this Office, which have been examined and approved.

Surveyor General's Office
Cheyenne Wyo. Nov. 21st 1873

Silas Reed
Surv. Genl.

(28)

Indexed

4042

EXTERIOR LINES.

Scale 2 miles to 1 inch. Magnetic Var. East.



T. 22 N.

T. 21 N.

R. 108 W. R. 107 W.

Regular Rates 9 mls 0 chs 0 lks
Augmented " 32 " 73 " 40 " Tp l's.

Surveys Designated.	By Whom Surveyed	Date of Contract	Amount of Surveys mls	chs	lks	When Surveyed.
Exterior lines	M F Reilly	Oct. 10th 1883	41	73	40	July 5 11, 1884

I hereby certify that the above diagram of the Exterior lines of Townships 21 & 22 North, Ranges 107 & 108 West of the 6th Principal Meridian Wyoming Territory, is strictly conformable to the field notes of the survey thereof on file in this office, which have been examined and approved.

Surveyor General's Office
Cheyenne Wyoming Dec. 22nd 1884

John H. Meldrum
Surveyor General.

2335