39

64

4049 (4-675a)

Resurvey Township No. 21 North, Range No. 108 West of the Sixth Principal Meridian, Wyoming.

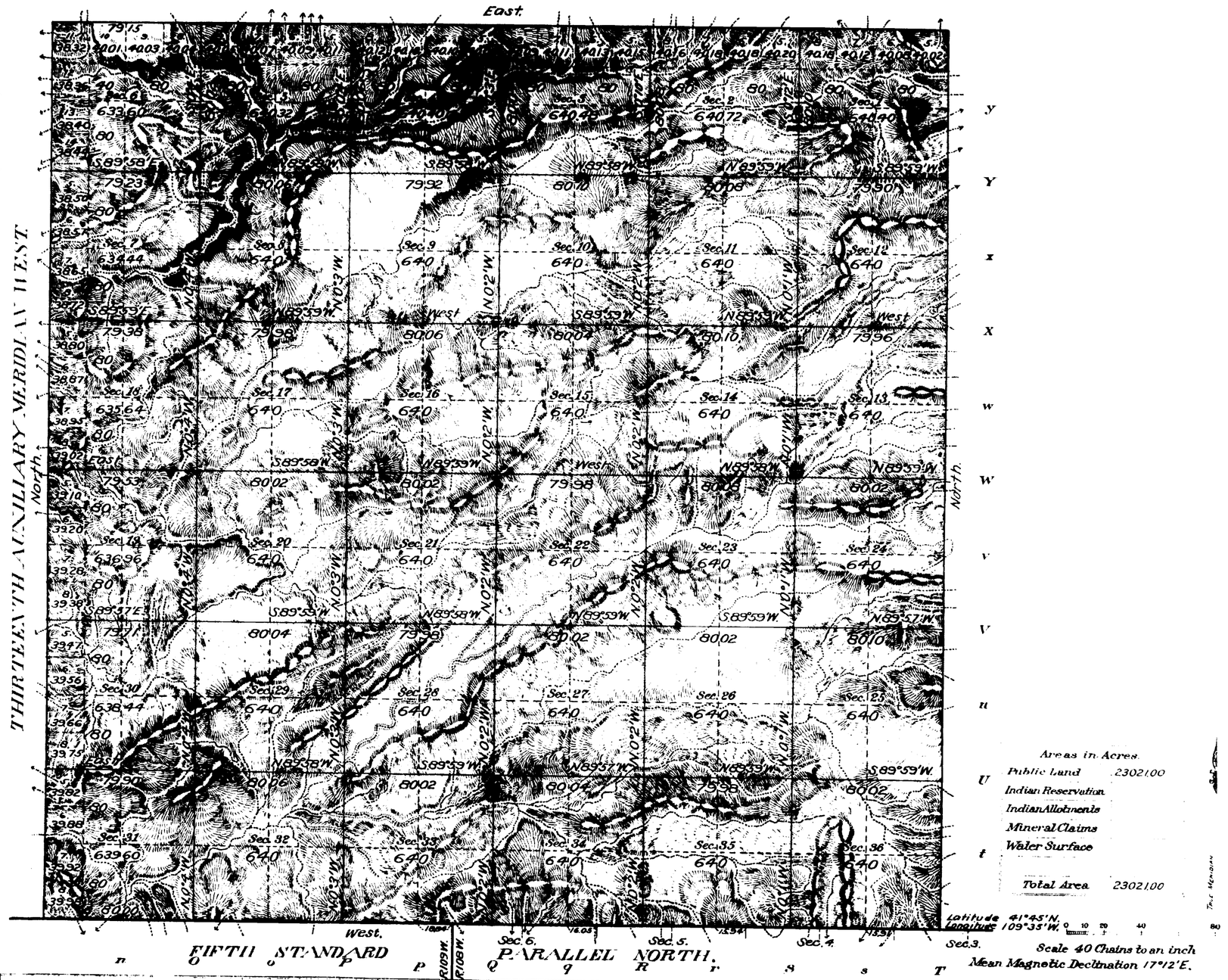

Surveys Designated.	By Whom Surveyed.	Contract No.	Contract Date	Amount of Surveys Mls.	chs.	lks.	When Surveyed. Begun.	Completed.
Resurvey Township lines	Stewart & Allyn	327	June 24, 1907	23	79	15	Aug. 13, 1907	Sept. 6, 1907
Resurvey Subdivisions	" " "	"	" " "	59	78	65	Sept. 7, 1907	Sept. 17, 1907

The above map of Resurvey of Township No. 21 North Range No. 108 West of the Sixth Principal Meridian, Wyoming is strictly conformable to the field notes of the resurvey thereof on file in this office, which have been examined and approved.

U.S. Surveyor General's Office,
Cheyenne, Wyoming, March 14, 1910.

Alpheus C. Hanson
Surveyor General.

2338-A

Accepted by the Hon. Commissioner in his letter E. Sept. 13, 1910. Duplicate forwarded to Transfer Land Office Sept. 21, 1910

21 - 108

4048

TOWNSHIP No. 21 NORTH, RANGE No. 108 WEST of the 6th Principal MERIDIAN.

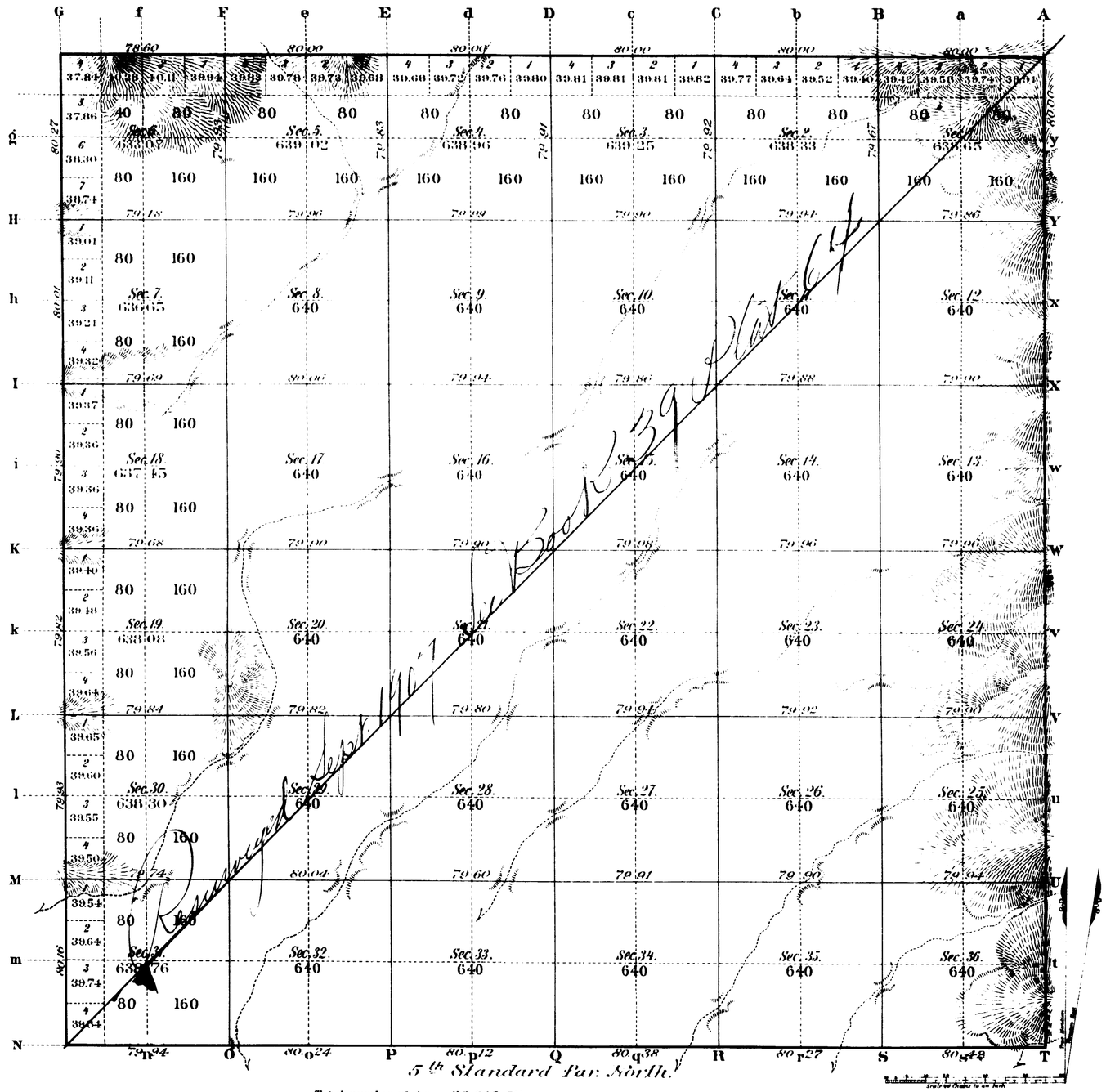

Total number of Acres. 23 016.52.

Surveys Designated	By Whom Surveyed	Date of Contract	Amount of Surveys Mls. Chs. Lks.	When Surveyed	Magnetic Declination
N. Township line	M.F. Reilly	Oct. 10th 1883	5. 78. 60	July 8th 1884	
Subdivisions	"	" "	59. 75. 45	Aug 6-12 "	16.48 1854 East
Connections					
Retracing Tp. l.	"	" "	6. 00. 00	July 1-2 "	
" Stand Par.	"	" "	6. 01. 37	" " "	

The above Map of Township No. 21 North Range No. 108 West of the Sixth Principal Meridian Wyoming Territory is strictly conformable to the field notes of the survey thereof on file in this Office which have been examined and approved

Surveyor General's Office, John W. Meldrum Sur. Genl.

Cheyenne, Wyoming Dec. 22nd 1884

A GAST & CO. - ST LOUIS & N.Y.

2338

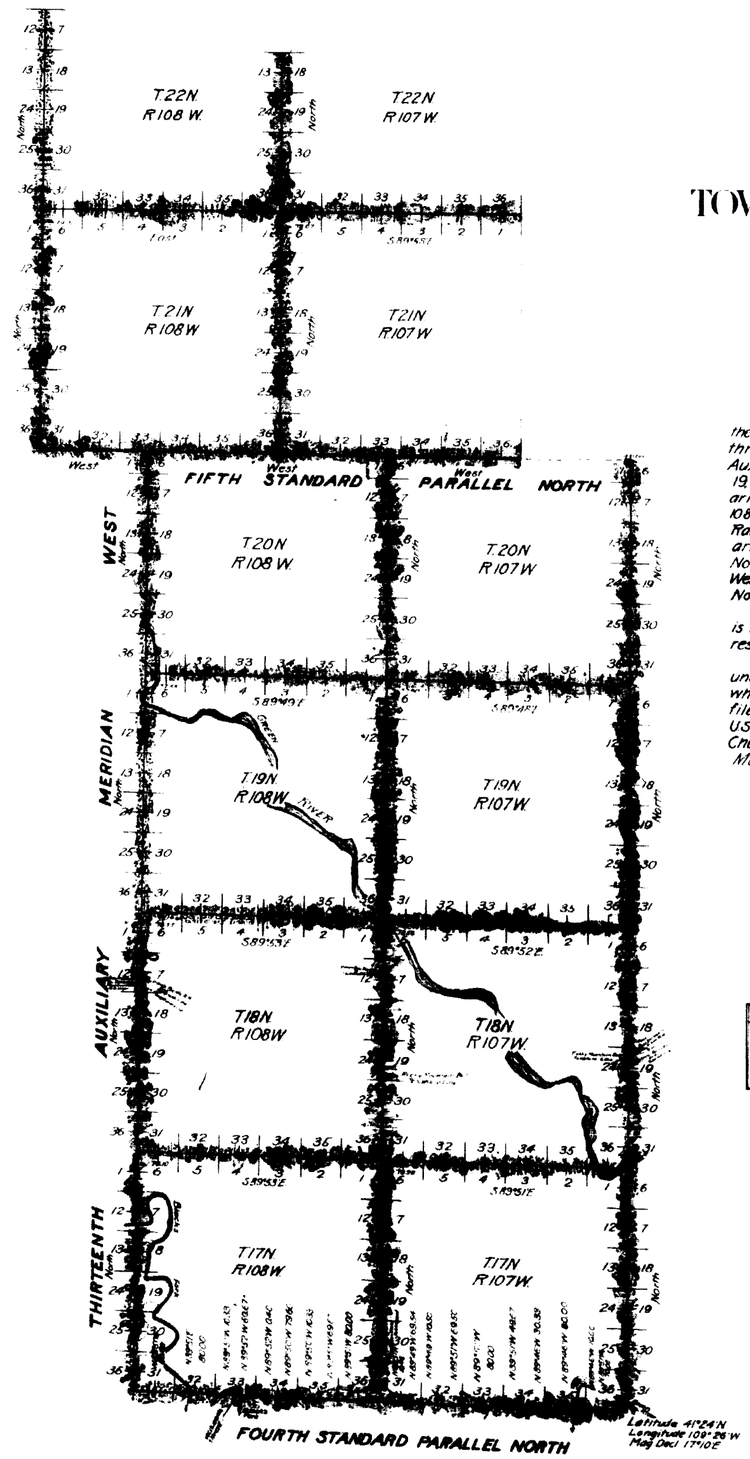

RESURVEY
TOWNSHIP EXTERIORS

Scale 160 chains to 1 inch.

This Plat
of the Resurvey of
the Fourth and Fifth Standard Parallels North
through Ranges 107 and 108 West, the Thirteenth
Auxiliary Meridian West, through Townships, 17, 18,
19, 20, 21 and 22 North, the North and East Bound-
aries of Townships 17, 18 and 19 North, Ranges 107 and
108 West; the East Boundaries of Township 20 North,
Ranges 107 and 108 West; the North and East Bound-
aries of Township 21 North, Range 108 West; the
North Boundary of Township 21 North, Range 107
West, and the East Boundary of Township 22
North, Range 108 West of the
Sixth Principal Meridian, Wyoming,
is strictly conformable to the field notes of the
resurvey thereof by
Stewart and Allyn, U.S.D.S.
under their Contract No 327, dated June 24, 1907,
which have been examined and approved and
filed in this office.
U.S. Surv. Gen'l's Office,
Cheyenne, Wyoming,
March 14, 1910

Alpheus H. Stanton
U.S. Surv. Gen'l.

TABLE OF MILEAGE

Surveys Designated	Amount	When Surveyed
	Mls. Chs. Lks.	
Standard Lines	59 - 44 - 12	July 5 - Sept. 4, 1907
Township Lines	105 - 01 - 07	July 8 - Aug. 30, 1907
Connecting Lines	47 - 31	July 8, Aug. 15, 1907

39/40067

2343

FIFTH STANDARD PARALLEL NORTH.

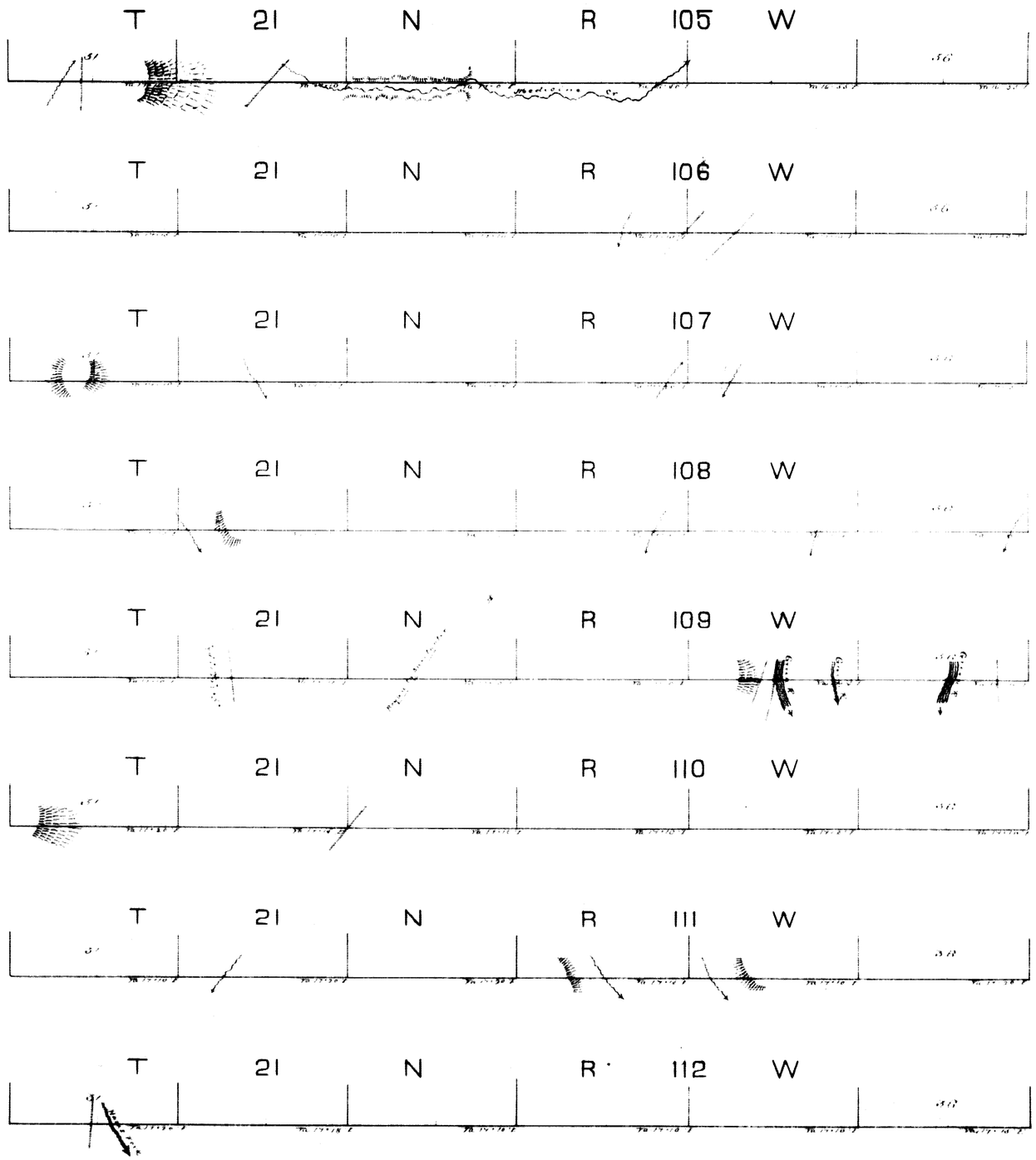

Survey Designated	By Whom Surveyed	Date of Contract	Amt. of Surveys	When Surveyed
5th Stand. Par. N.	Wm. O. Downey	June 21st 1873	M. Ch. Lks. 48 00 00	Augt. 6-20 1873

I hereby certify that the above Diagram of the 5th Standard Parallel North, between the 13th and 14th Guide Meridians, West of the 6th Principal Meridian, in Wyoming Territory, is strictly conformable to the field notes of the survey thereof, on file in this Office, which have been examined and approved.

Surveyor General's Office
Cheyenne Wyo. Nov. 21st 1873

Silas Reed
Surv. Genl.

(28)

Indexed

4042

9.

EXTERIOR LINES.

Scale 2 miles to 1 inch. Magnetic Var. East.



T. 22 N.

T. 21 N.

R. 108 W. R. 107 W.

Regular Rates 9 mls 0 chs 0 lks
Augmented " 32 73 40 } Tp 1s.

Surveys Designated	By Whom Surveyed	Date of Contract	Amount of Surveys mls	chs	lks	When Surveyed
Exterior lines	M. F. Reilly	Oct. 10th 1883	41	73	40	July 5 11, 1884

I hereby certify that the above diagram of the Exterior lines of Townships 21 & 22 North, Ranges 107 & 108 West of the 6th Principal Meridian Wyoming Territory, is strictly conformable to the field notes of the survey thereof on file in this office, which have been examined and approved.

Surveyor Generals Office
Cheyenne Wyoming Dec. 22nd 1884

John H. Meldrum
Surveyor General.

2335