8148 **Click Here for Field Notes**

ORIGINAL

TOWNSHIP 21 NORTH, RANGE 109 WEST, OF THE SIXTH PRINCIPAL MERIDIAN, WYOMING.

DEPENDENT RESURVEY AND SUBDIVISION OF SECTIONS

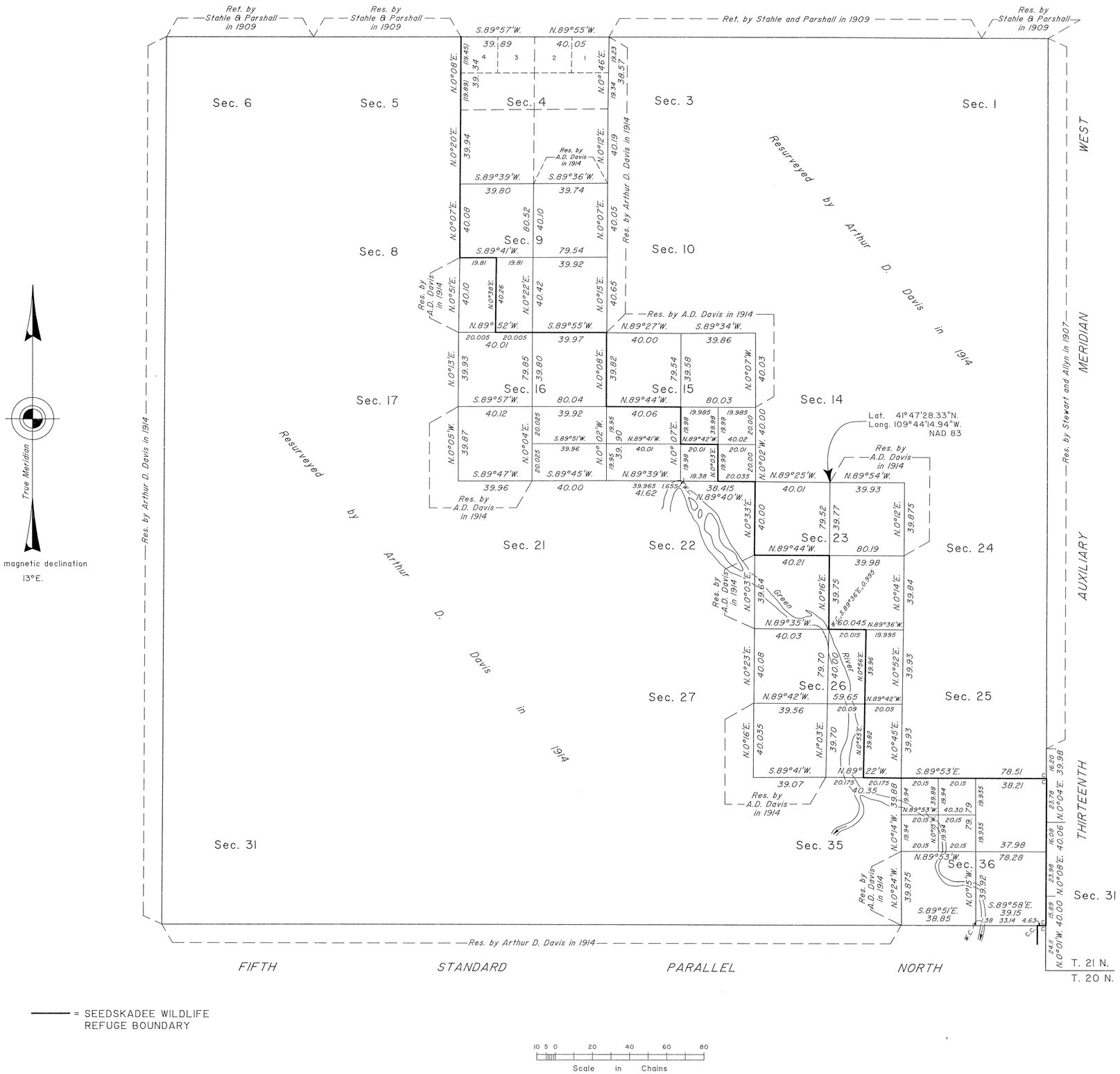

A history of surveys is contained in the field notes.

This plat represents the dependent resurvey of a portion of the Thirteenth Auxiliary Meridian West, through T. 21 N., between Rs. 108 and 109 W., a portion of the Fifth Standard Parallel North, through R. 109 W., a portion of the north boundary and a portion of the subdivisional lines designed to restore the corners to their true original locations according to the best available evidence and the subdivision of certain sections, T. 20 N., R. 109 W., Sixth Principal Meridian, Wyoming.

The lottings and areas are as shown on the plats approved December 12, 1875, and March 7, 1916.

Survey executed by Thomas E. Casinger, Cadastral Surveyor, beginning August 7, 1996 and completed September 23, 1996, pursuant to Special Instructions dated May 10, 1996, for Group No. 618, Wyoming.

UNITED STATES DEPARTMENT OF THE INTERIOR
BUREAU OF LAND MANAGEMENT

Cheyenne, Wyoming April 4, 1997

This plat is strictly conformable to the approved field notes, and the survey, having been correctly executed in accordance with the requirements of law and the regulations of this Bureau, is hereby accepted.

For the Director

Chief Cadastral Surveyor for Wyoming

W.H.B.

JZM

OFFICIALLY FILED: May 16, 1997

398 B

455

(4-675a)

Resurvey Township No. 21 North, Range No. 109 West of the Sixth Principal Meridian, Wyoming

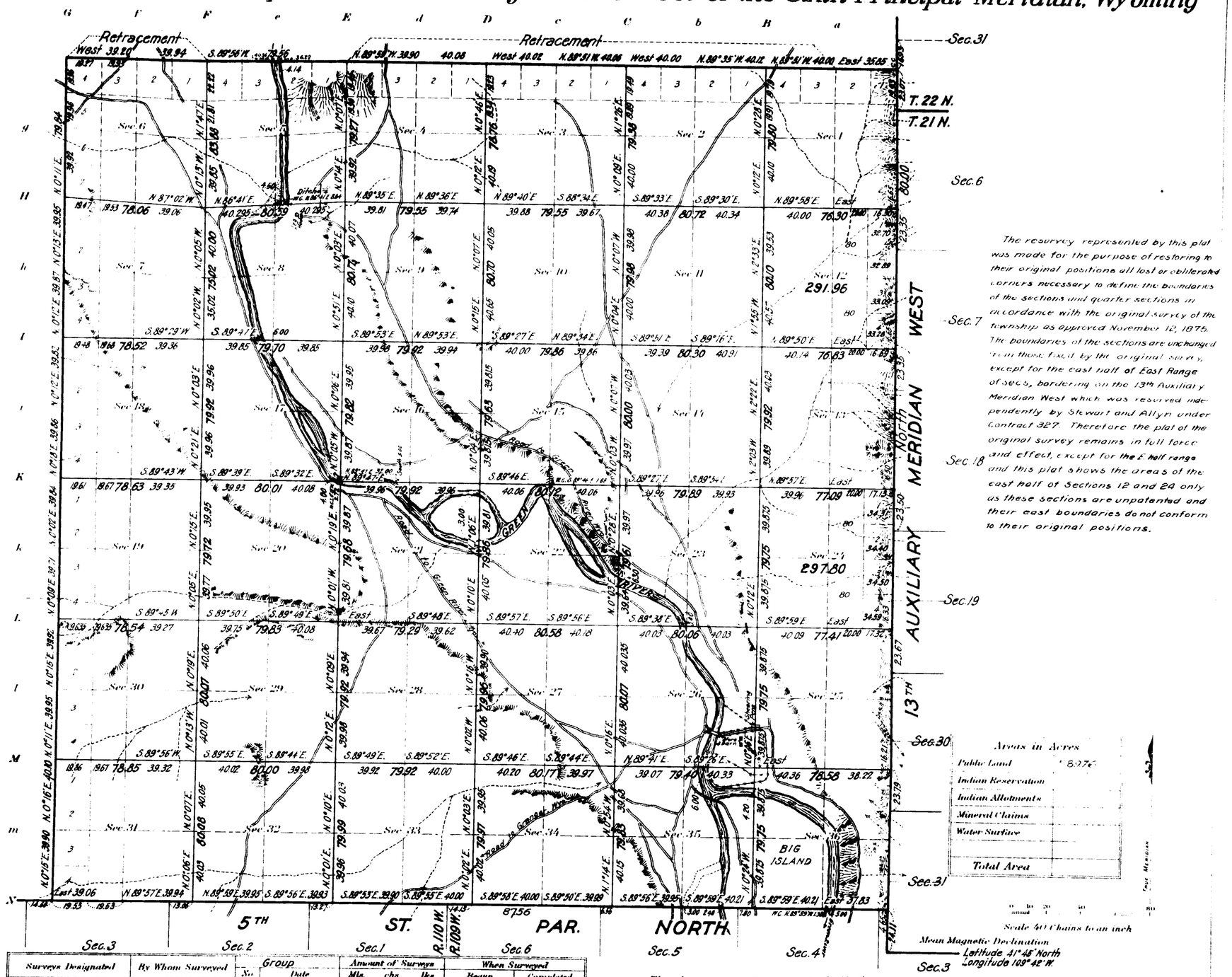

The resurvey represented by this plat was made for the purpose of restoring to their original positions all lost or obliterated corners necessary to define the boundaries of the sections and quarter sections in accordance with the original survey of the township as approved November 12, 1875. The boundaries of the sections are unchanged from those fixed by the original survey, except for the east half of East Range of secs., bordering on the 13th Auxiliary Meridian West which was resurveyed independently by Stewart and Allyn under Contract 327. Therefore the plat of the original survey remains in full force and effect, except for the E. half range and this plat shows the areas of the east half of Sections 12 and 24 only as these sections are unpatented and their east boundaries do not conform to their original positions.

Surveys Designated	By Whom Surveyed	Group No.	Group Date	Amount of Surveys Mls.	chs.	lks.	When Surveyed Begun	Completed
Subdivisions	Arthur D. Davis	14	July 18, 1912	59	52	55	Sept. 30, 1914	Oct. 8, 1914
Connections	" " "	"	" " "	1	58	70	Oct. 2, 1914	" " "
Retracement North Bdy.	Stahle & Parshall	Cont. 339	June 23, 1909	4	39	32	Sept. 20, 1909	Sept. 22, 1909
Resurvey 13th Auxiliary Meridian West	Stewart & Allyn	Cont. 327	June 24, 1907	5	78	96	Sept. 3, 1907	Sept. 4, 1907
Resurvey 5th St. Par. North	Arthur D. Davis	14	July 18, 1912	5	76	97	Sept. 1, 1914	Sept. 18, 1914
Resurvey West Bdy.	" " "	"	" " "	5	78	76	" 29, 1914	" 29, 1914
Resurvey North Bdy.	Stahl & Parshall	Cont. 339	June 23, 1909	1	35	41	Sept. 22, 1909	Aug. 10, 1911
Resurvey " "	G. M. Carson	Cont. 223	Jan. 21, 1884	4	39	51	July 19, 1884	July 19, 1884

M.G.D.

The above map of Township No. 21 North Range No. 109 West of the Sixth Principal Meridian, Wyoming is strictly conformable to the field notes of the Resurvey thereof on file in this office, which have been examined and approved

U. S. Surveyor General's Office,
Cheyenne, Wyoming March 7, 1916

Charles L. Decker
Surveyor General.

398-A

Accepted by Comm
Dec. 19, 1916
Comptroller

21-109

454

TOWNSHIP No. 21 NORTH, RANGE No. 109 WEST OF THE SIXTH PRINCIPAL MERIDIAN

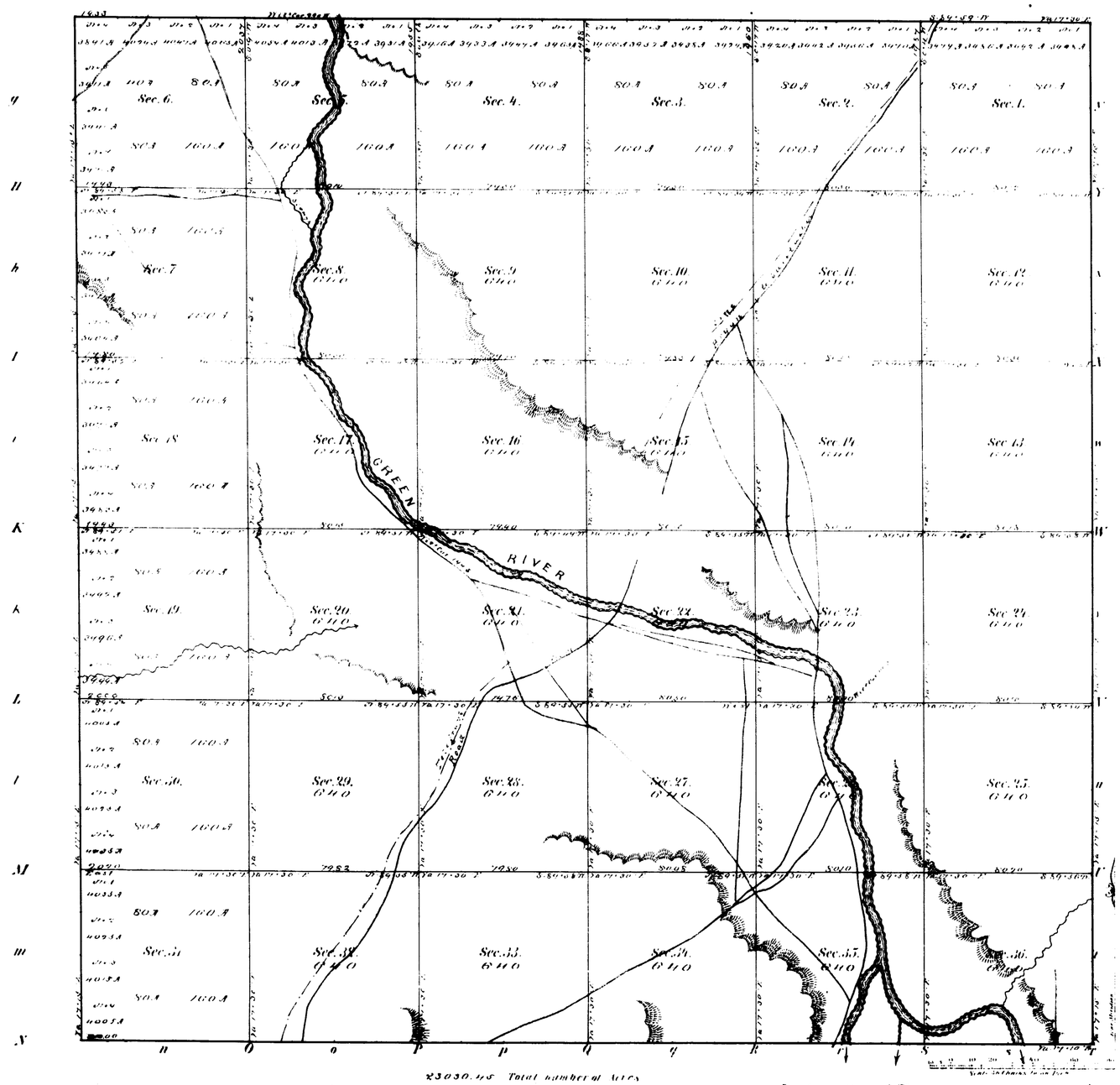

Meanders of

Posts	Courses	Chs. Lks.	Posts	Courses	Chs. Lks.	Posts	Courses	Chs. Lks.

23030.45 Total number of Acres

Surveys Designated	By Whom Surveyed	Date of Contract	Amount of Survey	Then Surveyed
Mr. E. & W. Township lines	George R. Thomas	June 15th 1875	17 - 79 - 73	July 30 Aug. 16 1875
Subdivisions	George R. Thomas	June 15th 1875	60 - 00 - 17	Aug. 11-16. 1875
Connections				
5th Standd. Parl. N.	Wm. O. Downey	June 21st 1875	0 - 00 - 00	Aug. 10 17 1875

The above Map of Township No. 21 North of Range No. 109 West of the Sixth Principal Meridian in Wyoming Territory is strictly conformable to the field notes of the survey thereof on file in this Office which have been examined and approved

Surveyor General's Office, Edw. C. David, Sur. Genl.

Cheyenne Wyoming

November 12th 1875

A. Gast & Co. St. Louis Mo

398

21-109

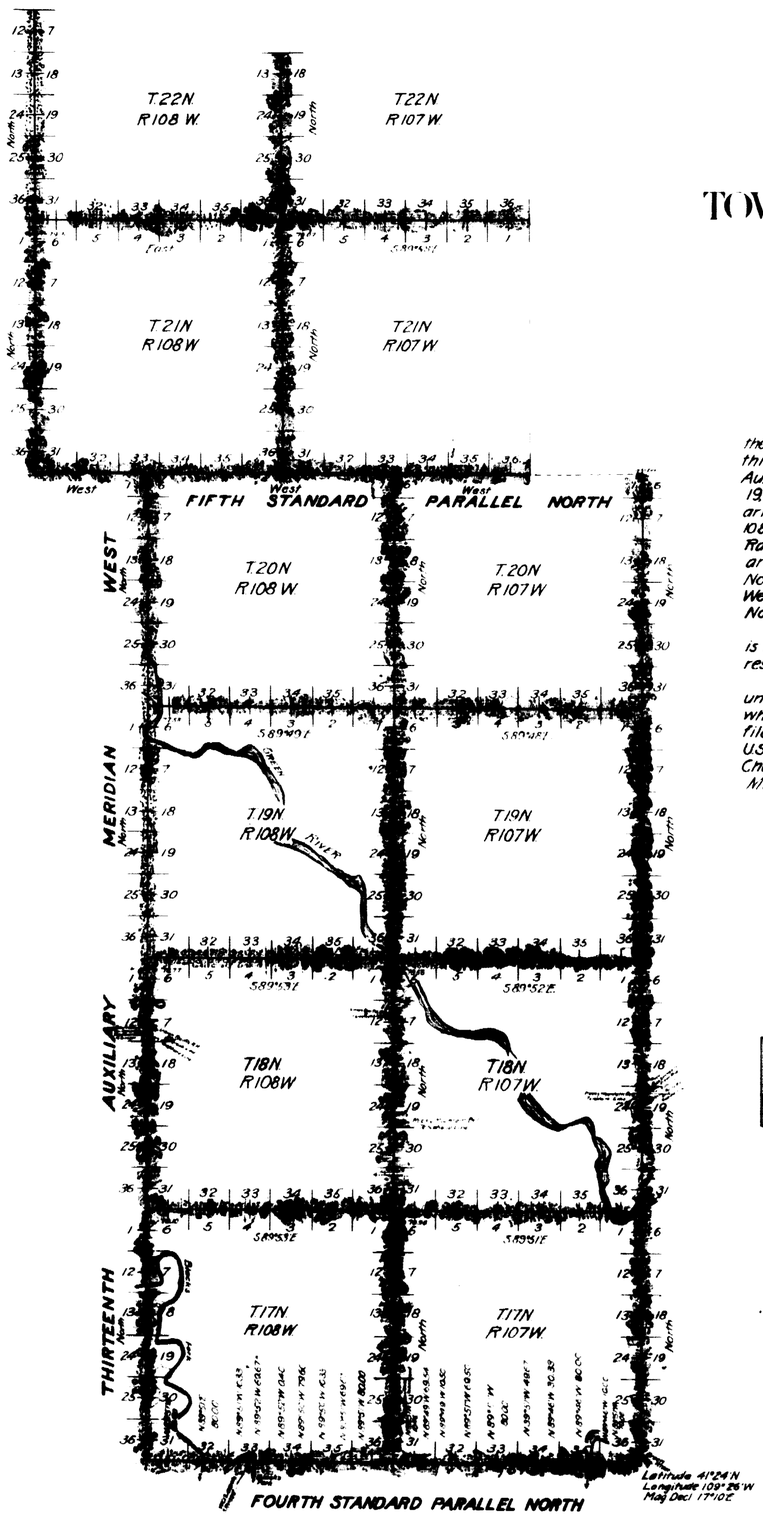

RESURVEY
TOWNSHIP EXTERIORS

Scale 160 chains to 1 inch.

This Plat
of the Resurvey of
the Fourth and Fifth Standard Parallels North
through Ranges 107 and 108 West, the Thirteenth
Auxiliary Meridian West, through Townships, 17, 18,
19, 20, 21 and 22 North, the North and East Bound-
aries of Townships 17, 18 and 19 North, Ranges 107 and
108 West; the East Boundaries of Township 20 North,
Ranges 107 and 108 West; the North and East Bound-
aries of Township 21 North, Range 108 West; the
North Boundary of Township 21 North, Range 107
West, and the East Boundary of Township 22
North, Range 108 West of the
Sixth Principal Meridian, Wyoming,
is strictly conformable to the field notes of the
resurvey thereof by
Stewart and Allyn, U.S.D.S.
under their Contract No 327, dated June 24, 1907,
which have been examined and approved and
filed in this office.
U.S. Surv. Gen'l's Office,
Cheyenne, Wyoming,
March 14, 1910

Alpheus H. Sparrow
U.S. Surv. Gen'l

TABLE OF MILEAGE

Surveys Designated	Amount Mls Chs Lks	When Surveyed
Standard Lines	58 - 44 - 12	July 5 - Sept 4, 1907
Township Lines	105 - 01 - 07	July 8 - Aug. 30, 1907
Connecting Lines	47 - 31	July 8, Aug. 15, 1907

39/4067

2343

FIFTH STANDARD PARALLEL NORTH.

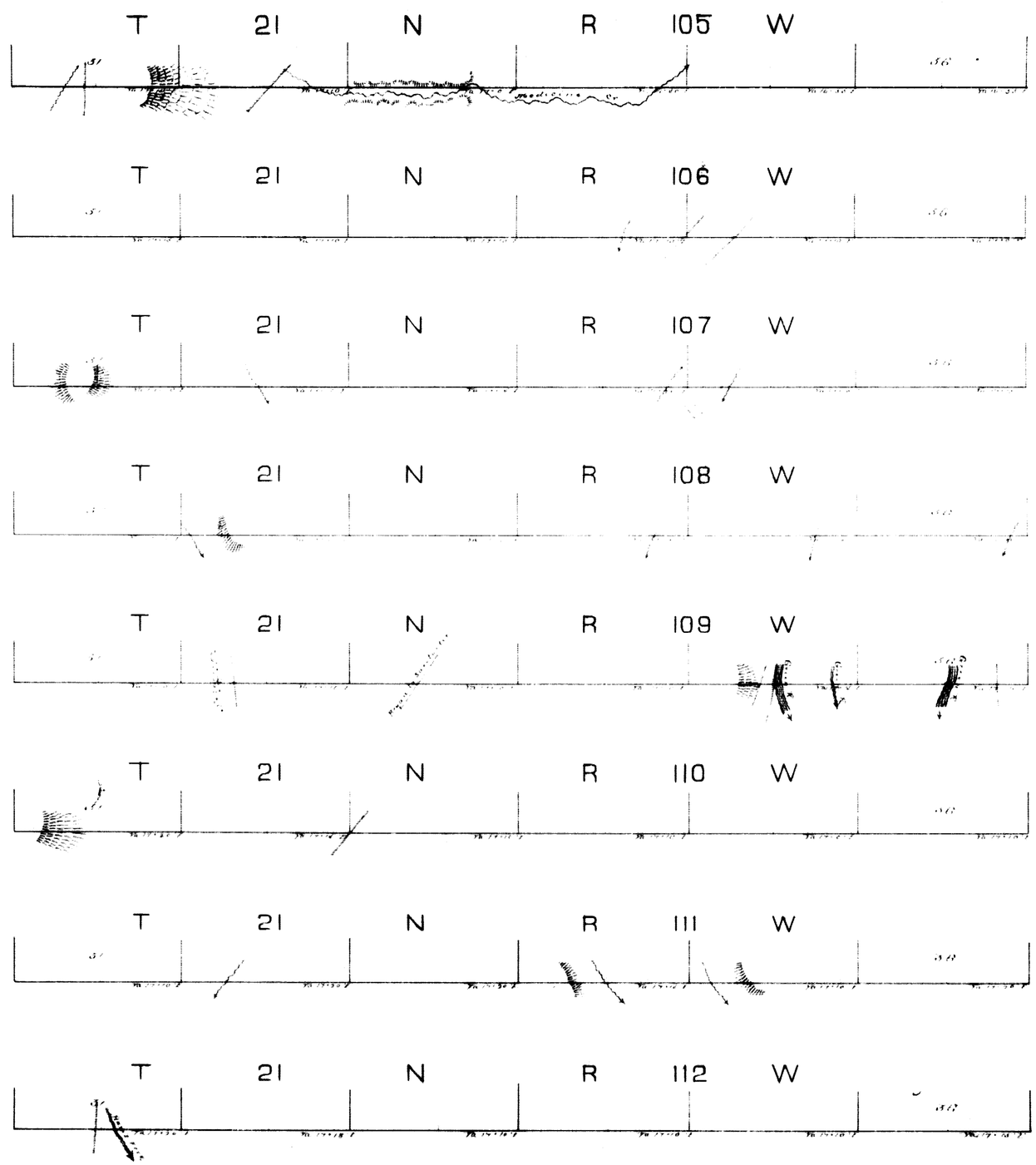

Survey Designated	By Whom Surveyed	Date of Contract	Amt. of Surveys	When Surveyed
5th Stand. Par. N.	Wm. O. Downey	June 21st 1873	M. Ch. Lks. 45 00 00	Augt. 6-20 1873.

I hereby certify that the above Diagram of the 5th Standard Parallel North, between the 13th and 14th Guide Meridians, West of the 6th Principal Meridian, in Wyoming Territory, is strictly conformable to the field notes of the survey thereof, on file in this Office, which have been examined and approved.

Surveyor General's Office
Cheyenne Wyo. Nov. 21st 1873

Silas Reed
Surv. Genl.

Indexed

149

EXTERIOR LINES

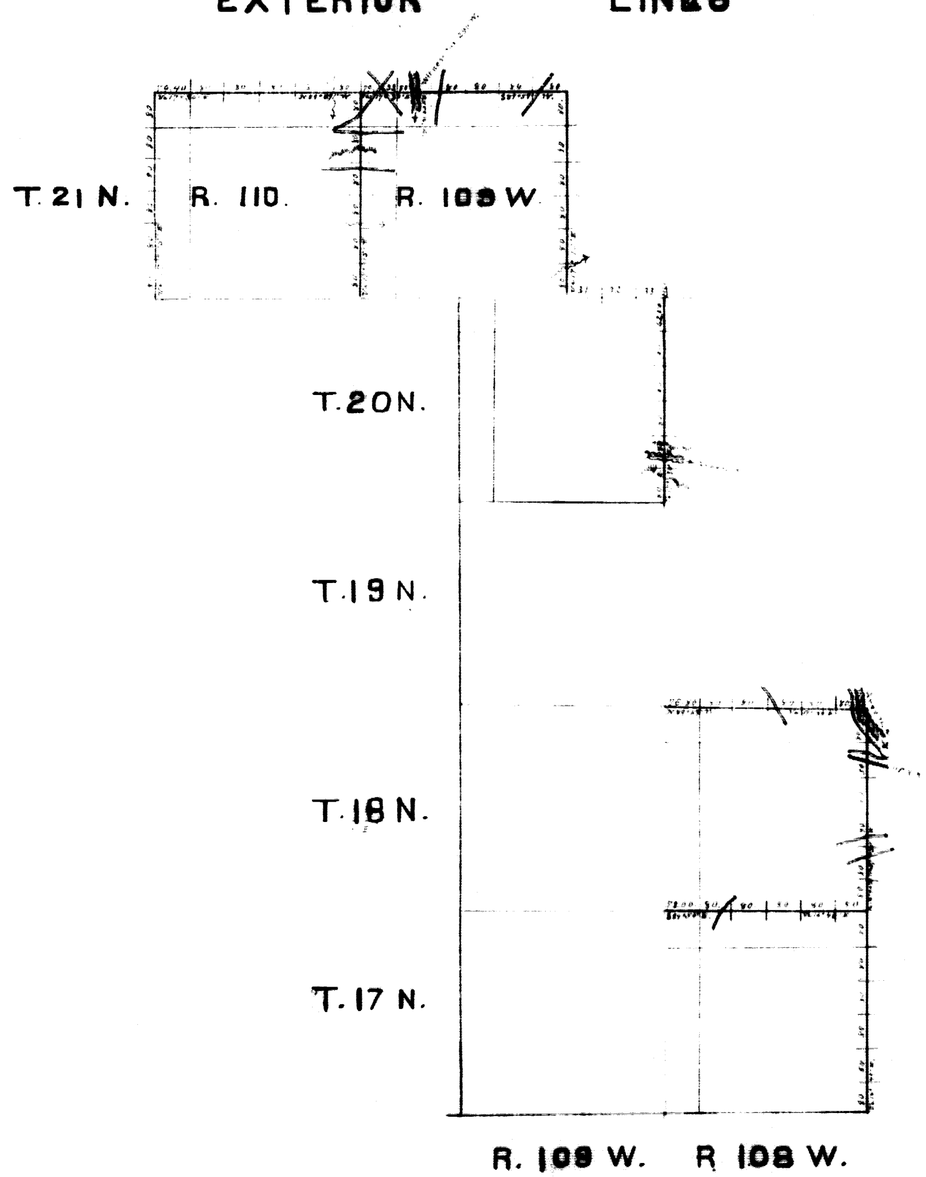

Surveys Designated	By Whom Surveyed	Date of Contract	Amount of Surveys	When Surveyed
Exterior lines	George H. Thomas	June 18th 1875.	54 - 56 - 3.	July 3 Aug. 2 1875.
Connections	" " "	" " "	10 - 0.	" " " "

I hereby certify that the above Diagram of the Exterior lines of Townships 17 and 18 North Range 108 West Townships 20 and 21 North Range 109 West, and Township 21 North Range 110 West of 6th Principal Meridian in Wyoming Territory is strictly conformable to the field notes of the survey thereof on file in this office which have been examined and approved

Surveyor Generals office
Cheyenne Wyo. Nov. 12. 1875

Edw. C. David
Surveyor Genl