451

(4-6752)

Resurvey Township No 21 North, Range No 110 West of the Sixth Principal Meridian, Wyoming

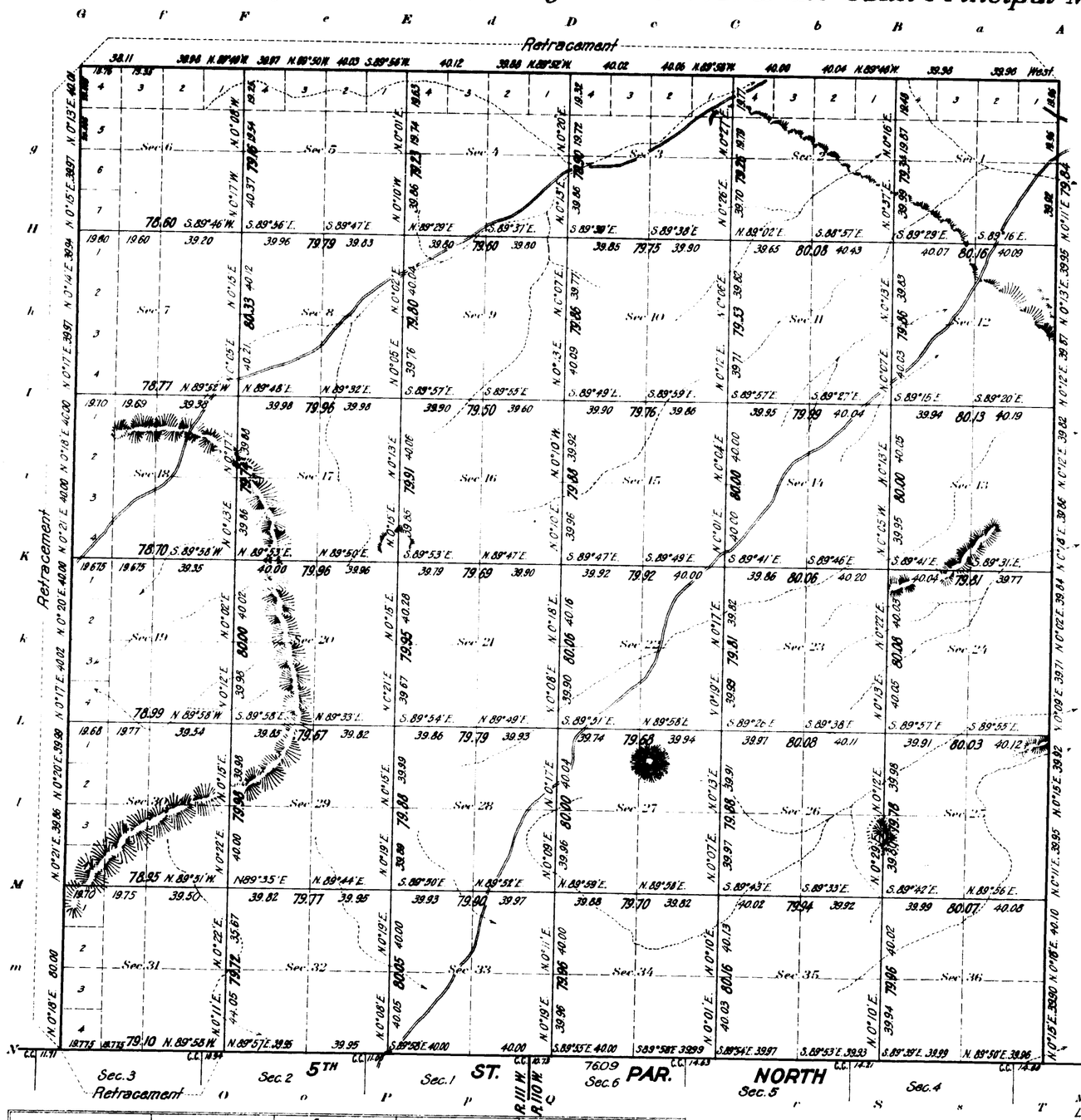

"The resurvey represented by this plat was made for the purpose of restoring all lost or obliterated corners, and relocating and marking out upon the ground the Exterior and Subdivisional lines, in accordance with the original survey approved November 12, 1875.

Titles and areas based upon the original approved plat remain undisturbed for position and description"

Areas in Acres	
Public Land	
Indian Reservation	
Indian Allotments	
Mineral Claims	
Water Surface	
Total Area	

Scale 40 Chains to an inch

Mean Magnetic Declination
Latitude 41°45'N.
Longitude 109°49'W.

Surveys Designated	By Whom Surveyed	Group No.	Group Date	Amount of Surveys Mls.	chs.	lks.	When Surveyed Begun	Completed
Subdivisions	Arthur D. Davis	14	July 18, 1912	59	65	87	Oct. 12, 1914	Oct. 20, 1914
Retracement North Bdy.	Stahle & Parshall	Cont. 339	June 23, 1909	5	78	15	Sept. 20, 1909	Sept. 20, 1909
Resurvey East Bdy.	Arthur D. Davis	14	July 18, 1912	5	78	76	Sept. 29, 1914	Sept. 29, 1914
Resurvey 5th St. Par. North	" " "	14	July 18, 1912	4	79	74	Sept. 12, 1914	Sept. 12, 1914
Retracement " " "	Stahle & Parshall	Cont. 339	June 23, 1909	0	79	10	Aug. 3, 1909	Aug. 3, 1909
Retracement West Bdy.	Stahle & Parshall	Cont. 339	June 23, 1909	5	79	76	July 29, 1909	July 29, 1909
Resurvey North Bdy.	G. M. Carson	Cont. 223	Jan. 21, 1884	5	79	33	July 18, 1884	July 18, 1884
Resurvey West Bdy.	" " "	"	" " "	6	0	52	" 17, "	" 17, "
Resurvey 5th St. Par. North	G. M. Carson	"	Jan. 21, 1884	1	0	52	July 14, 1884	July 14, 1884

M.G.D.

The above map of Township No. 21 North, Range No. 110 West of the Sixth Principal Meridian, Wyoming is strictly conformable to the field notes of the resurvey thereof on file in this office, which have been examined and approved

U. S. Surveyor General's Office.
Cheyenne, Wyoming March 7, 1916

Charles L. Decker
Surveyor General.

396-A.

Accepted by Commr
Oct 29 1916
Trans. to Evans ton Nov 7 1916.

21 - 110

(8)

63

450

TOWNSHIP No. 21 NORTH, RANGE No. 110 WEST OF THE SIXTH PRINCIPAL MERIDIAN

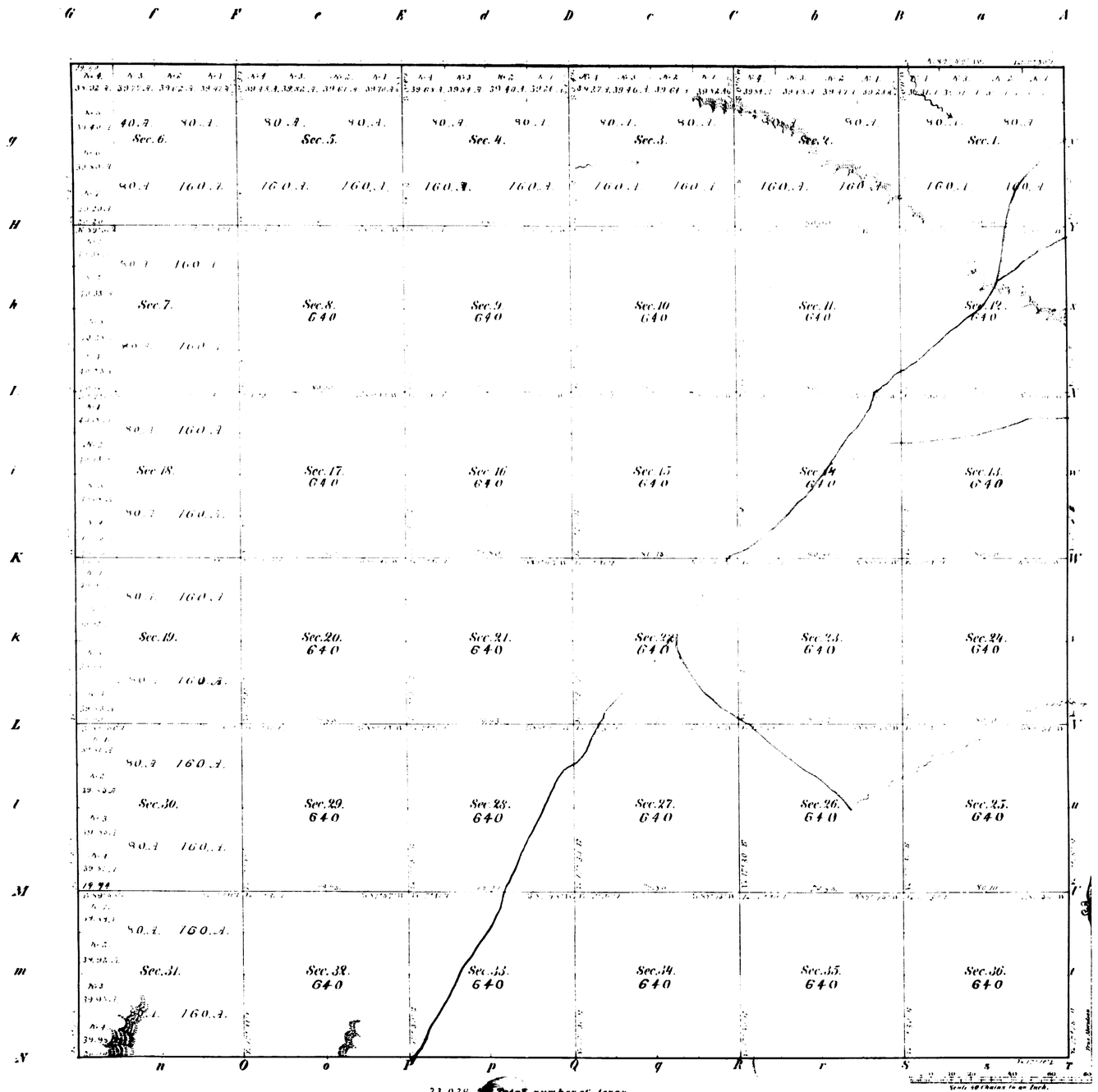

Meanders of

Posts	Courses	Ch^s Lk^s	Posts	Courses	Ch^s Lk^s	Posts	Courses	Ch^s Lk^s

23.028. Total number of Acres.

Surveys Designated	By Whom Surveyed	Date of Contract	Amount of Surveys	When Surveyed
N. E. & W. Township lines	George R. Thomas	June 15th 1875.	77 - 24 - 40.	August 1-2 1875.
Subdivisions	George R. Thomas	June 15th 1875.	59 - 77 - 61.	August 3-4 1875.
Connections				
5th Stand. Parallel N.	Wm O. Downey	June 21st 1875.	6 - 00 - 00.	August 18-19 1875.

The above Map of Township No. 21 North of Range No. 110 West of the Sixth Principal Meridian in Wyoming Territory is strictly conformable to the field notes of the survey thereof on file in this Office, which have been examined and approved

Surveyor General's Office,
Cheyenne Wyoming
November 12th 1875

Edw. C. David
Sur^r Genl

A. Gast & Co. St. Louis, Mo.

21 - 110

42 Indexed

accession No 4890

36

RESURVEY
TOWNSHIP EXTERIORS

Scale: 160 Chains to 1 Inch

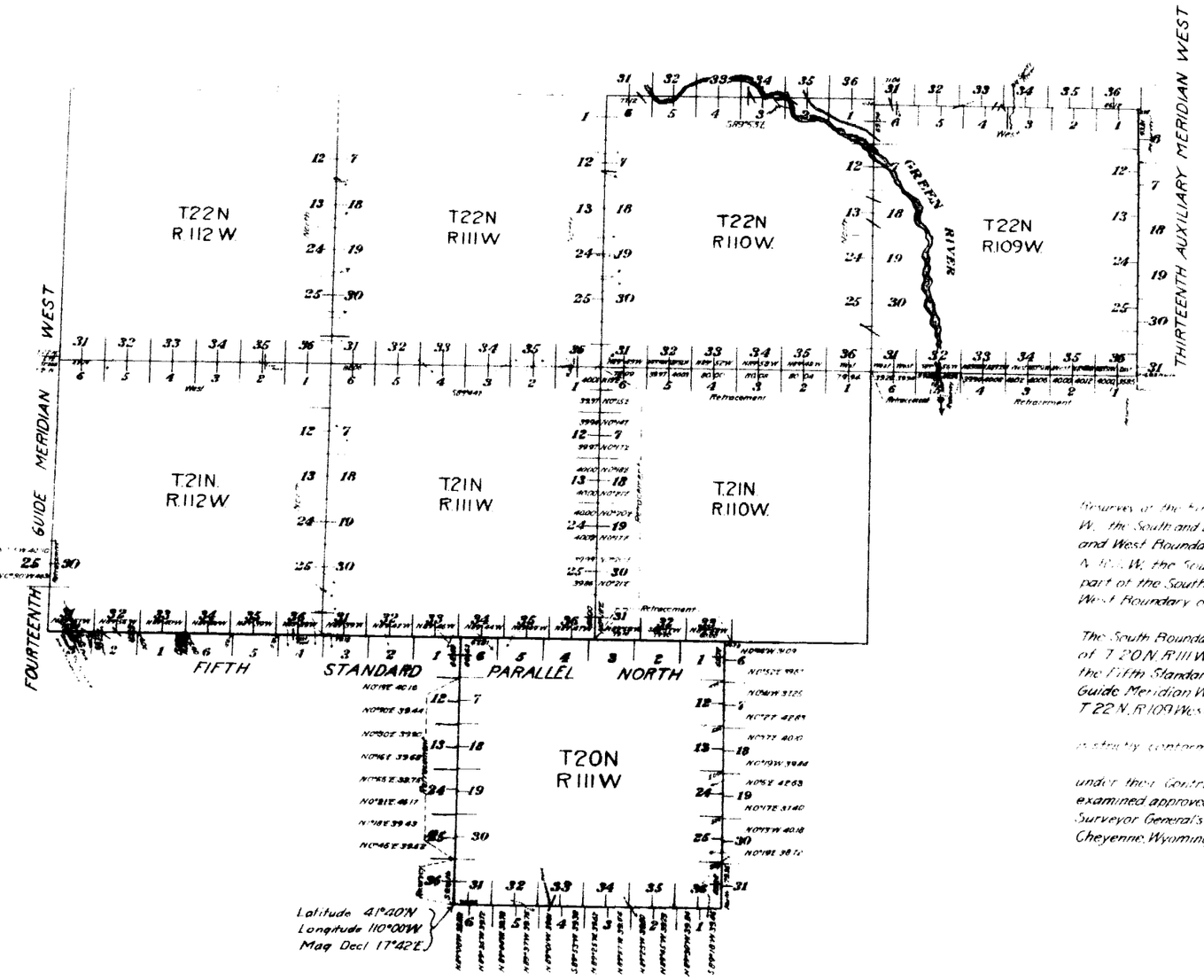

Surveys Designated	Amount Mls	Chs	Lks	When Surveyed
Retracement Standard Lines	3	79	61	July 26, 1909 Aug 2, 1909
Retracement Standard Lines	13	12	41	July 26, 1909 Aug 11, 1911
Retracement Township Lines	14	74	12	July 26, 1909 Sept 22, 1909
Retracement Township Lines	60	55	76	July 26, 1909 Sept 22, 1909
Connecting Lines		36	26	Aug 9, 1909 Aug 10, 1911

This Plat of the
Resurvey of the Fifth Standard Parallel North through Rs 112 and 111 W., the South and East Boundaries of T 22 N R 111 W., the North and West Boundaries of T 22 N Rs 109 and 110 W, and of T 21 N R 111 W, the South and East Boundaries of T 21 N R 110 W., part of the South Boundary of T 22 N R 109 W and part of the West Boundary of T 20 N R 111 W, and part of the East Boundary of T 22 N R 109 W
The Retracement of
The South Boundary of T 22 N R 110 W; part of the West Boundary of T 20 N R 111 W; the East Boundary of T 21 N R 111 W; part of the Fifth Standard Parallel North in R 110 W, part of the Fourteenth Guide Meridian West in T 20 N, and a part of the South Boundary of T 22 N R 109 West of the
Sixth Principal Meridian, Wyoming,
is hereby approved to the field notes of the resurvey thereof by Stattic & Parshall, D.S.
under their Contract No 339 dated June 23, 1909, which have been examined approved and filed in this office
Surveyor General's Office
Cheyenne, Wyoming, February 16 1912

Stephen A. Norman
Surveyor General

2931

Resurveys accepted by the Hon. Commissioner of Genral Land Office, Aug. 7, 1912.

FIFTH STANDARD PARALLEL NORTH.

T 21 N R 105 W



T 21 N R 106 W



T 21 N R 107 W



T 21 N R 108 W



T 21 N R 109 W



T 21 N R 110 W



T 21 N R 111 W



T 21 N R 112 W



Survey Designated	By Whom Surveyed	Date of Contract	Part of Survey			When Surveyed
5th Stand. Par. N.	Wm. O. Downey	June 21st 1873	M.	Chs.	Lks.	Aug. 6 to 20 1873
			48	00	00	

I hereby certify that the above Diagram of the 5th Standard Parallel North, between the 13th and 14th Guide Meridians West of the 6th Principal Meridian, in Wyoming Territory, is strictly conformable to the field notes of the Survey thereof, on file in the Office, which have been examined and approved.

Surveyor Generals Office
Cheyenne Wyo. Nov. 21st 1873

Silas Reed
Sur Gen'l

Indexed

149

EXTERIOR LINES

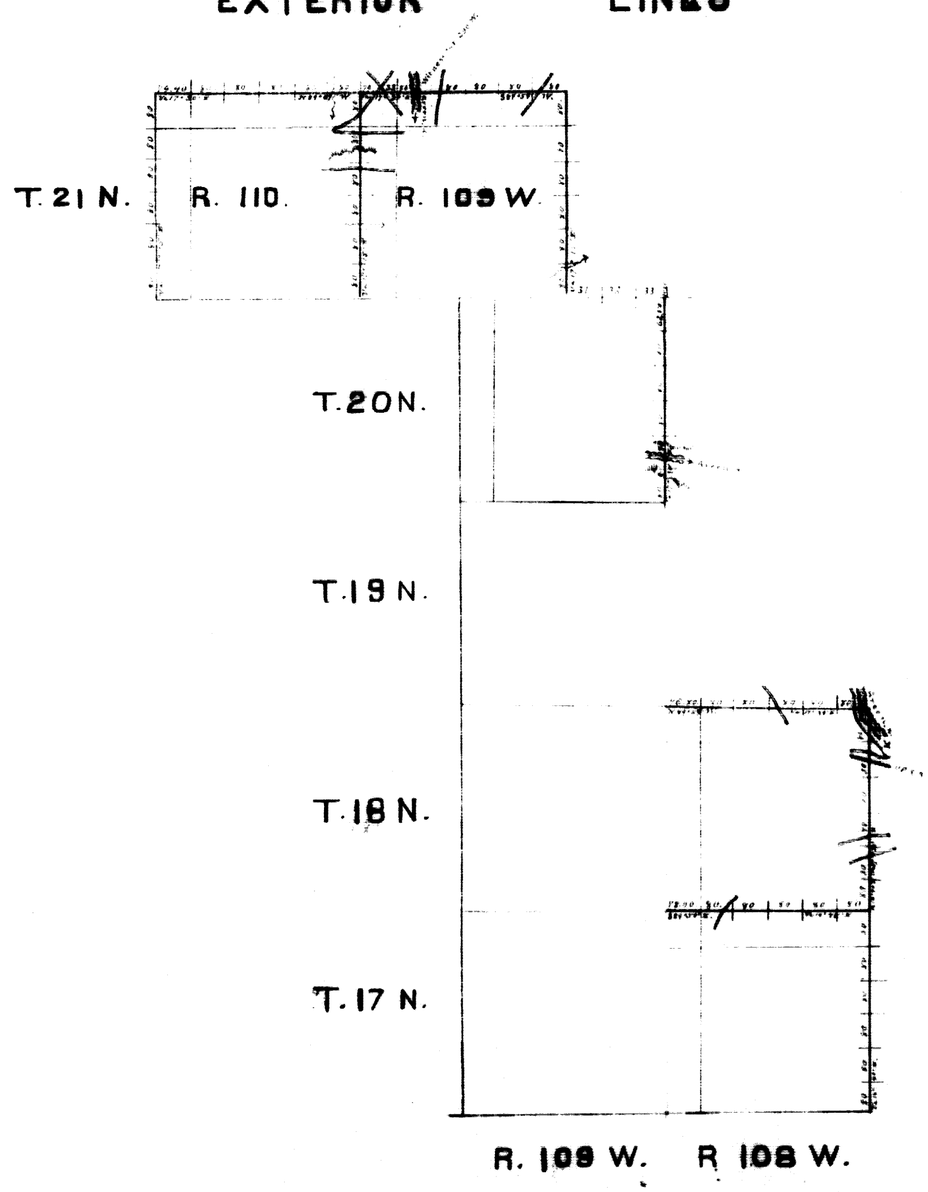

Surveys Designated	By Whom Surveyed.	Date of Contract	Amount of Surveys	When Surveyed
Exterior lines	George H. Thomas	June 18th 1875.	89 . 56 . 1.	July 3. Aug. 2. 1875.
Connections	" " "	" " "	10 . 0.	" " "

I hereby certify that the above Diagram of the Exterior lines of Townships 17 and 18 North Range 108 West Townships 20 and 21 North Range 109 West, and Township 21 North Range 110 West of 6th Principal Meridian in Wyoming Territory is strictly conformable to the field notes of the survey thereof on file in this office which have been examined and approved

Surveyor Generals office
Cheyenne Wyo. Nov. 12. 1875

Edw. C. David
Surveyor Genl