(23)

17

2498

TOWNSHIP No. 21 NORTH. RANGE No. 92 WEST of the 6th Principal MERIDIAN.



Total number of Acres. 23101.09

Surveys Designated	By Whom Surveyed	Date of Contract	Amount of Surveys Mls.	Chs.	Lks.	When Surveyed	Magnetic Declination
N. Township line	W. O. Howney	July 11, 1882	6	02	40	Octob. 2, 1882	16° 20' East
Subdivisions	" " "	" " "	60	02	78	Oct. 2 7, 1882	16° 20' " "
Connections							
5th Stand. P. N.	" " "	May 30, 1873	6	00	00	July 19, 1873	
11th Aux. N. W.	Charles W. Brown	May 24 1882	6	00	00	June 6, 1882	
E. Township	John B. Thomas	July 9, 1875	6	00	00	Aug 23, 1875	

The above Map of Township No. 21 North Range No. 92 West of the Sixth Principal Meridian Wyoming Territory is strictly conformable to the field notes of the survey thereof on file in this Office, which have been examined and approved

Surveyor General's Office, Edw. C. David Sur. Genl.

Cheyenne Wyoming October 6th 1883

A. Gast & Co. St. Louis Mo.

1742

21-92

6224

ORIGINAL

TOWNSHIPS Nº 21 AND 22 NORTH, RANGES Nº 89, 90, 91, AND 92 WEST, SIXTH PRINCIPAL MERIDIAN, WYOMING

DEPENDENT RESURVEY OF EXTERIOR LINES

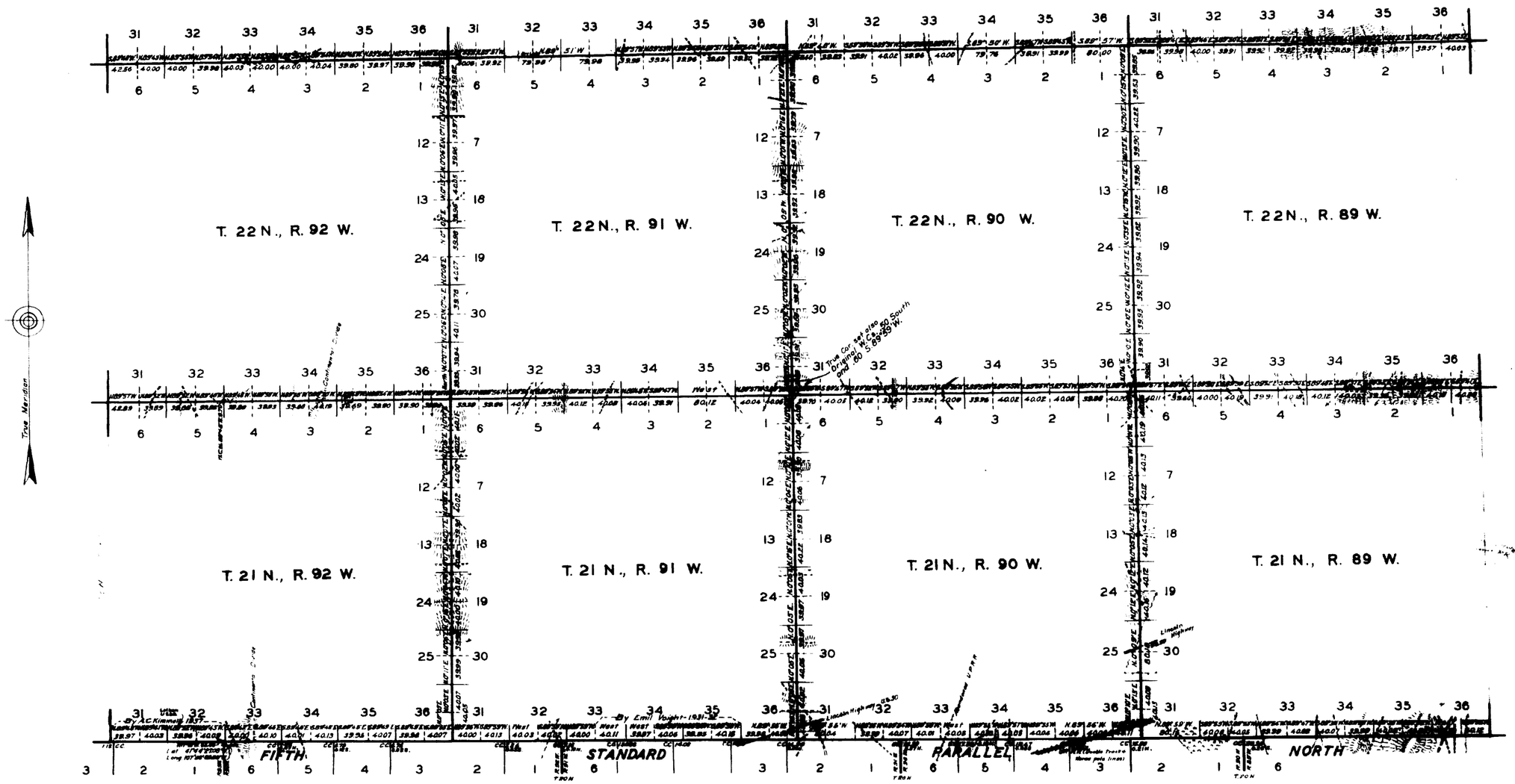

Resurvey authorized by General Land Office letter "E" dated June 12, 1937

SCALE: 100 CHAINS TO AN INCH

LINES DESIGNATED	BY WHOM SURVEYED	GROUP		MILEAGE		WHEN SURVEYED	
		NO.	DATE	MLS.	CHS.	BEGUN	COMPLETED
EXTERIORS	RUSSELL C. MACDONALD	162	AUG. 10, 1936	103	30.86	SEPT. 28, 1936	NOV. 10, 1936

Office of Supervisor of Surveys
Denver, Colorado, Sept. 26, 1941

The above plat of the exterior lines of Townships Nos. 21 and 22 North, Ranges Nos. 89, 90, 91, and 92 West of the Sixth Principal Meridian, Wyoming, is strictly conformable to the field notes of the resurvey thereof, which have been examined and approved.

Supervisor of Surveys.

UNITED STATES
DEPARTMENT OF THE INTERIOR
GENERAL LAND OFFICE
Washington, D.C., Oct. 3, 1941

The resurvey represented by this plat having been correctly executed in accordance with the requirements of law and the regulations of this office, is hereby accepted.

Assistant Commissioner.

3023

Indexed

FIFTH STANDARD PARALLEL NORTH

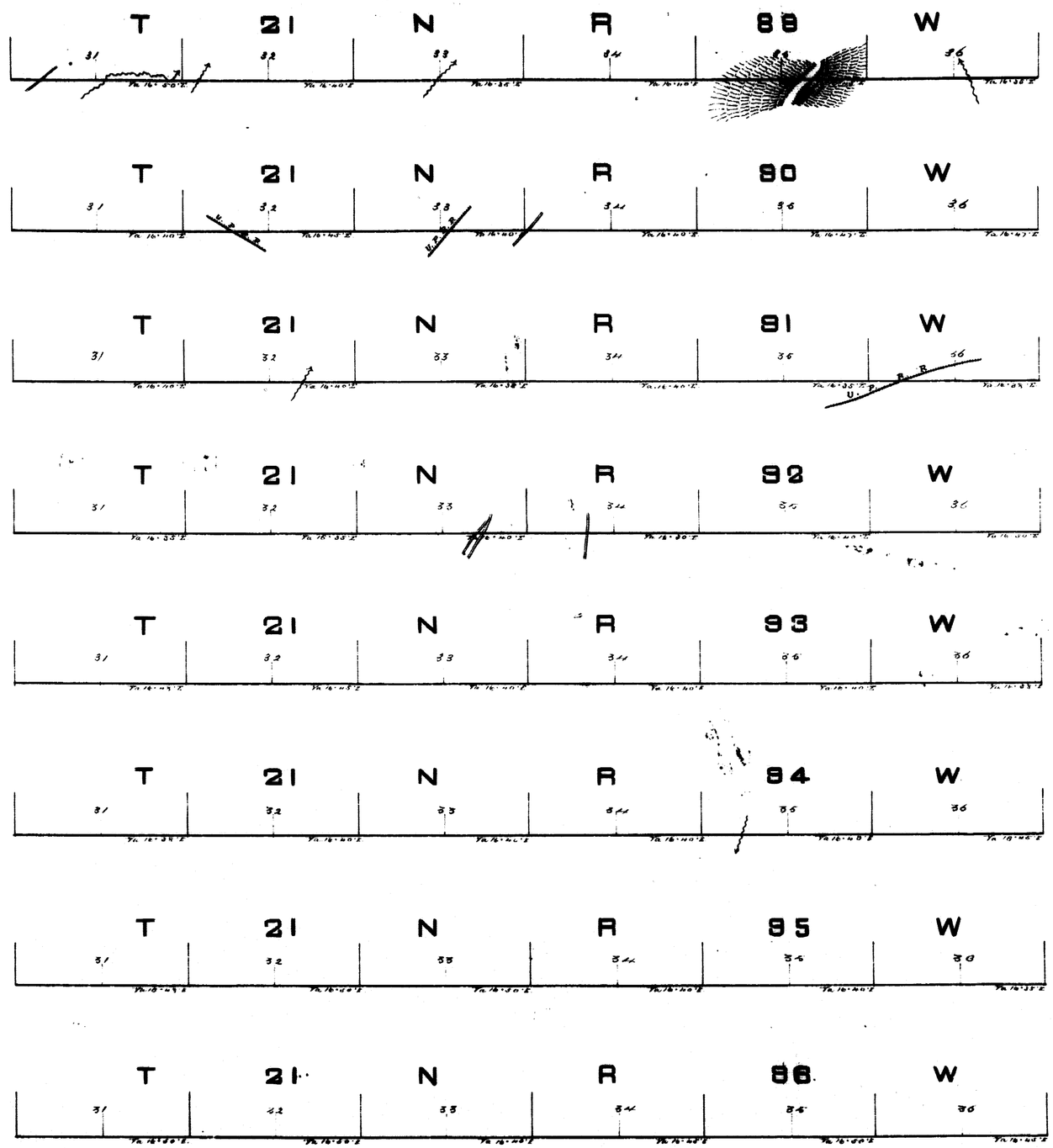

Surveys Designated	By Whom Surveyed	Date of Contract	Dist. of Surveys	When Surveyed
5th Standard Parl.	William O. Downey	May 20th 1872	48 Miles	[illegible] 24th 1872

I hereby certify that the above Diagram of the 5th Standard Parallel North of the Colorado Base line, Between the 11th and 12th Guide Meridians West of the 6 Principal Meridian in Wyoming is strictly conformable to the field notes of the survey thereof on file in this office, which have been examined and approved
Surveyor General's Office
Cheyenne Wyo. Aug 26th 1872

Silas Reed
Sur. Genl.

(23) Indexed 2512

19

EXTERIOR LINES.

Magnetic Variation East *Scale 3 miles to one inch.*



Surveys Designated	By Whom Surveyed	Date of Contract	Amount of Surveys Mls	Chs	Lks	When Surveyed
Exterior lines	W O Downey	July 11th 1882	113	72	36	Oct 2nd-17th 1882

I hereby certify that the above diagram of the Exterior Lines of Townships 21 & 22 N Ranges 92, 93, 94, & 95 W. and Townships 23 N. Ranges 93 & 94 West of the 6th Principal Meridian, Wyoming Territory, is strictly conformable to the field notes of the survey thereof on file in this Office which have been examined and approved.

Surveyor General's Office
Cheyenne Wyoming
October 6th 1883

Edw. C. David Surr. Genl.

1756

(18)

1821

98

11th AUXILIARY MERIDIAN WEST

in Townships 21 to 30 North inclusive, between Ranges 92 & 93 West of the 6th Principal Meridian Wyoming Territory

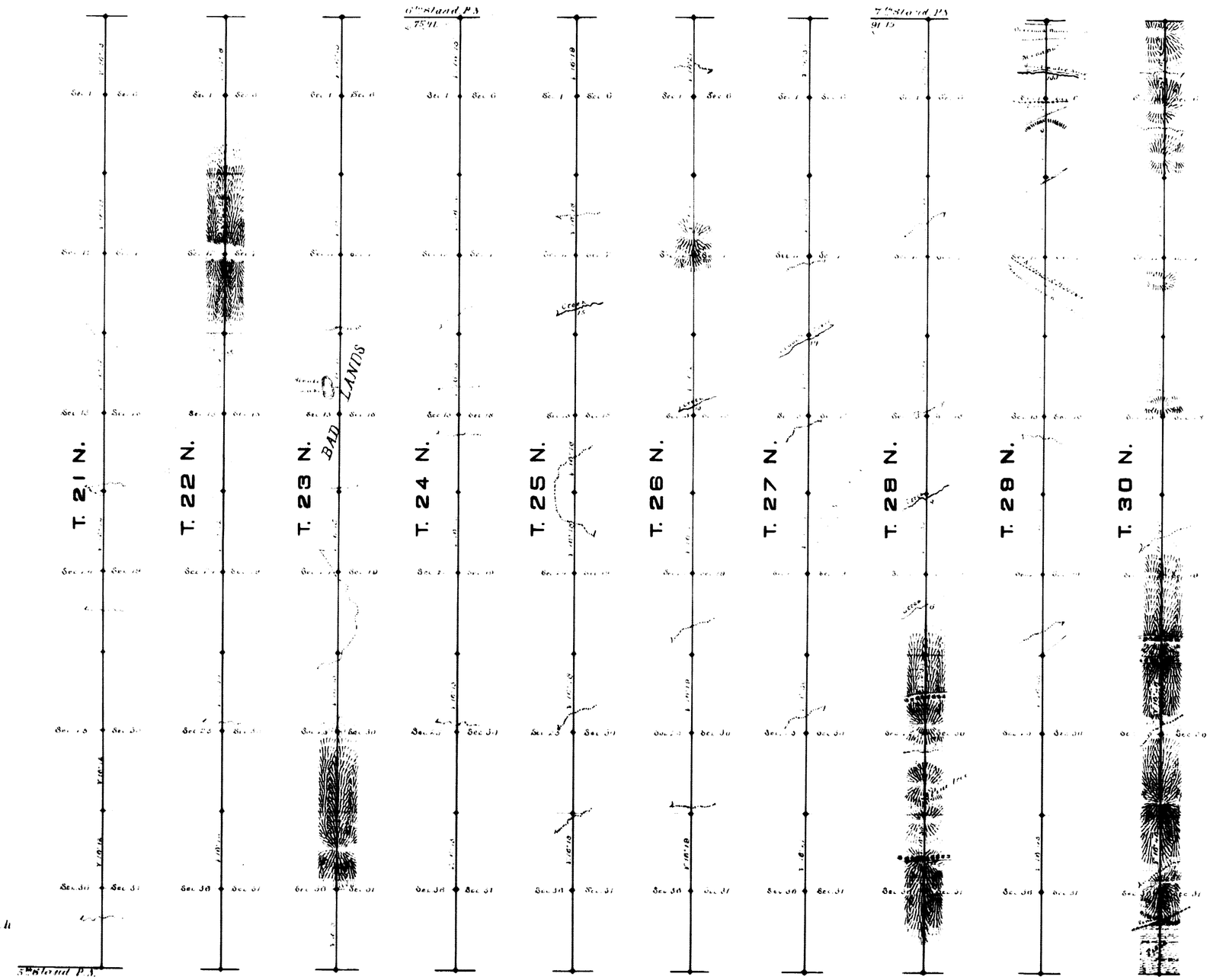

Scale 40 chains to an inch

Magnetic Variation East

Surveys designated	By whom surveyed	Date of Contract	Amount of Surveys Miles	Chains	Links	When surveyed
11th Auxiliary Mer. W.	Charles W. Brown	May 24th 1892	60	00	00	June 6-20th 1892
Connections	. . .	. . .	2	00	00	. . .

1330

I hereby certify that the above diagram of the 11th Auxiliary Meridian West, in Townships 21 to 30 North inclusive, between Ranges 92 & 93 West of the 6th Principal Meridian, Wyoming Territory, is strictly conformable to the field notes of the survey thereof, on file in this office, which have been examined and approved.

Surveyor General's Office
Cheyenne, Wyo. Nov. 28th 1892.

Edw. C. Davis
Surveyor General.