(23)

14

2509

TOWNSHIP No. 21 NORTH RANGE No. 94 WEST of the 6th Principal MERIDIAN.

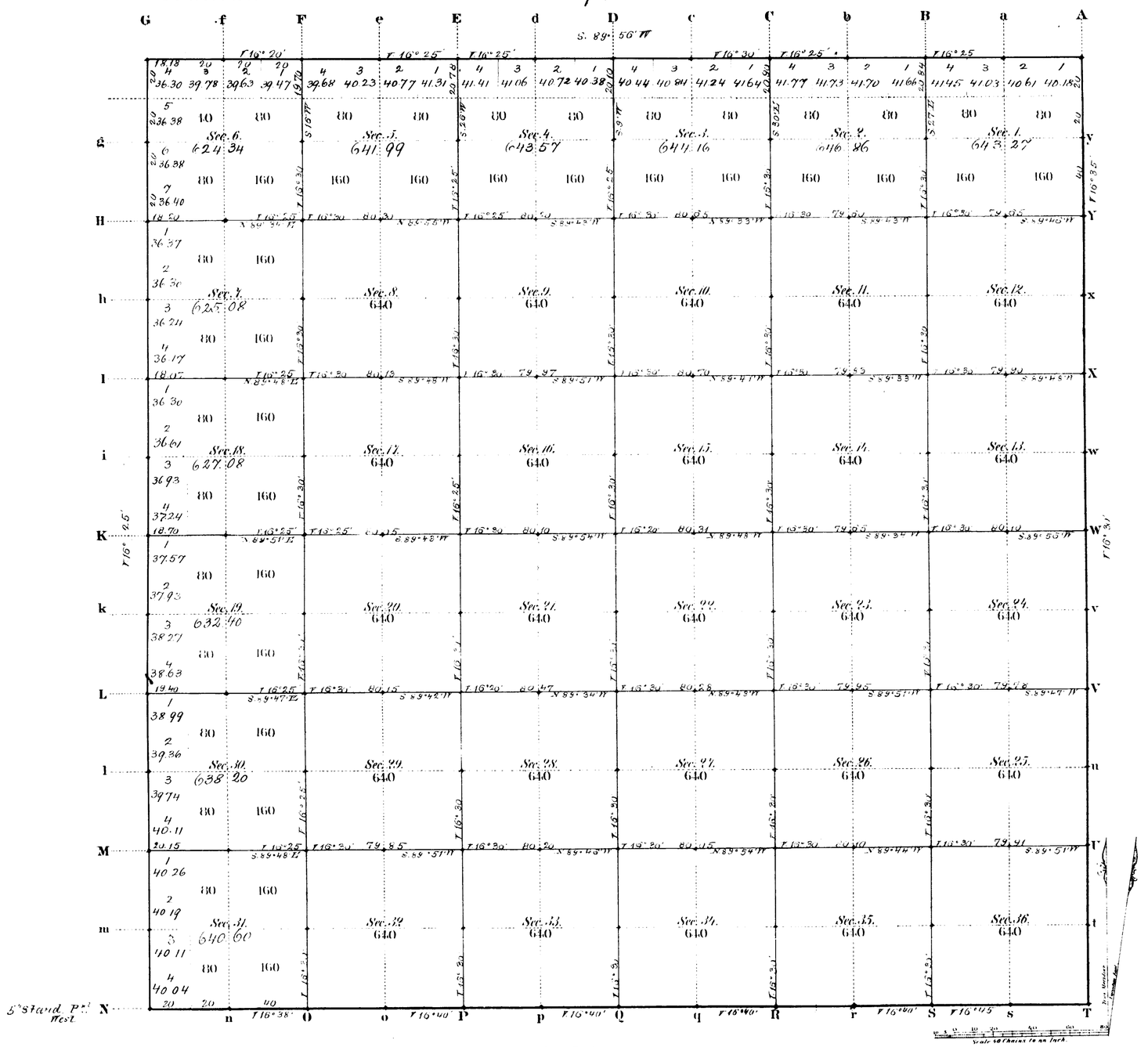

Total number of Acres. 23007.55

Surveys Designated	By Whom Surveyed	Date of Contract	Amount of Surveys Mls	Chs	Lks	When Surveyed	Magnetic Declination
E. W. & N. Township lines	W. J. Hawley	July 11, 1882	17	78	18	Oct. 4, 9, 10, 1882	16° 28' East
Subdivisions	" " "	" " "	59	76	72	Oct. 25, 27, 1882	16° 30' " "
Connections							
5" Stand. P.t N.	" " "	May 30, 1873	6	00	00	July 22, 1873	

The above Map of Township No. 21 North Range No. 94 West of the Sixth Principal Meridian Wyoming Territory is strictly conformable to the field notes of the survey thereof on file in this Office, which have been examined and approved.

Surveyor General's Office, Edw. C. Daniel Sur. Genl.

Cheyenne Wyoming October 6th 1883

A. Gast & Co. St. Louis Mo.

1753

21 - 94

Acces. No. 6185

TOWNSHIPS NOS. 21 AND 22 NORTH, RANGES NOS. 93, 94, 95, AND 96 WEST, SIXTH PRINCIPAL MERIDIAN, WYOMING

DEPENDENT RESURVEY OF EXTERIOR LINES

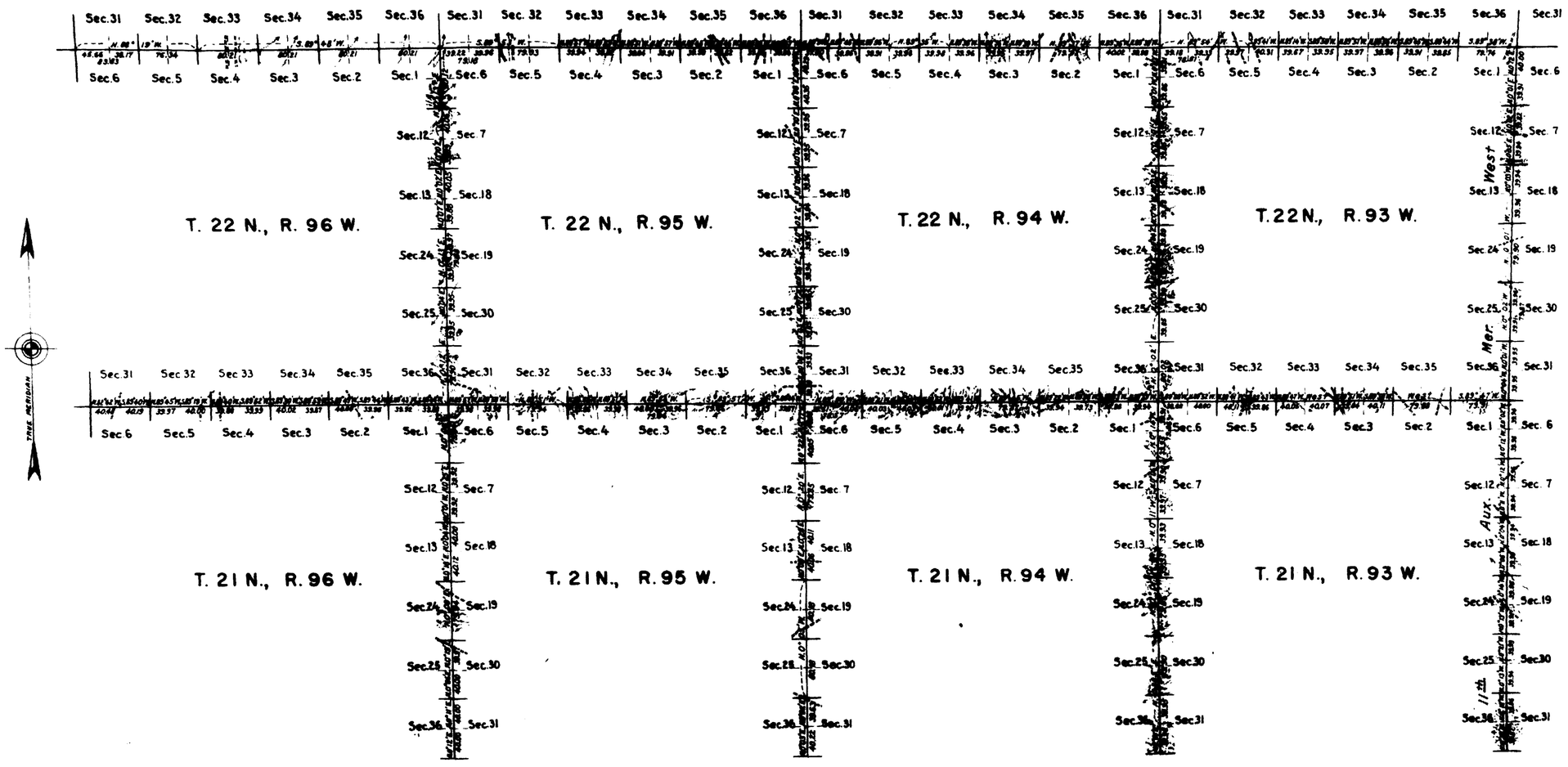

Resurvey authorized by General Land Office letter "E" dated June 12, 1937.

Scale: 100 chs. to an inch

LINES DESIGNATED	BY WHOM SURVEYED	GROUP No.	GROUP DATE	MILEAGE MLS.	MILEAGE CHS.	WHEN SURVEYED BEGUN	WHEN SURVEYED COMPLETED
Exterior	Anthony C. Kimmell Russell C. MacDonald	167	Aug. 26, 1937	95	65.67	Oct. 21, 1937	Nov. 8, 1937

Office of Supervisor of Surveys
Denver, Colorado, May 18, 1939.
The above plat of the exterior lines of Townships Nos. 21 and 22 North, Ranges Nos. 93, 94, 95, and 96 West of the Sixth Principal Meridian, Wyoming, is strictly conformable to the field notes of the survey thereof which have been examined and approved.

Supervisor of Surveys.

UNITED STATES DEPARTMENT OF THE INTERIOR
GENERAL LAND OFFICE
Washington, D.C., Feb. 3, 1940.
The survey represented by this plat having been correctly executed in accordance with the requirements of law and the regulations of this office, is hereby accepted.

Acting Assistant Commissioner.

3012

(123) Fidelle 2512

19

EXTERIOR LINES.

Magnetic Variation East *Scale 3 miles to one inch.*

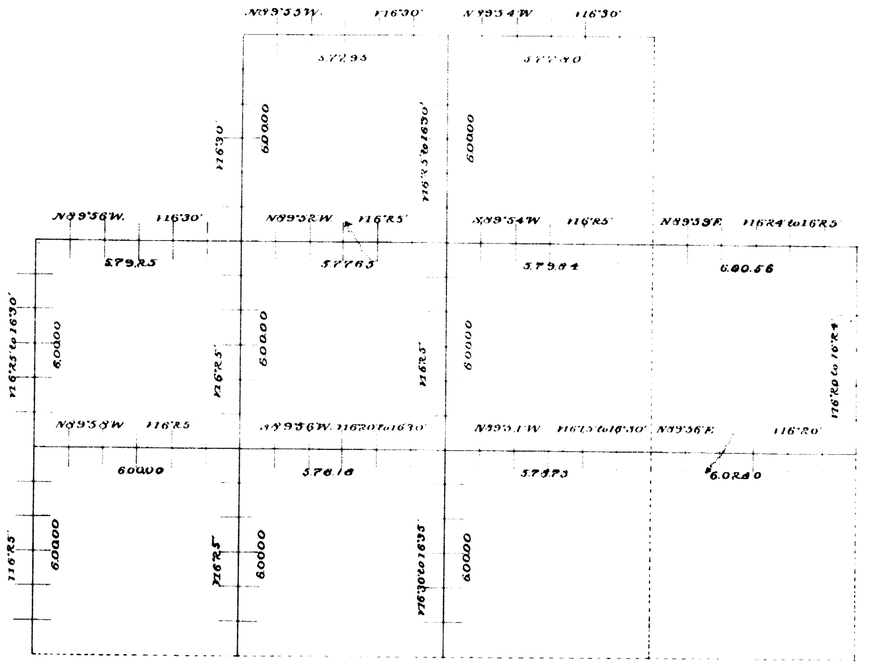

Surveys Designated	By Whom Surveyed	Date of Contract	Amount of Surveys Miles	Chs	Lks	When Surveyed
Exterior lines	W O Downey	July 11th 1882	113	72	36	Oct 2nd-17th 1882

I hereby certify that the above diagram of the Exterior Lines of Townships 21 & 22 N Ranges 92, 93, 94, & 95 W. and Townships 23 N. Ranges 93 & 94 West of the 6th Principal Meridian, Wyoming Territory, is strictly conformable to the field notes of the survey thereof on file in this Office which have been examined and approved.

Surveyor Generals Office
Cheyenne Wyoming
October 6th 1883

Edwd C. David Surv! Gen!

1756

210

Indexed

FIFTH STANDARD PARALLEL NORTH

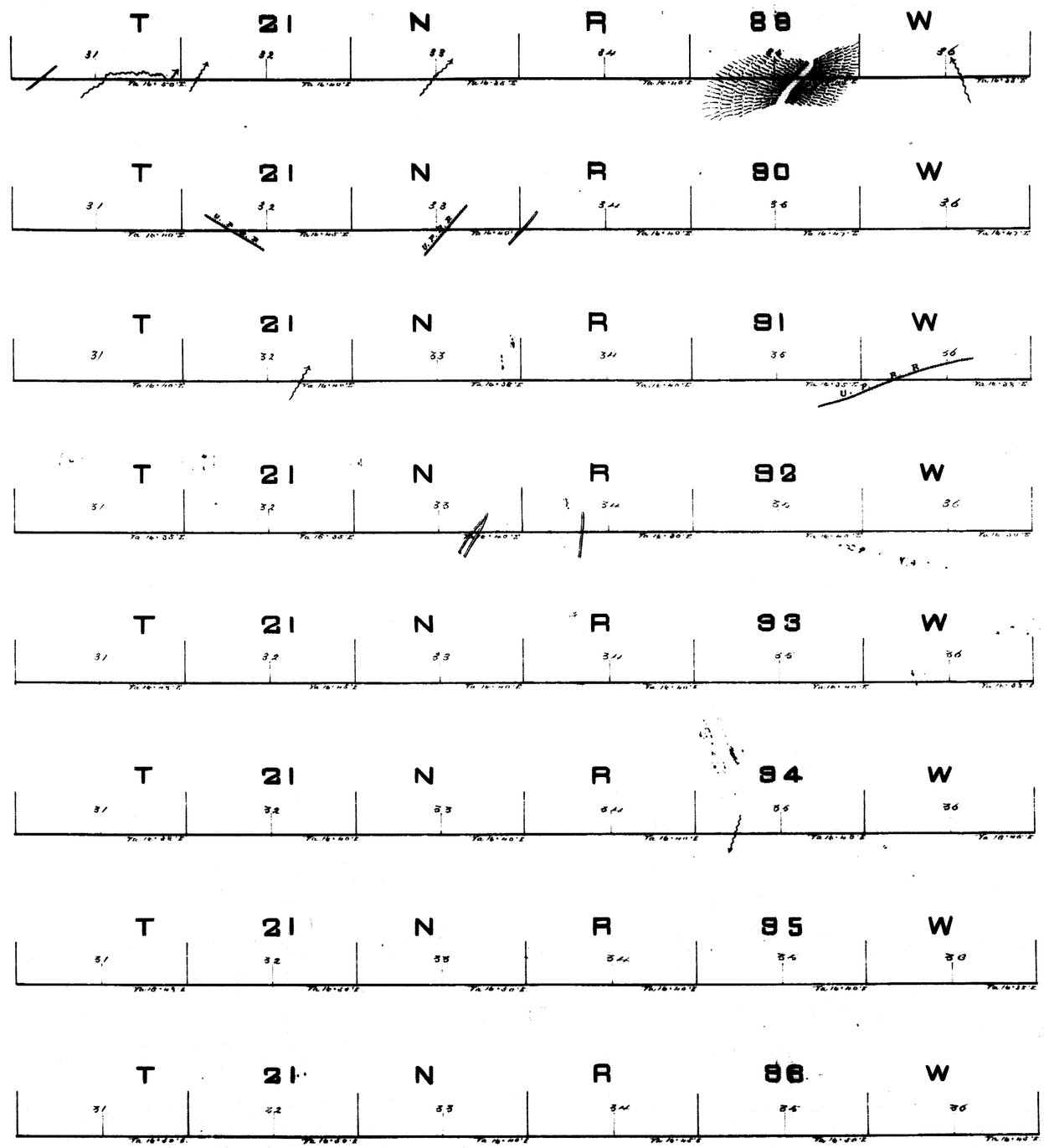

Surveys Designated	By Whom Surveyed	Date of Contract	Am't of Surveys	When Surveyed
5th Standard Parl	William O. Downey	May 20th 1872	48 Miles	[illegible] 16-24th 1872

I hereby certify that the above Diagram of the 5th Standard Parallel North of the Colorado Base line. Between the 11th and 12th Guide Meridians West of the 6 Principal Meridian in Wyoming is strictly conformable to the field notes of the survey thereof on file in this office, which have been examined and approved

Surveyor General's Office
Cheyenne Wyo. Aug 26th 1872

Silas Reed
Sur. Genl.