28

86A.

4006

(4-675a)

Resurvey Township No. 21 North, Range No. 98 West of the Sixth Principal Meridian, Wyoming.



PATENTED ENTRIES NOT SEGREGATED			
Original Survey			
Section	Subdivision	Entry	Entryman
1	All	L.G.	Union Pacific
3	All		
5	All		
7	All		
9	All		
11	All		
13	All		
15	All		
16	All	S.S.	Wyoming
17	All	L.G.	Union Pacific
19	All		
21	All		
23	All		
25	All		
27	All		
29	All		
31	All		
33	All		
35	All		
36	All	S.S.	Wyoming

Areas in Acres	
Public Land	10,227.17
Indian Reservation	
Indian Allotments	
Mineral Claims	
Water Surface	
Total Area	

Scale 40 Chains to an inch

Mean Magnetic Declination
Longitude 108°25' W
Latitude 41°44' N.

Surveys Designated	By Whom Surveyed	Group No.	Group Date	Amount of Survey Mls.	chs.	lks.	When Surveyed Begun	Completed
Resurvey Subdivisions	Saxon & Saxon	9	April 5, 1911	59	78	13	Aug. 26, 1911	Sept. 3, 1911
Resurvey North Boundary	"	"	"	5	79	50	Aug. 25, 1911	Aug. 26, 1911
Resurvey East Boundary	"	"	"	6	00	00	Aug. 24, 1911	Aug. 24, 1911
Resurvey West Boundary	"	"	"	6	00	00	July 23, 1911	July 24, 1911
5th Standard Parallel	Adams & Saxon	1	July 14, 1910	6	00	00	Oct. 2, 1910	Oct. 3, 1910

The above map of Resurvey Township No. 21 North Range No. 98 West of the Sixth Principal Meridian Wyoming is strictly conformable to the field notes of the resurvey thereof on file in this office, which have been examined and approved.

U. S. Surveyor General's Office.
Cheyenne, Wyoming, February 28, 1914

Charles L. Decker
Surveyor General.

2316-A
2316A

21-98

Accepted by the Commr
Nov. 22, 1915

28 4005 86

TOWNSHIP Nº 21 NORTH, RANGE Nº 98 WEST of the 6th Principal MERIDIAN.



Total number of Acres 22,995.05

Surveys Designated	By Whom Surveyed	Date of Contract	Amount of Surveys Mls.	Chs.	Lks.	When Surveyed	Magnetic Declination
Township lines							
Subdivisions	B. H. Woods	Nov 6 1883	53	71	49	June 3, 10th 1884	
Connections	—						
Retracing St. L.	" "	" "	1	79	80	May 5th 15th 1884	
	Charged for at Augmented Rates		2	39	73		

The above Map of Township Nº 21 North Range Nº 98 West of the Sixth Principal Meridian Wyoming Territory is strictly conformable to the field notes of the survey thereof on file in this Office, which have been examined and approved

Surveyor General's Office,
Cheyenne, Wyoming
October 20th 1884

Surv. Gen.l

2316

A. GAST & CO. - ST. LOUIS & N.Y.

Indexed

4913

RESURVEY

TOWNSHIP EXTERIORS

Surveys Designated	Amount Mls.	Chs.	Lks.	When Surveyed
Resurvey Standard Lines	47	09	99	September 15, 1911 - July 18, 1912
Resurvey Township Lines	98	26	92	June 5, 1911 - November 10, 1911
Connections		3	02	December 4, 1911

This Plat
of the
Reservey of
The Fourth Standard Parallel North through R. 97 W., the Fifth Standard Parallel North through R's. 96 and 97 W., the Twelfth Guide Meridian West through Ts. 17, 18, 19, 20, 21, & 22 N., the North boundaries of Ts. 17, 18, 19, 21 & 22 N., R. 97 W. the North and East boundaries of Ts. 21 N. R. 98 W., Ts. 21 & 22 N. Rs. 99 & 100 W. the West boundary of T. 22 N. R. 97 W. and a part of the West boundary of T. 23 N. R. 99 West of the Sixth Principal Meridian, Wyoming, is strictly conformable to the field notes of the resurvey thereof
by
Wesley E. Saxon and Homer Saxon, U.S. Transitmen under their
Assignment to Group 9
dated April 5, 1911
which have been examined, approved and filed in this office.
U.S. Surveyor Gen'ls. Office
Cheyenne, Wyoming, February 28, 1914

Charles L. Decker
Surveyor General

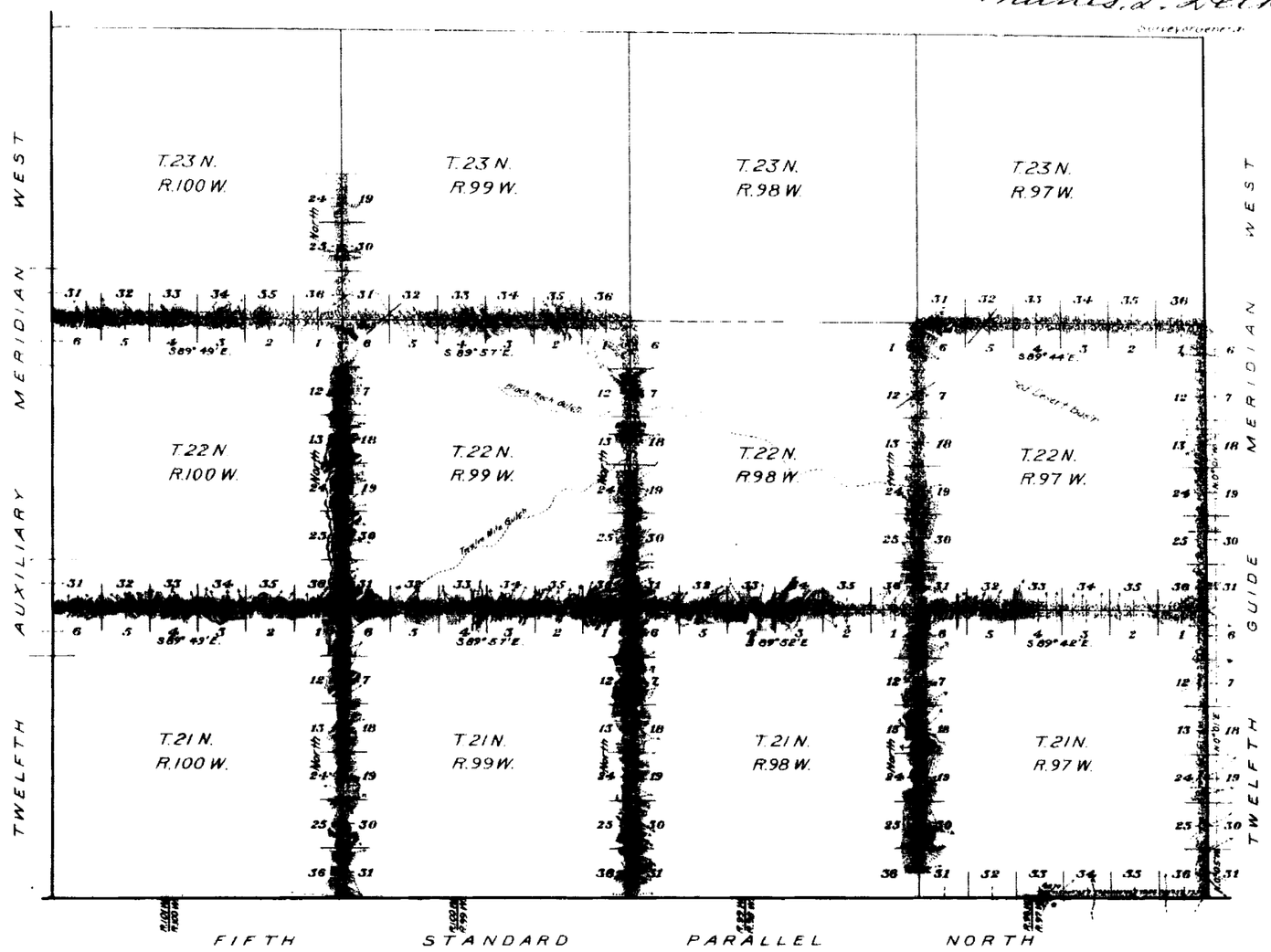

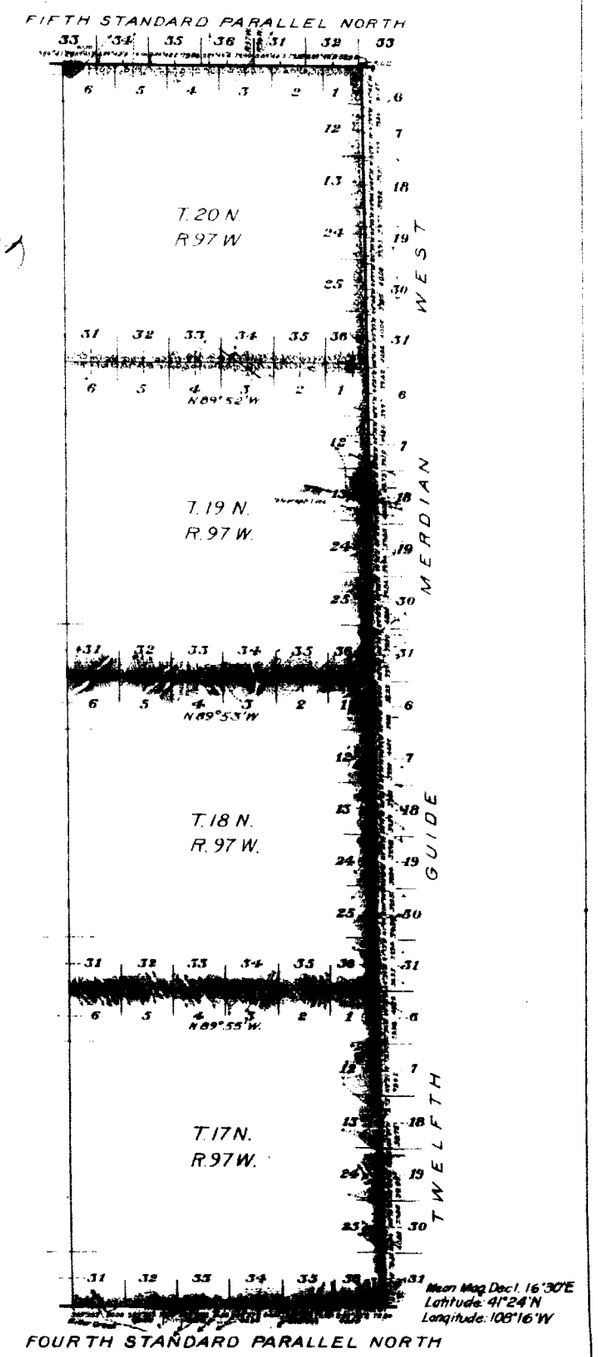

2951

2934

42

4893

RESURVEY

TOWNSHIP EXTERIORS



This Plat
of the
Resurvey of
The 4th Standard Parallel North, through Rs. 98, 99 & 100 W.
the 5th Standard Parallel North, through Rs. 98, 99 & 100 W.
the North & East boundaries of Ts. 17, 18 & 19 N., Rs. 98, 99 & 100 W. and the East boundaries of T. 20 N., Rs. 98, 99 & 100 W. of the Sixth Principal Meridian, Wyoming, is strictly conformable to the field notes of the resurvey thereof
by
William S. Adams & Wesley E. Saxon, U.S. Transitmen
under their
assignment to Group I
dated July 14, 1910
which have been examined approved and filed in this office
U.S. Surv. Gen'ls Office
Cheyenne, Wyoming, November 13, 1912

Stephen P. Hanson
Surveyor General

Surveys Designated	Amount			When surveyed
	Mls	Chs	Lks	
Standard Lines	38	39	91	July 14, 1910-Oct 25, 1910
Township Lines	124	73	53	July 14, 1910-Oct 26, 1910
Connections		32	91	Aug 28, 1910-Oct 10, 1910

SCALE: 1 INCH TO 160 CHAINS

Compiled by the Surveyor General's Office, Feb. 20, 1913

62

4958

ANGLE POINTS ON RESURVEY FIFTH STANDARD PARALLEL NORTH

Through Ranges Nos. 97, 98, 99 and 100 West of the Sixth Principal Meridian, Wyoming

Established By Arthur D. Davis, Under Instructions For Group No. 18, Dated March 27, 1914
Survey Began October 29, 1914 Survey Completed October 30, 1914
Field Notes Approved June 30, 1915

Resurvey, Saxon and Saxon, Group No. 1

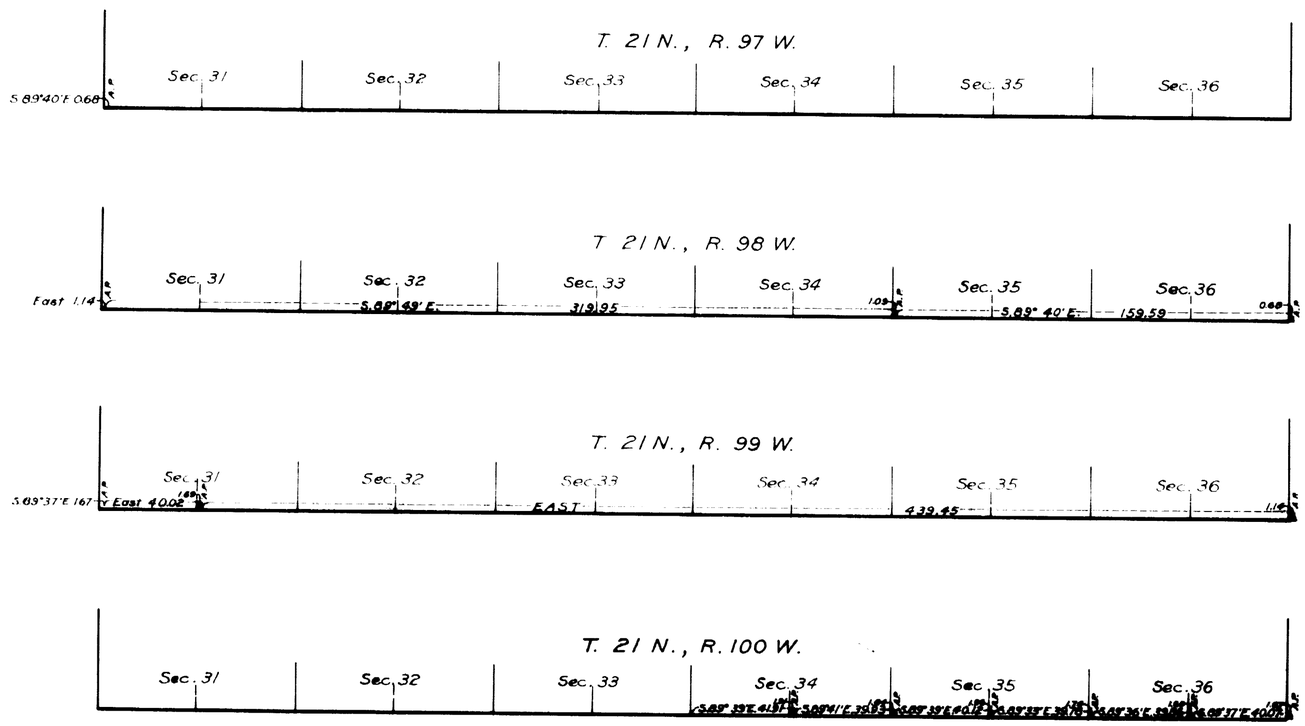

Scale, 40 Chains to an Inch

The above map of Angle Points on Resurvey Fifth Standard Parallel North, through Ranges Nos. 97, 98, 99 and 100 West of the Sixth Principal Meridian, Wyoming, resurvey and plat approved November 13, 1912, is strictly conformable to the field notes of the establishment thereof on file in this office, and is hereby approved
U.S. Surveyor General's Office,
Cheyenne, Wyoming, September 30, 1924

Clyde W. Atherly
Surveyor General

AMT

Chkd. A.L.R.

2992

Trans. to Evanston
Dec. 9. 1924

(6) Indexed

268

61

FIFTH STANDARD PARALLEL NORTH.



Surveys Designated	By Whom Surveyed	Date of Contract	Amt. of Surveys	When Surveyed
5th Stand. Parl. N.	Wm. O. Downey	June 21st 1873	M. Chs. Lks. 48 - 00 00	July 29 - Aug. 5th 1873

I hereby certify that the above Diagram of the 5th Standard Parallel North, between the 12th and 13th Guide Meridians West of the 6th Principal Meridian in Wyoming Territory, is strictly conformable to the field notes of the Survey thereof on file in this Office, which have been examined and approved.

Surveyor Generals Office
Cheyenne Wyo. Dec. 21. 1873.

Silas Reed
Surv. Genl.

Indexed

EXTERIOR LINES.

Scale 3 miles to 1 inch. Magnetic Variation, East.



24 Mls. 25 Chs
Charged for at Augmented Rates.

2318

Surveys Designated	By Whom Surveyed	Date of Contract	Amount of Surveys mls.	chs.	lks.	When Surveyed
Exterior lines	R H Woods	Nov. 6th 1883	59	68	80	May 17 26, 1884

I hereby certify that the above diagram of the Exterior lines of Tps 21, 22 & 23 N. Rs 97 & 98 West of the 6th Principal Meridian Wyoming Territory is strictly conformable to the field notes of the survey thereof on file in this office, which have been examined and approved.

Surveyor General's Office,
Cheyenne, Wyoming October 20th 1884

John W. Meldrum
Sur. Genl.