(30)

4A

4221

(4-675a)

Resurvey Township No. 22 North, Range 100 West of the Sixth Principal Meridian, Wyoming.



Table of Patented Entries in T.22 N., R.100 W. Not Segregated.			
Original Survey			
Section	Subdivision	Entry	Entryman
1	All	L.G	Union Pacific
3	"	"	" "
5	"	"	" "
7	"	"	" "
9	"	"	" "
11	"	"	" "
13	"	"	" "
15	"	"	" "
16	"	S.S.	Wyoming
17	"	L.G.	Union Pacific
19	"	"	" "
21	"	"	" "
23	"	"	" "
25	"	"	" "
27	"	"	" "
29	"	"	" "
31	"	"	" "
33	"	"	" "
35	"	"	" "
36	"	S.S.	Wyoming

Areas in Acres	
Public Land	10220.11
Indian Reservation	
Indian Allotments	
Mineral Claims	
Water Surface	
Total Area	

Scale 40 Chains to an inch

Mean Magnetic Declination
Latitude
Longitude 108°39'W

Surveys Designated	By Whom Surveyed	Group No.	Group Date	Amount of Surveys Mls	chs	lks	When Surveyed Begun	Completed
Resurvey Subdivision Lines	Saxon & Saxon	9	April 5, 1911	59	77	02	July 2, 1911	July 13, 1911
Resurvey N.S.&E. Township Lines	Saxon & Saxon	9	April 5, 1911	17	77	91	June 11, 1911	July 4, 1911
Resurvey W. Township Line	Johnson & Jaeckel	314	July 12, 1906	6	00	00	August 16, 1906	August 26, 1906

The above map of Resurvey Township No. 22 North, Range No. 100 West of the Sixth Principal Meridian, Wyoming, is strictly conformable to the field notes of the resurvey thereof on file in this office, which have been examined and approved.

U. S. Surveyor General's Office
Cheyenne, Wyoming, February 28, 1914

Charles L. Decker
Surveyor General.

2436-A

Accepted by [illegible]
Nov. 22, 1915

22-100

30

4

accession no 4220

TOWNSHIP No 22 NORTH, RANGE No 100 WEST of the 6th Principal MERIDIAN.

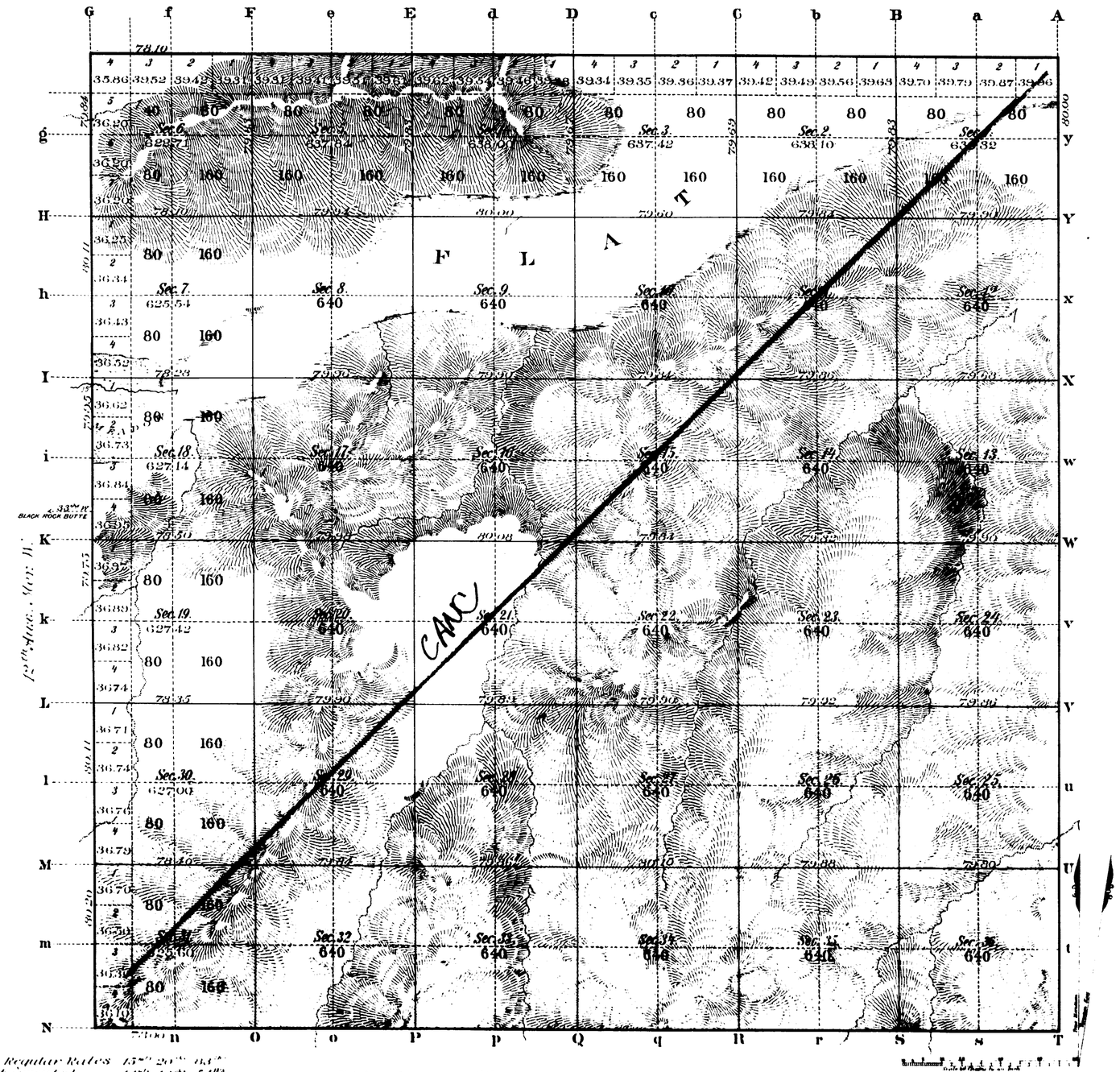

Regular Rates 15th 20th 83th
Augmented 14th 46th 54th

Total number of Acres 22,946.09

Surveys Designated	By Whom Surveyed	Date of Contract	Amount of Surveys Mls	Chs	Lks	When Surveyed	Magnetic Declination
5th Township line	F. W. Weisshaar Jr.	Oct. 11th 1883	5	78	10	April 2nd 1884	
Subdivisions	" " "	" " "	59	67	37	May 14 22 1884	16°48' 16°54' East
Connections							
Rct. Stand. line	" " "	" " "	5	79	96	March 29th 1884	
12th Aux. Mer. W.	Joseph H. [illegible]	July 15th 1882	6	0	0	Sep. 6th 1882	
E. Township line	[illegible]	[illegible] 1884	6	0	0	July 28th 1884	

The above Map of Township No 22 North Range No 100 West of the Sixth Principal Meridian Wyoming Territory is strictly conformable to the field notes of the survey thereof on file in this Office, which have been examined and approved.

Surveyor General's Office, John W. McCarthy
Cheyenne, Wyoming
Apr. 2nd 1885

Surv. Genl.

A. BAST & CO. ST. LOUIS & N.Y.

2436

37
Indexes

15

4853

RESURVEY

TOWNSHIP EXTERIORS

Scale: 1 inch = 160 Chains.

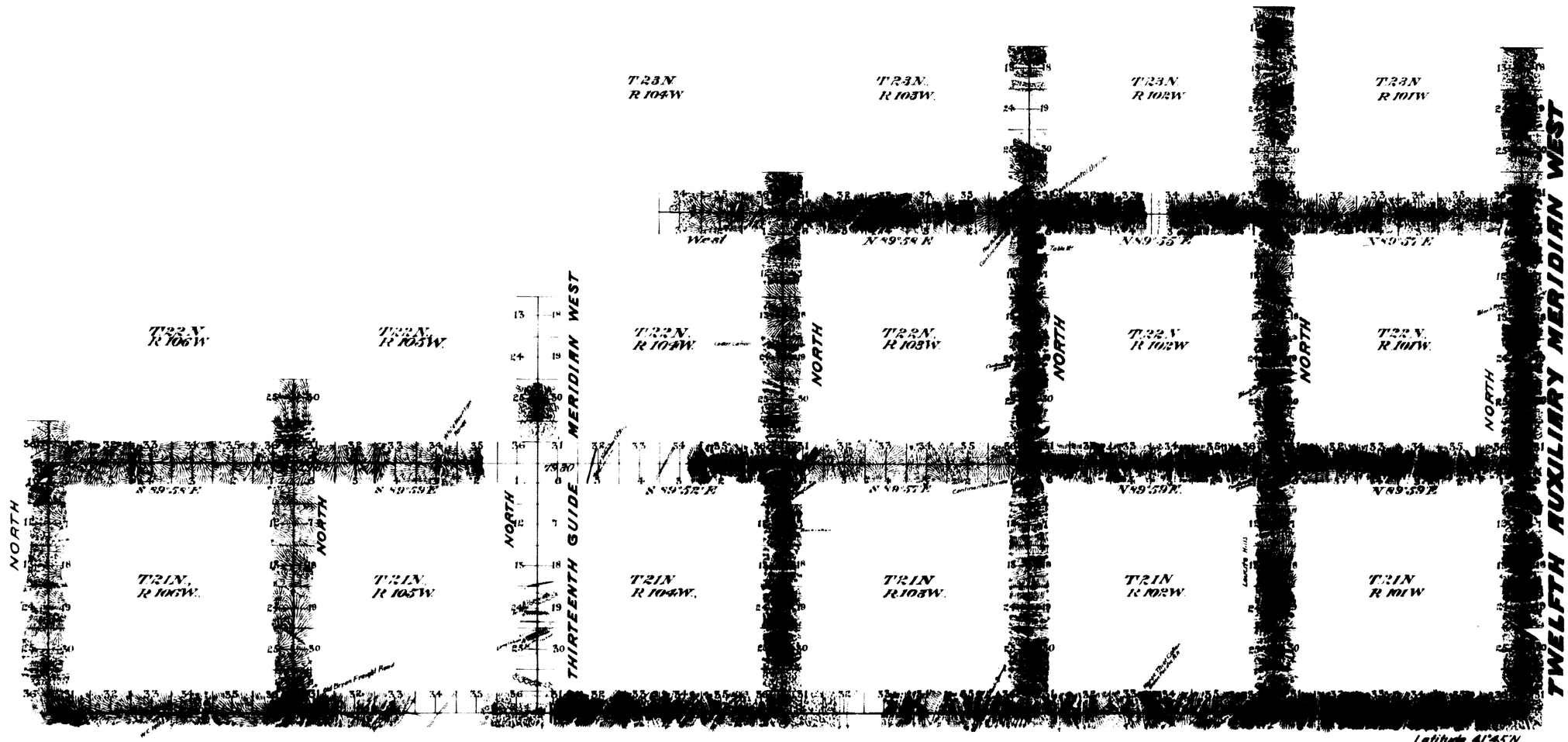

Latitude 41°45' N
Longitude 108°46' W
Mag. Decl. 17°18' E.

Table of Mileage

Surveys Designated	Mi.	Ch.	Lks.	When Surveyed
Standard lines resurveyed	62	00	00	Aug. 15-28, 1906
Township " "	117	70	77	Aug. 18-Nov. 25, 1906

This Plat
of the Resurvey of
the Fifth Standard Parallel North through Ranges 101, 102, 103, 104, 105 and 106 West; the Twelfth Auxiliary Meridian West through Tps. 21, 22 and 23 North between Ranges 100 and 101 West; the Thirteenth Guide Meridian West through Tps. 21 and 22 North between Ranges 104 and 105 West; the North and West boundaries of Tps. 21 and 22 North, Ranges 101, 102 and 103 West; the West boundaries of Tps. 23 North, Ranges 101, 102 and 103 West; the North boundaries of Tps. 21 and 22 North, Range 104 West; the North and West boundaries of Tps. 21 North, Ranges 105 and 106 West and the West boundaries of Tps. 22 North, Ranges 105 and 106 West of the Sixth Principal Meridian, Wyoming, is strictly conformable to the field notes of the resurvey thereof by Frank M. Johnson and Herman Jaeckel, U.S.D.S., under their Contract No. 314, dated July 12, 1906, which have been examined, approved and filed in this office.

U. S. Surv. Genl's Office
Cheyenne, Wyoming
January 7, 1908.

Alphen. P. Hanson
U. S. Surv. Genl.

C.W.S. 1.M.T.

2905

Accepted by the Odon Commissioner in his letter "E" April 16, 1908

Indexed

4913

RESURVEY

TOWNSHIP EXTERIORS

Surveys Designated	Amount			When Surveyed
	Mls.	Chs.	Lks.	
Resurvey Standard Lines	47	09	99	September 15, 1911 - July 18, 1912
Resurvey Township Lines	98	26	92	June 5, 1911 - November 10, 1911
Connections		3	02	December 4, 1911

This Plat
of the
Reservey of
The Fourth Standard Parallel North through R. 97 W., the Fifth Standard Parallel North through Rs. 96 and 97 W., the Twelfth Guide Meridian West through Ts. 17, 18, 19, 20, 21, & 22 N., the North boundaries of Ts. 17, 18, 19, 21 & 22 N., R. 97 W. the North and East boundaries of Ts. 21 N. R. 98 W., Ts. 21 & 22 N. Rs. 99 & 100 W. the West boundary of T. 22 N. R. 97 W. and a part of the West boundary of T. 23 N. R. 99 West of the Sixth Principal Meridian, Wyoming, is strictly conformable to the field notes of the resurvey thereof
by
Wesley E. Saxon and Homer Saxon, U.S. Transitmen under their
Assignment to Group 9
dated April 5, 1911
which have been examined, approved and filed in this office.
U.S. Surveyor Gen'ls. Office
Cheyenne, Wyoming, February 28, 1914

Charles L. Decker
Surveyor General

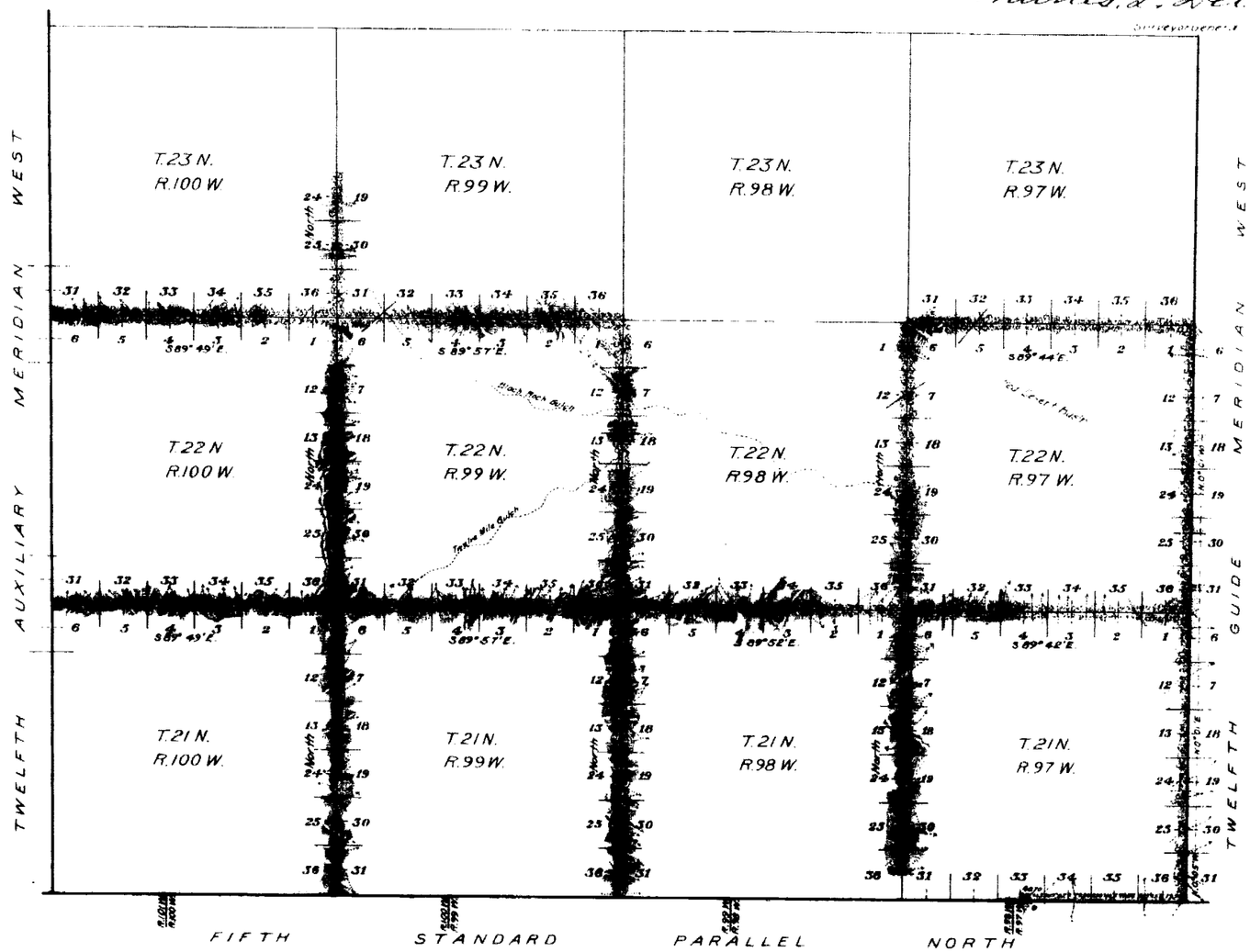



2951

30

Indexed

4217

EXTERIOR LINES.

Scale 3 miles to 1 inch. Magnetic Var: East.

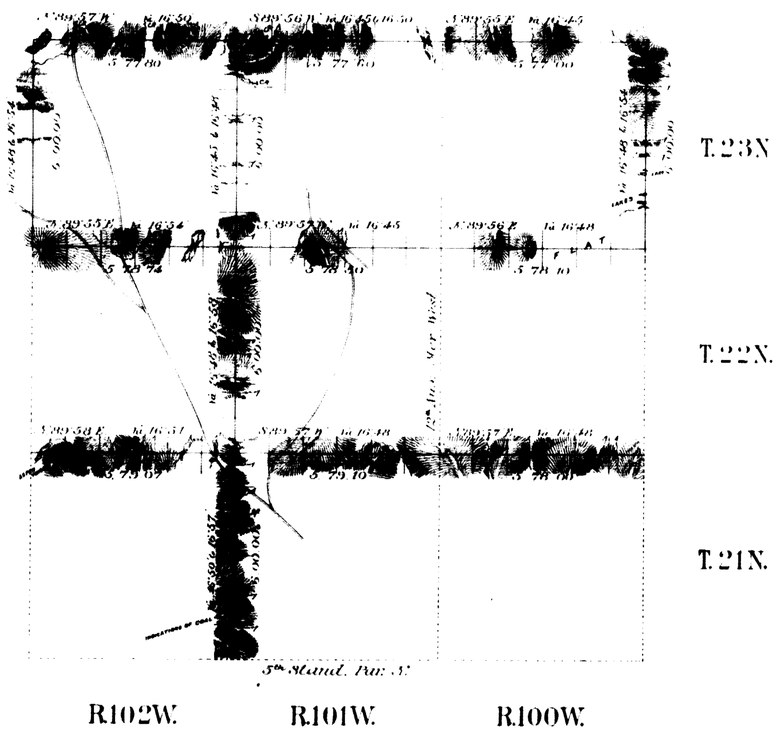

Regular Rules 34 mls 47 chs 77 lks
Augmented 49 mls 16 chs 14 lks

Surveys Designated	By Whom Surveyed	Date of Contract	Amount of Surveys Mls	Chs	Lks	When Surveyed
Township lines	F.W. Weisshaar Jr.	Oct. 11th 1883	83	63	91	Mar: 31-Apr: 15, 1884

I hereby certify that the above diagram of the Exterior lines of Tps 21, 22 & 23 N. Rs 100, 101 & 102 W., of the 6th Principal Meridian, Wyoming Territory, is strictly conformable to the field notes of the survey thereof on file in this office which have been examined and approved.

Surveyor General's Office,
Cheyenne Wyoming Apr: 2nd 1883

John H. Oldham
Surveyor General

2434

(20)

Indexed

2008

15

12th AUXILIARY MERIDIAN WEST.

From the 5th to the 7th Standard Parallel N. in Tps 21 to 28 N. inclusive between Ranges 100 & 101

W. of the 6th Pr. Mer. Wyo. Ter.

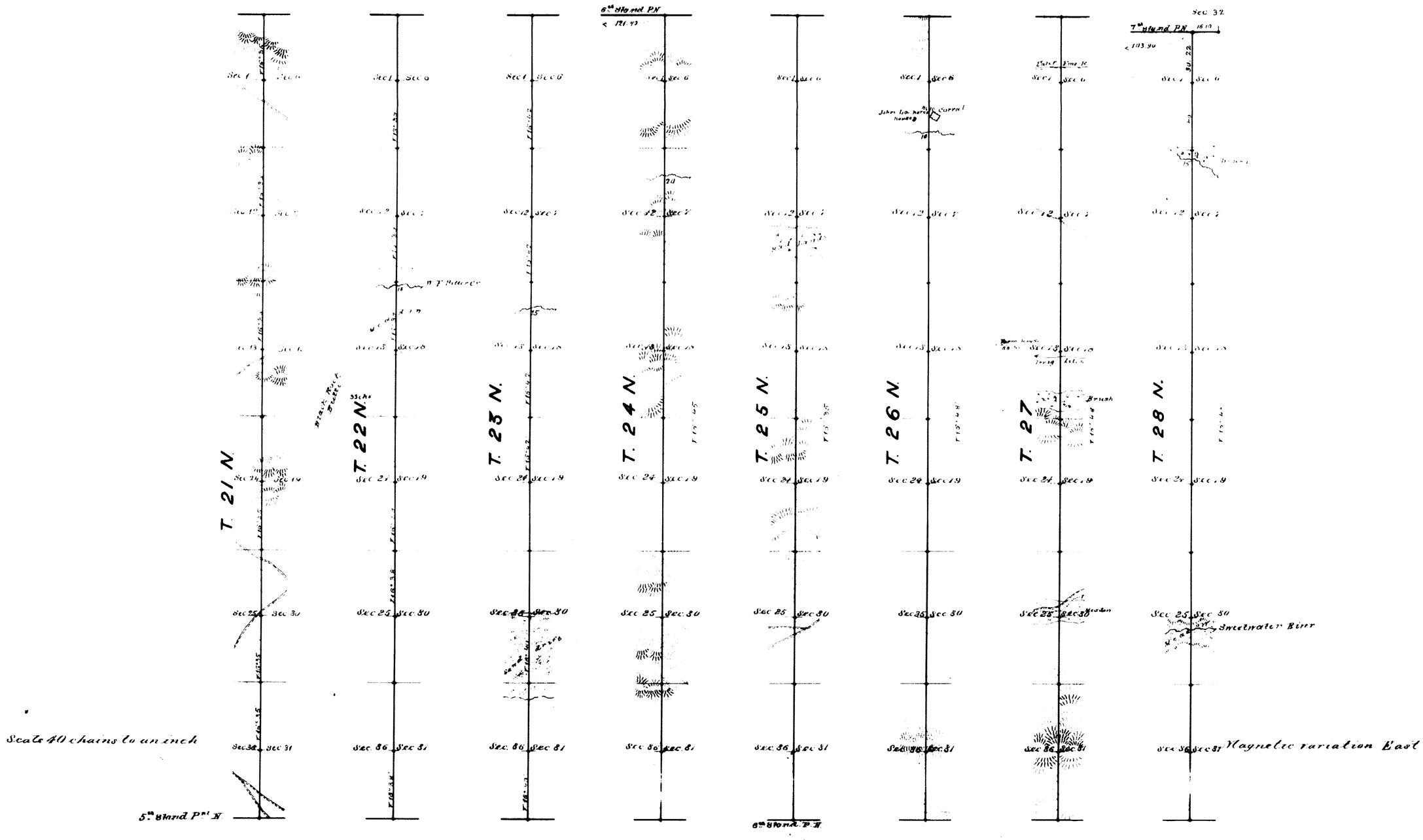

Surveys designated	By whom surveyed	Date of contract	Amount of surveys Mls. Chs. Lks.	When surveyed
12th Auxil. M.W.	Joseph H. Fairfield	July 13th 1882	47. 70. 22	Sept 4-14. 1882
Connections	" " "	" " "	16. 10	" " "

I hereby certify that the above diagram of the 12th Auxiliary Meridian West of the 6th Principal Meridian, from the 6th to the 7th Standard Parallel N. in Tps 21 to 28 N. inclusive between Ranges 100 & 101 in Wyoming Territory, is strictly conformable to the field notes of the survey thereof, on file in this office, which have been examined and approved.

Surveyor Generals Office
Cheyenne, Wyo. May. 10th 1883.

Edw. C. David
Surveyor General.

1458