8110 **Click Here for Field Notes**

ORIGINAL

TOWNSHIP 22 NORTH, RANGE 101 WEST, OF THE SIXTH PRINCIPAL MERIDIAN, WYOMING.

DEPENDENT RESURVEY



True Meridian

Mean magnetic declination $13\frac{1}{4}$°E.

Lat. 41°49'48.33"N.
Long. 108°46'52.39"W.
NAD 27

Scale in Chains

A history of surveys is contained in the field notes.

This plat represents the dependent resurvey of the Twelfth Auxiliary Meridian West, through Township 22 North, between Ranges 100 and 101 West, the west and north boundaries, and the subdivisional lines designed to restore the corners in their true original locations according the best available evidence, T. 22 N., R. 101 W., Sixth Principal Meridian, Wyoming.

Certain modified lots and areas shown hereon pertain to Federal interest estate only. Except as indicated hereon, the lottings and areas are as shown of the plat approved January 7, 1908.

Survey executed by Lynn A. Forbes, Cadastral Surveyor, beginning May 21, 1992, and completed July 6, 1992, pursuant to Special Instructions dated April 10, 1992, for Group No. 560, Wyoming.

UNITED STATES DEPARTMENT OF THE INTERIOR
BUREAU OF LAND MANAGEMENT

Cheyenne, Wyoming July 15, 1996

This plat is strictly conformable to the approved field notes, and the survey, having been correctly executed in accordance with the requirements of law and the regulations of this Bureau, is hereby accepted.

For the Director

John P. Lee

Chief Cadastral Surveyor for Wyoming

W.H.B.

OFFICIALLY FILED: October 7, 1996

2439 B

37

17

(4-675a)

4227

Resurvey Township No. 22 North Range No. 101 West of the Sixth Principal Meridian Wyoming



Total number of Acres 22996.67

Meanders of								
Posts	Courses	Ch.s Lk.s	Posts	Courses	Ch.s Lk.s	Posts	Courses	Ch.s Lk.s

Latitude 41°50' N.
Longitude 108°46' W.
Mag. Decl. 17°25' E.

Surveys Designated	By Whom Surveyed	Date of Contract No.	Amount of Surveys M	Ch.s	Lk.s	When Surveyed
Township lines	Johnson and Jaeckel	3/14 July 12, 1906	23	77	93	Aug. 19 Sept 6, 1906
Subdivisions	"	" "	59	75	42	Sept 6 18, 1906 and November 22, 1907

Resurvey of
The above Map of Township No. 22 North of Range No. 101 West of the Sixth Principal Meridian Wyoming is strictly conformable to the field notes of the resurvey thereof on file in this office, which have been examined and approved.

Surveyor General's Office.
Cheyenne Wyoming, January 7, 1908

H. G. Chem. Johnson
Sur. Gen.

2439-A

Accepted by the Hon. Commissioner in his letter
T. April 16, 1908 Triplicate plat forwarded to
Evanston Land Office April 20, 1908

22-101

4226

TOWNSHIP No. 22 NORTH, RANGE No. 101 WEST of the 6th Principal MERIDIAN.



Regular Rates 41 Mls 44 Chs 57 Lks
Augmented " 18 27 41

Total number of Acres 22,989.17

Surveys Designated	By Whom Surveyed	Date of Contract	Amount of Surveys Mls	Chs	Lks	When Surveyed	Magnetic Declination
3rd & 5th Township lines	F. W. Weisshaar Jr.	Oct. 11th 1883	11	78	50	Apr. 8th 1884	
Subdivisions	" "	" "	59	71	98	May 23 29 1884	16°42' 16°54' E.
Connections							
12th Aux. M. W.	Jos. E. Fairfield	July 13th 1882	[illegible]	[illegible]	[illegible]	Sep. [illegible] 1882	

The above Map of Township No. 22 North Range No. 101 West of the Sixth Principal Meridian Wyoming Territory is strictly conformable to the field notes of the survey thereof on file in this Office, which have been examined and approved.

Surveyor General's Office
Cheyenne, Wyoming
April 2nd 1885

John H. McCarthy
Sur. Genl.

A. GAST & CO. - ST. LOUIS & N.Y.

2439

30

Indexed

1

4217

EXTERIOR LINES.

Scale 3 miles to 1 inch. Magnetic Var: East.

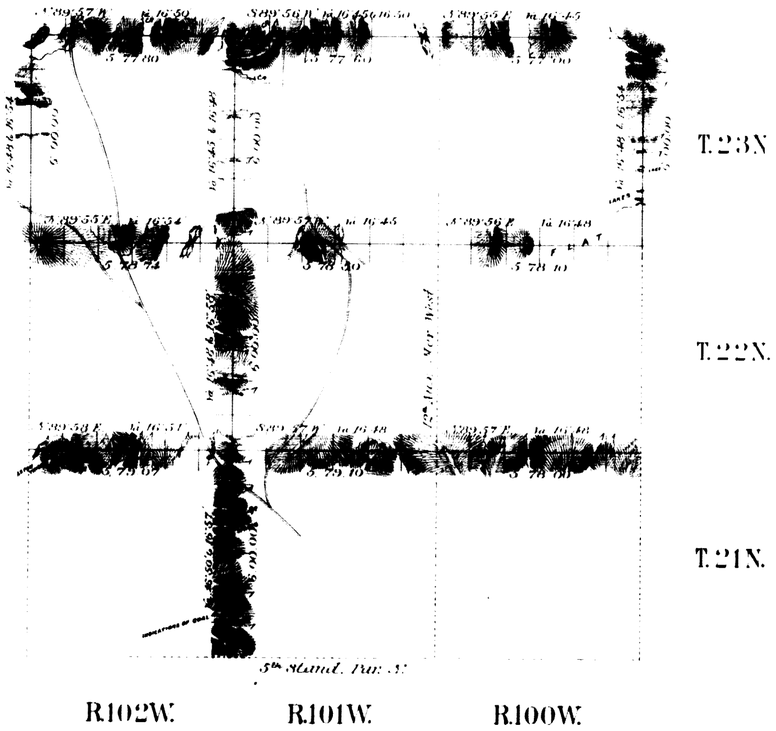

Regular Rates 34 mls 47 chs 77 lks
Augmented " 49 mls 16 chs 14 lks

Surveys Designated	By Whom Surveyed.	Date of Contract	Amount of Surveys			When Surveyed.
			mls	chs	lks	
Township lines	F.W. Weisshaar Jr.	Oct. 11th 1883	83	63	91	Mar. 31-Apr. 15, 1884

I hereby certify that the above diagram of the Exterior lines of Tps 21, 22 & 23 N. Rs 100, 101 & 102 W., of the 6th Principal Meridian, Wyoming Territory, is strictly conformable to the field notes of the survey thereof on file in this office which have been examined and approved.
Surveyor General's Office.
Cheyenne Wyoming. Apr. 2nd 1885.

John H. Meldrum
Surveyor General

2434

37

Indexed

15

4853

RESURVEY

TOWNSHIP EXTERIORS

Scale: 1 inch = 160 Chains.

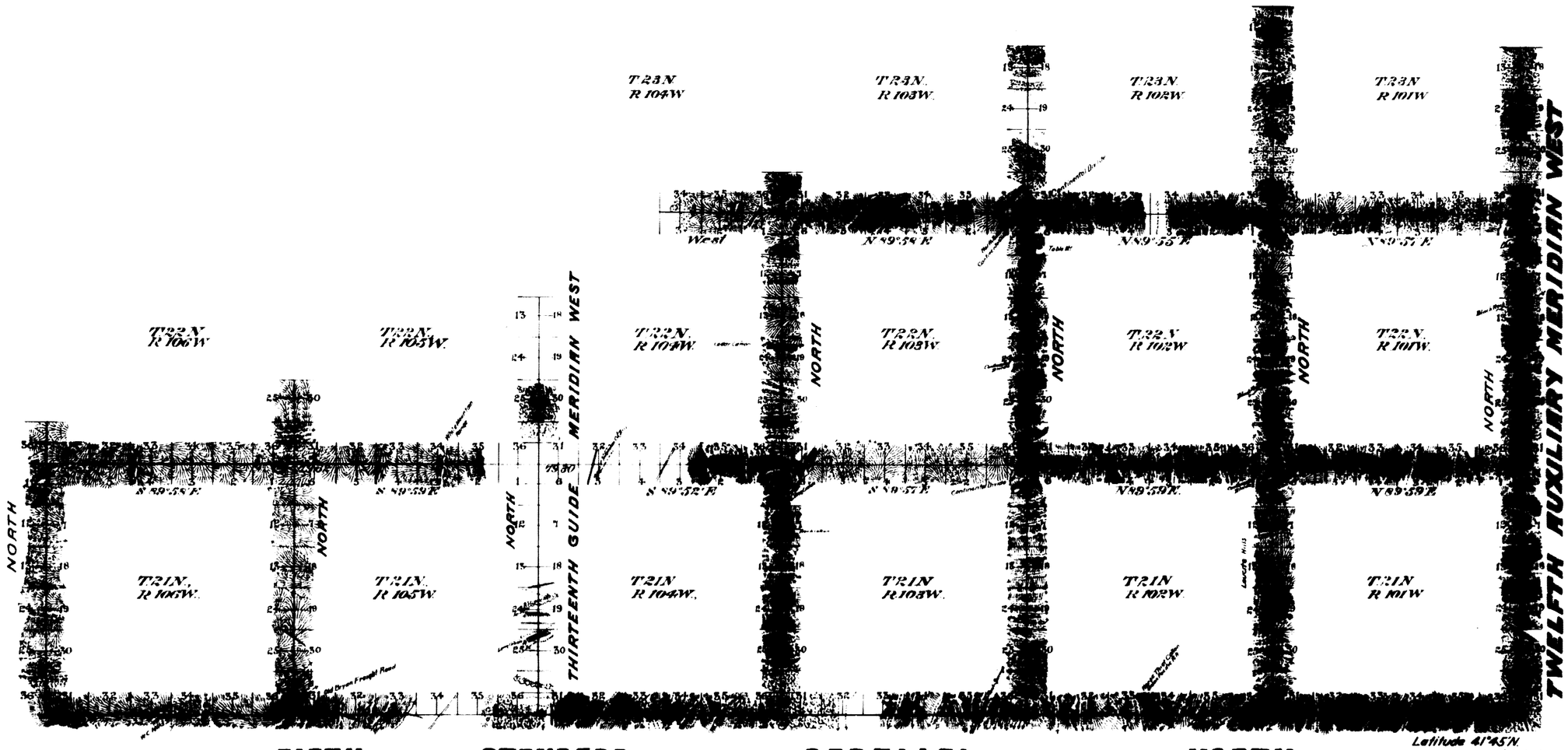

Table of Mileage

Surveys Designated	Mls	Chs	Lks	When Surveyed
Standard lines resurveyed	62	00	00	Aug. 16-28, 1906
Township " "	117	70	77	Aug. 18-Nov. 25, 1906

This Plat of the Resurvey of the Fifth Standard Parallel North through Ranges 101, 102, 103, 104, 105 and 106 West; the Twelfth Auxiliary Meridian West through Tps. 21, 22 and 23 North between Ranges 100 and 101 West; the Thirteenth Guide Meridian West through Tps. 21 and 22 North between Ranges 104 and 105 West; the North and West boundaries of Tps. 21 and 22 North, Ranges 101, 102 and 103 West; the West boundaries of Tps. 23 North, Ranges 101, 102 and 103 West; the North boundaries of Tps. 21 and 22 North, Range 104 West; the North and West boundaries of Tps. 21 North, Ranges 105 and 106 West and the West boundaries of Tps. 22 North, Ranges 105 and 106 West of the Sixth Principal Meridian, Wyoming, is strictly conformable to the field notes of the resurvey thereof by Frank M. Johnson and Herman Jaeckel, U.S.D.S., under their Contract No. 314, dated July 12, 1906, which have been examined, approved and filed in this office.

U.S. Surv. Gen'l's Office
Cheyenne, Wyoming
January 7, 1908.

Alphen. P. Hanson
U.S. Surv. Gen'l

C.W.S., R.A.M.T.

2905

Accepted by the Hon. Commissioner in his letter "E" April 16, 1908

(20)

2008

12th AUXILIARY MERIDIAN WEST,

From the 5th to the 7th Standard Parallel N. in Tps 21 to 28 N. inclusive between Ranges 100 & 101

W. of the 6th Pr. Mer. Wyo. Ter.

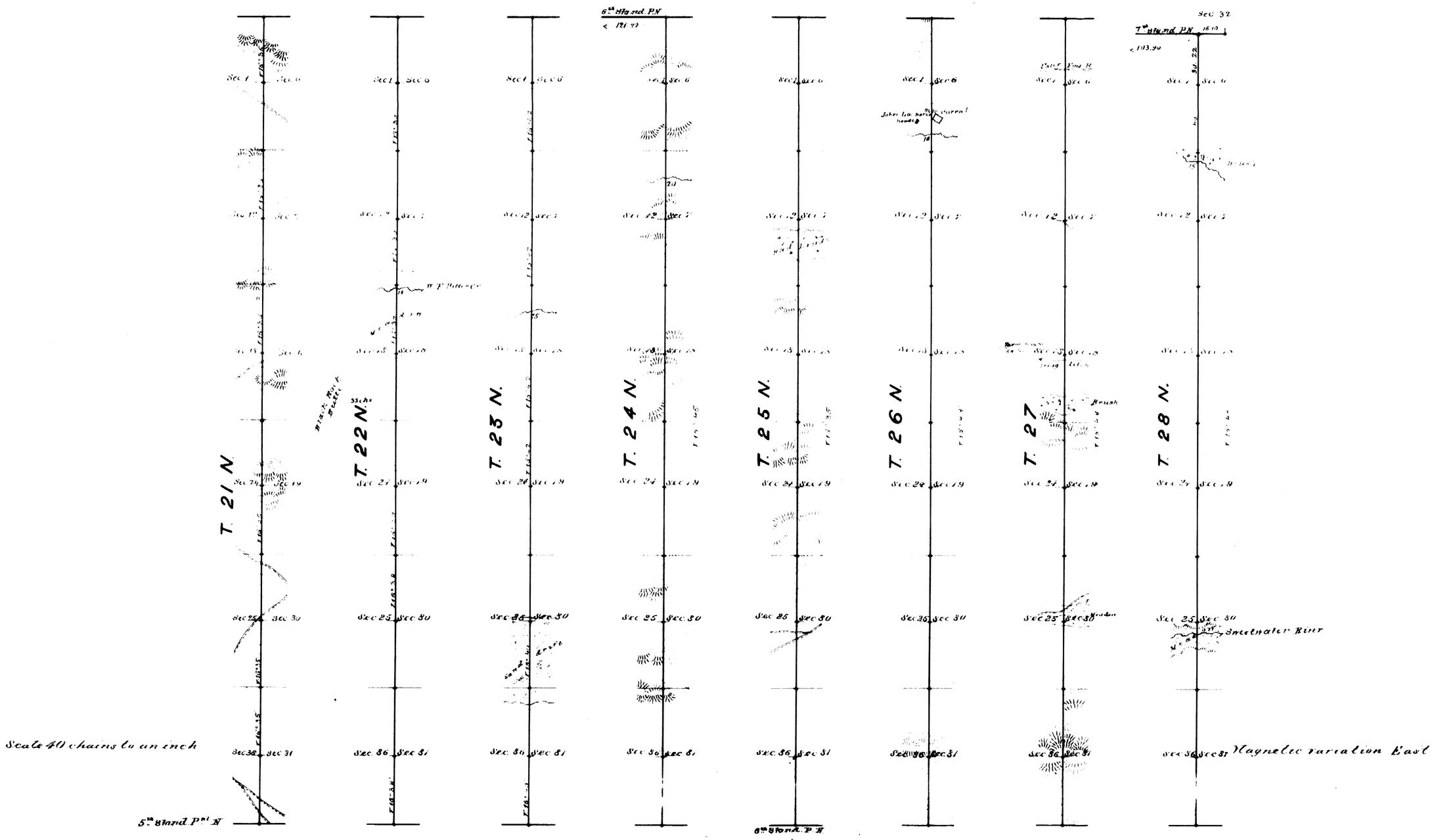

Surveys designated	By whom surveyed	Date of contract	Amounts surveyed			When surveyed
			Mi.	Ch.	Lks.	
12th Auxil. M W	Joseph H. Fairfield	July 18th 1882	17.	70.	22.	Sept 4-14. 1882
Corrections				16.	10.	

I hereby certify that the above diagram of the 12th Auxiliary Meridian West of the 6th Principal Meridian, from the 5th to the 7th Standard Parallel N. in Tps 21 to 28 N. inclusive between Ranges 100 & 101 in Wyoming Territory, is strictly conformable to the field notes of the survey thereof on file in this office, which have been examined and approved.

Surveyor General's Office
Cheyenne, Wyo. May 10th 1883.

Edw. C. Davis
Surveyor General.

1458