37

20

4234

(4-675a)

Resurvey Township Nº 22 North Range Nº 102 West of the Sixth Principal Meridian Wyoming

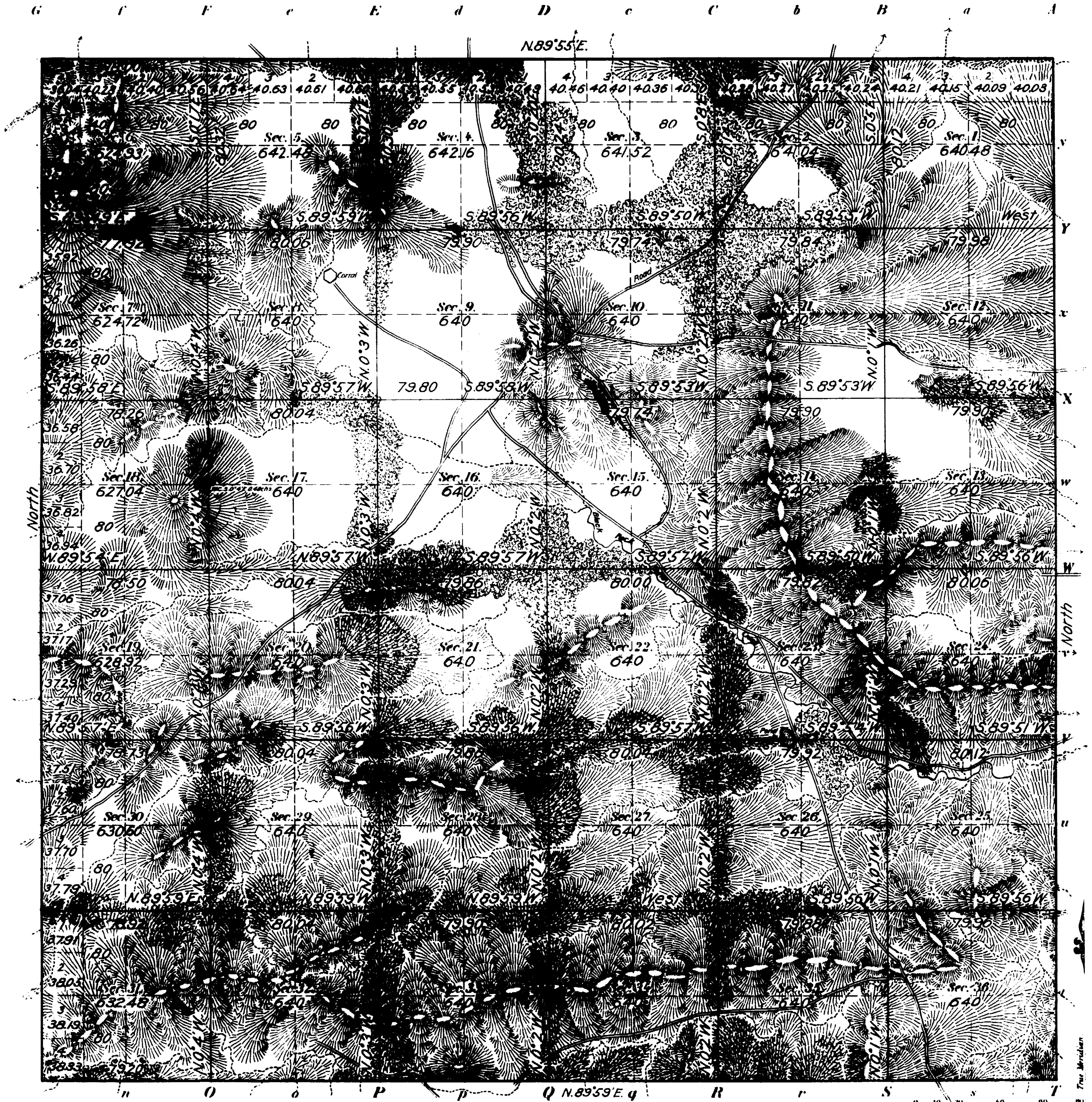

Total number of Acres 22,976.37

Surveys Designated	By Whom Surveyed	Date of Contract No.	Date of Contract	Amount of Surveys M.	Chs.	Lks.	When Surveyed
Resurvey Township lines	Johnson & Jaeckel	3/4	July 12, 1906	23	77	20	Sept. 3-28, 1906.
Resurvey Subdivisions	" "	"	" "	59	71	93	Oct. 30-Nov. 12, 1906 and Nov. 17, 1907

Latitude 41°50'N.
Longitude 108°53'W.
Mag. Decl. 17°25'E.

The above Map of Resurvey of Township Nº 22 North of Range Nº 102 West of the 6th Principal Meridian, Wyoming is strictly conformable to the field notes of the resurvey thereof on file in this Office, which have been examined and approved.

Surveyor General's Office.
Cheyenne, Wyoming, January 7, 1908.

Alpheus P. Johnson
Sur. Gen.

AMT

THE NORRIS PETERS CO. WASHINGTON, D.C.

2442-A

Accepted by the Hon Commissioner in his letter, April 16, 1908. Triplicate plat forwarded to Evanston Land Office, April 25, 1908.

22-102

4233

TOWNSHIP No. 22 NORTH, RANGE No. 102 WEST of the 6th Principal MERIDIAN.

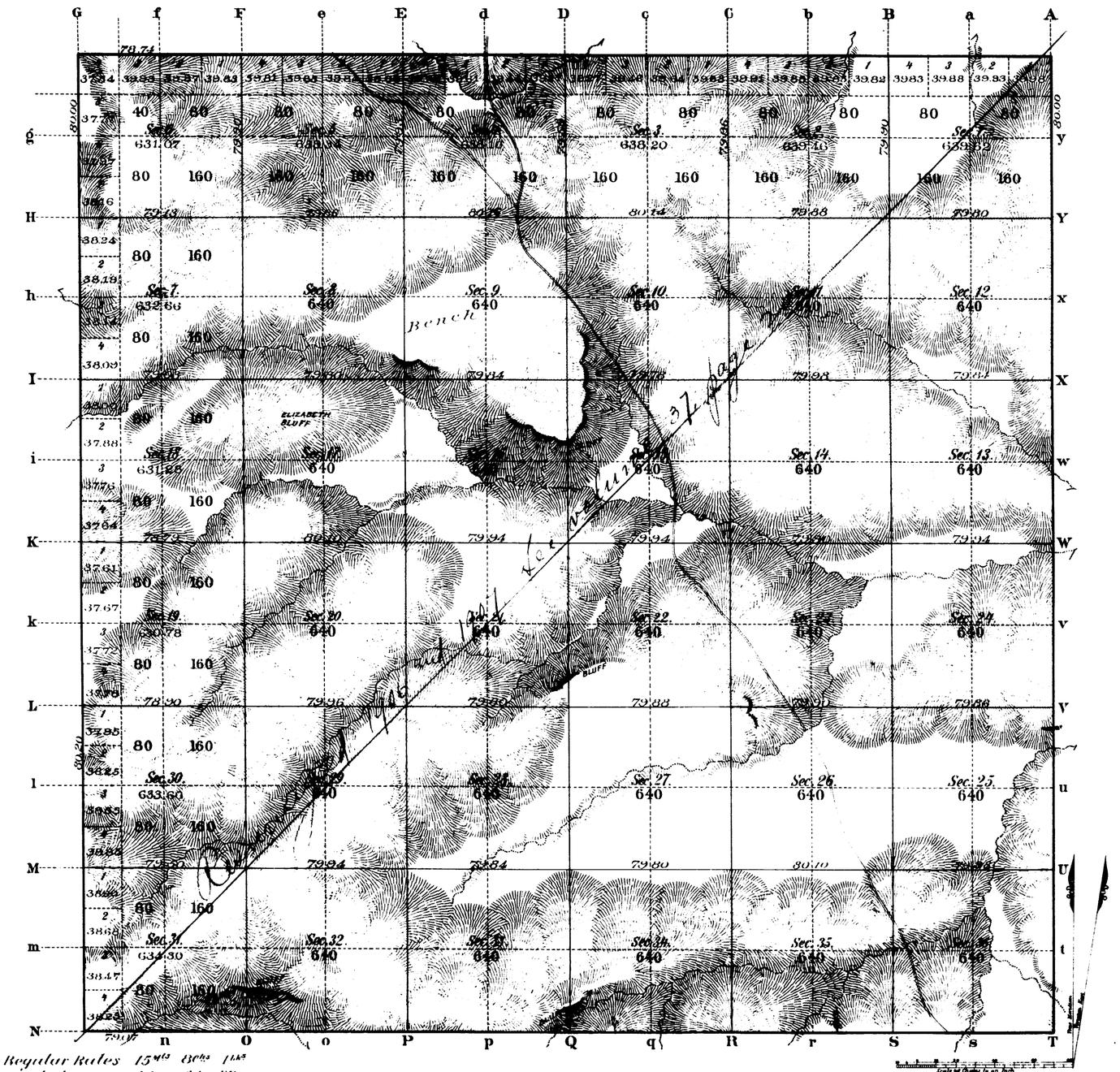

Regular Rates 15 Mls 80 Chs 1 Lks
Augmented " 44 64 38

Total number of Acres. 22 988.41

Surveys Designated	By Whom Surveyed	Date of Contract	Amount of Surveys Mls	Chs	Lks	When Surveyed	Magnetic Declination
N. Township line	F.W. Weisshaar, Jr.	Oct. 11th 1883	5	78	74	April 10th 1884	
Subdivisions	" "	" "	59	72	39	May 30 June 7 1884	16.48 16.58 E
Connections							
W. Township line	C. A. Honey	May 29th 1882	6	0	0	June 25th 1883	
Ret. " "	F.W. Weisshaar, Jr.	Oct. 11th 1883	1	0	20	March 24th 1884	

The above Map of Township No. 22 North Range No. 102 West of the Sixth Principal Meridian Wyoming Territory is strictly conformable to the field notes of the survey thereof on file in this Office, which have been examined and approved

Surveyor General's Office John H. McIlraven Surv. Genl.

Cheyenne, Wyoming
April 2nd 1885

A. GAST & CO. - ST. LOUIS & N.Y.

2442

37
Indexes

15

4853

RESURVEY

TOWNSHIP EXTERIORS

Scale: 1 inch = 160 Chains.

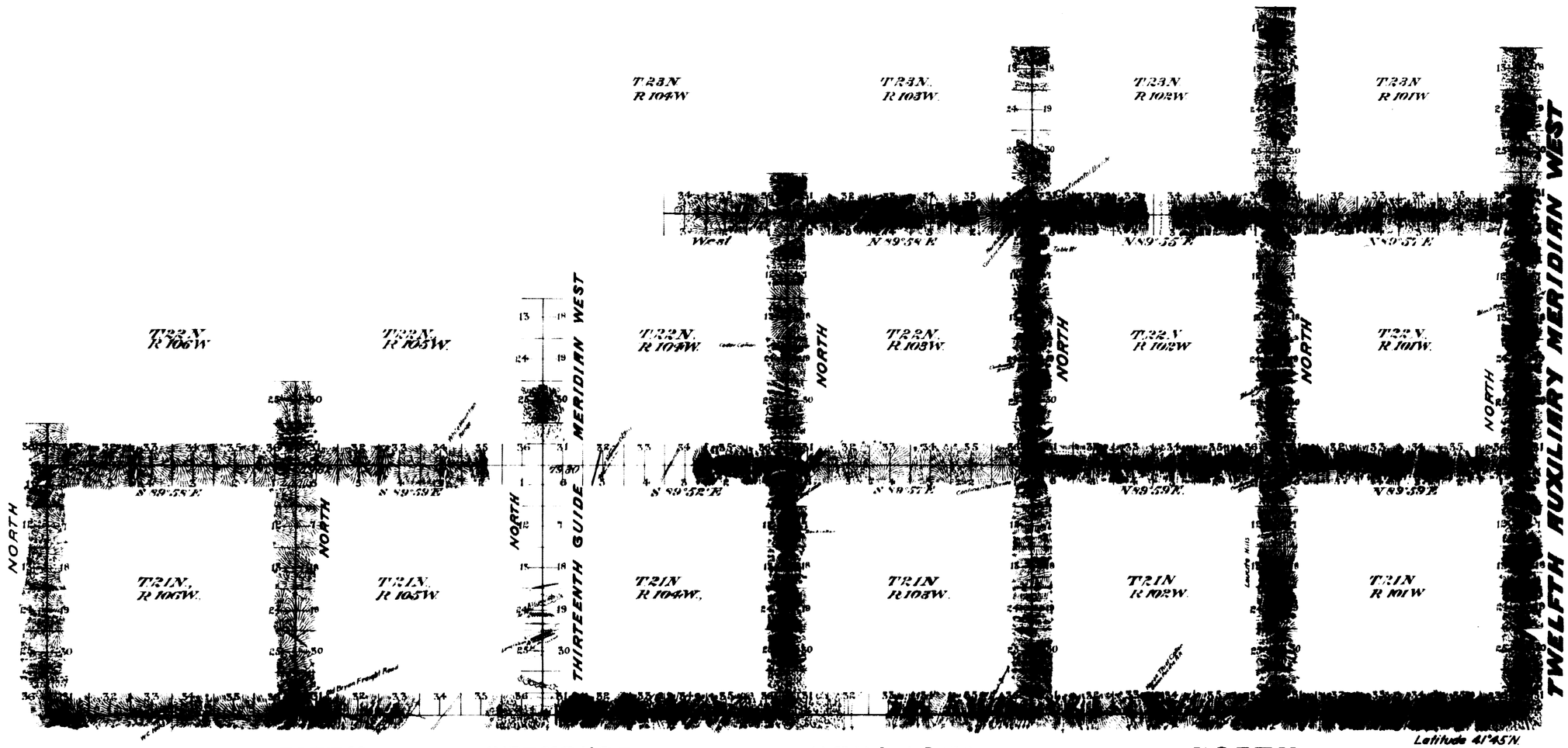

Table of Mileage

Surveys Designated	Mls	Chs	Lks	When Surveyed
Standard lines resurveyed	62	00	00	Aug 15 & 25, 1906
Township " "	117	70	77	Aug 15 & Nov 25, 1906

This Plat
of the Resurvey of
the Fifth Standard Parallel North through Ranges 101, 102, 103, 104, 105 and 106 West; the Twelfth Auxiliary Meridian West through Tps 21, 22 and 23 North between Ranges 100 and 101 West; the Thirteenth Guide Meridian West through Tps 21 and 22 North between Ranges 104 and 105 West; the North and West boundaries of Tps. 21 and 22 North Ranges 101, 102 and 103 West; the West boundaries of Tps. 23 North, Ranges 101, 102 and 103 West; the North boundaries of Tps 21 and 22 North, Range 104 West; the North and West boundaries of Tps 21 North, Ranges 105 and 106 West and the West boundaries of Tps. 22 North, Ranges 105 and 106 West of the Sixth Principal Meridian, Wyoming, is strictly conformable to the field notes of the resurvey thereof by Frank M. Johnson and Herman Jaeckel, U.S.D.S., under their Contract No. 314, dated July 12, 1906, which have been examined, approved and filed in this office.

U.S. Surv. Gen'l's Office
Cheyenne, Wyoming
January 7, 1908.

Alpheus P. Harman
U.S. Surv. Gen'l

C.W.S. P. AMT

2905

Accepted by the Secretary of the Interior
Letter "C" April 16, 1908

30

Indexed

4217

EXTERIOR LINES.

Scale 3 miles to 1 inch. Magnetic Var. East.

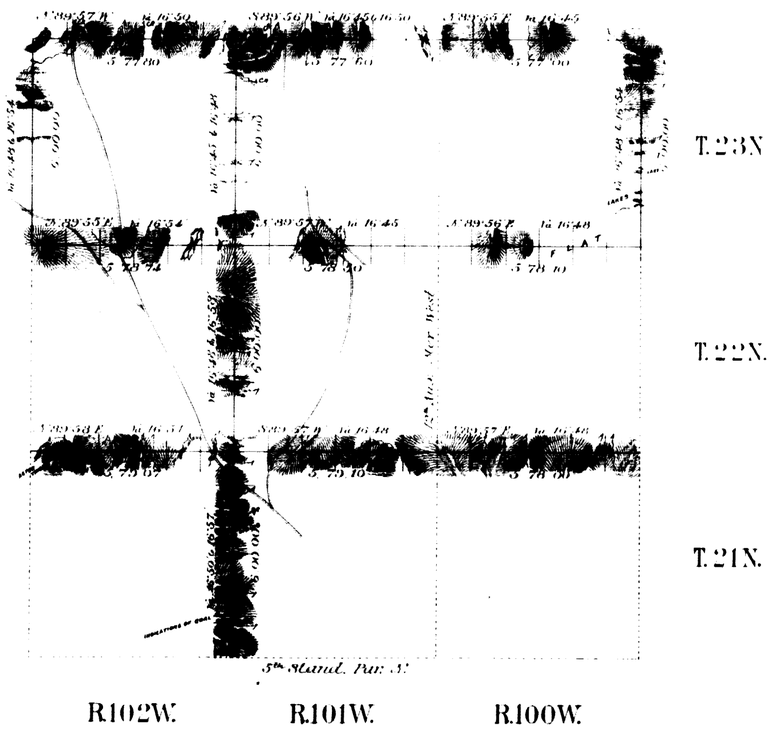

Regular Rates 34 mls 47 chs 77 lks
Augmented " 49 mls 16 chs 14 lks

Surveys Designated	By Whom Surveyed.	Date of Contract.	Amount of Surveys			When Surveyed.
			mls	chs	lks	
Township lines	F.W. Weisshaar Jr.	Oct. 11th 1883	83	63	91	Mar. 31-Apr. 15, 1884

I hereby certify that the above diagram of the Exterior lines of Tps 21, 22 & 23 N. R's 100, 101 & 102 W., of the 6th Principal Meridian, Wyoming Territory, is strictly conformable to the field notes of the survey thereof on file in this office which have been examined and approved.
Surveyor General's Office.
Cheyenne Wyoming Apr. 2nd 1885

John H. Meldrum
Surveyor General

2434