37

23

3799

(4-675a)

Resurvey Township No. 22 North Range No. 103 West of the Sixth Principal Meridian Wyoming



Total number of Acres 22,976.97

Surveys Designated	By Whom Surveyed	Date of Contract No.	Amount of Surveys M.	Ch.	Lk.	When Surveyed
Resurvey Township lines	Johnson & Jaeckel	314 July 12, 1906	23	77	26	September 3-28, 1906
Resurvey Subdivisions	" "	" " "	59	73	71	October 16-28, 1906 November 6-13, 1907

The above Map of Township No. 22 North of Range No. 103 West of the Sixth Principal Meridian, Wyoming, is strictly conformable to the field notes of the resurvey thereof on file in this Office which have been examined and approved.

Surveyor General's Office,
Cheyenne, Wyoming, January 7, 1908.

A. Johnson
Sur. Gen.

2224-A

Accepted by the Hon. Commissioner in his letter "E" April 16, 1908. Duplicate plat forwarded to Evanston Land Office, April 25, 1908.

22-103

(27)

5798

TOWNSHIP No. 22 NORTH. RANGE No. 103 WEST of the 6th Principal MERIDIAN.

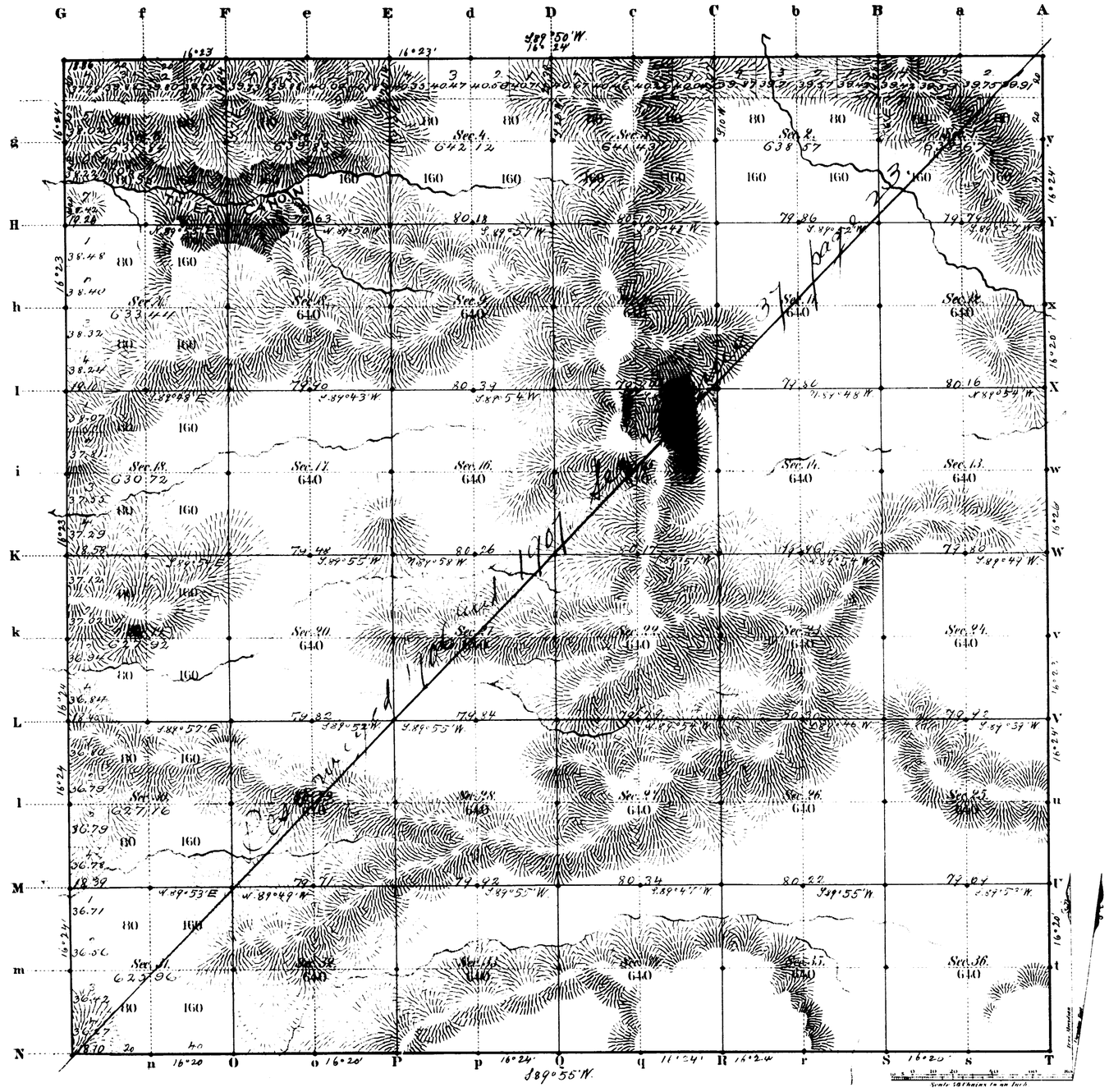

Total number of Acres 22,977.66

Surveys Designated	By Whom Surveyed	Date of Contract	Amount of Surveys Mls	Chs	Lks	When Surveyed	Magnetic Declination
Township lines	C. A. Tr[illegible]	May 29, 1882	23	76	96	June 26, 28-30, 1883	16° 24' East
Subdivisions	" " "	" "	59	72	63	Aug 23-25, 1883	16° 24' " "
Connections							

The above Map of Township No. 22 North of Range No. 103 West of the Sixth Principal Meridian Wyoming Territory is strictly conformable to the field notes of the survey thereof on file in this Office, which have been examined and approved.

Surveyor General's Office,
Cheyenne Wyoming
April 29th 1884

Edw. C. Davis
Sur. Gen.

2224

A. JAST & CO. ST. LOUIS & N.Y.

22-103

37

Indexed

15

4853

RESURVEY

TOWNSHIP EXTERIORS

Scale: 1 inch = 160 Chains.

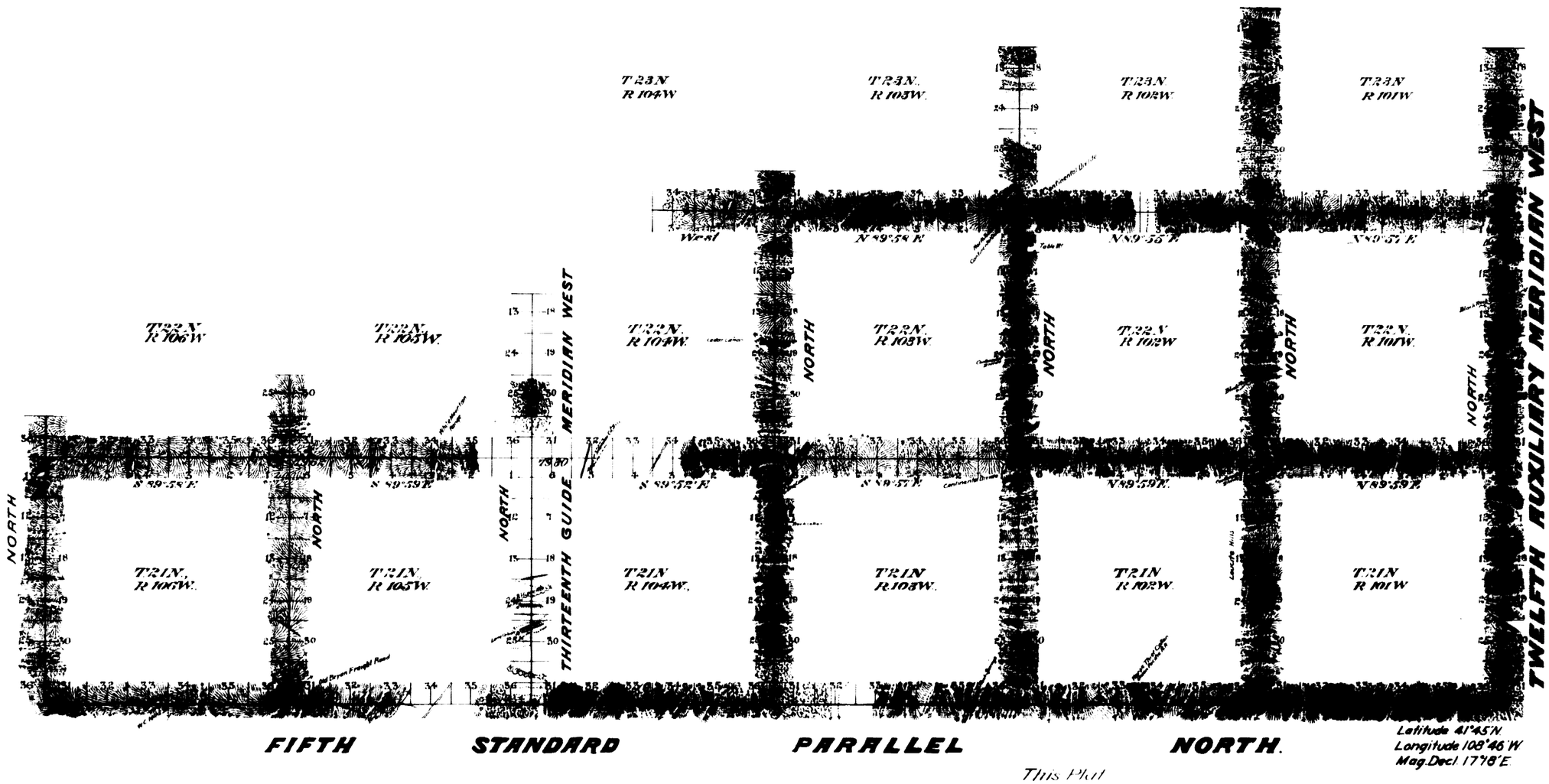

Table of Mileage

Surveys Designated	Mi.	Ch.	Lk.	When Surveyed
Standard lines resurveyed	62	00	00	Aug. 16-28, 1906
Township " "	117	70	77	Aug. 18-Nov. 25, 1906

This Plat of the Resurvey of the Fifth Standard Parallel North through Ranges 101, 102, 103, 104, 105 and 106 West; the Twelfth Auxiliary Meridian West through Tps. 21, 22 and 23 North between Ranges 100 and 101 West; the Thirteenth Guide Meridian West through Tps. 21 and 22 North between Ranges 104 and 105 West; the North and West boundaries of Tps. 21 and 22 North, Ranges 101, 102 and 103 West; the West boundaries of Tps. 23 North, Ranges 101, 102 and 103 West; the North boundaries of Tps. 21 and 22 North, Range 104 West; the North and West boundaries of Tps. 21 North, Ranges 105 and 106 West and the West boundaries of Tps. 22 North, Ranges 105 and 106 West of the Sixth Principal Meridian, Wyoming, is strictly conformable to the field notes of the resurvey thereof by Frank M. Johnson and Herman Jaeckel, U.S.D.S., under their Contract No. 314, dated July 12, 1906, which have been examined, approved and filed in this office.

U.S. Surv. Gen'l's Office
Cheyenne, Wyoming
January 7, 1908.

Alpheus P. Hansen
U.S. Surv. Gen'l

C.W.S., R.AMT

2905

Accepted by the Hon. Commissioner in his letter "E" April 16, 1908

(27) Indexed Accession no. 3790

EXTERIOR LINES

Magnetic Variation East. Scale 3 miles to 1 inch.



T. 22 N.

T. 21 N.

R.106 W. R.105 W. R.104 W. R.103 W.

Surveys Designated	By Whom Surveyed	Date of Contract	Amount of Surveys Mi	Ch	Lks	When Surveyed
Exterior lines	C.A. Honey	May 29th 1882	95	70	95	June 25-July 10th 1883

I hereby certify that the above diagram of the exterior lines of Tp's 21 & 22 N. Rg's 103 to 106 inclusive, West of the 6th P.M. Wyo. Ter. is strictly conformable to the field notes of the survey thereof on file in this office which have been examined and approved.

Surveyor General's Office
Cheyenne Wyoming
April 29th 1884

Edw. C. David Sur. Genl.

2220