37

26

(4-675a.)

3804

Resurvey of
Fractional Township No. 22 North, Range No. 104 West of the Sixth Principal Meridian, Wyoming



Meanders of

Posts	Courses	Ch. Lks.	Posts	Courses	Ch. Lks.	Posts	Courses	Ch. Lks.

Coal Land
Sec. 1
" 12
" 13
" 24
" 25
" 35
" 36

Latitude 41°50' N
Longitude 109°07' W
Mag. Decl. 17°18' E

Scale 10 Chains to an Inch.

Survey Designated	By Whom Surveyed	Date of Contract	Amount of Surveying M	Ch.	Lks.	When Surveyed
Township lines	[illegible]	[illegible]	18	73	30	[illegible] September [illegible]
Subdivisions	"	"	56	73	67	[illegible] September 18, 23, 1908 [illegible] September 26, 1907

Resurvey of Exterior

The plat of Township No. 22 North, of Range No. 104 West of the Sixth Principal Meridian, Wyoming, is strictly conformable to the public records of the survey thereof on file in this office, which has been examined and approved.

Chief Clerk, Surveyor General's Office.

Cheyenne, Wyoming, January 7, 1909.

2226-B

accepted for the Non-Commissioned [illegible] [illegible] April 16, 1908 [illegible] Land Office [illegible] 1908

22-104

40

71

3803

Resurvey of Fractional Township Nº 22 North, Range Nº 104 West of the Sixth Principal Meridian, Wyoming.

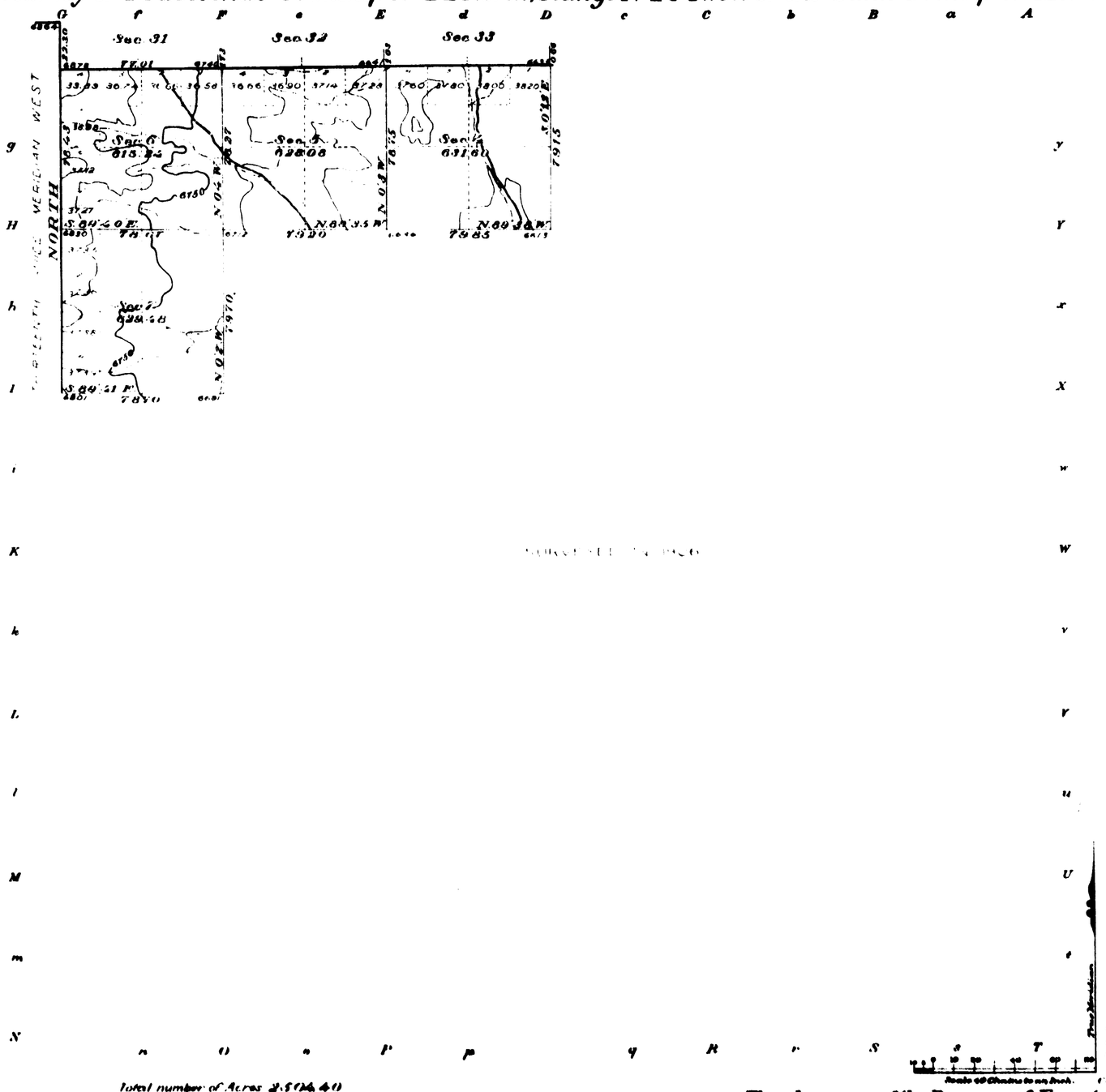

Total number of Acres 23,040.40

Lines Designated	By Whom Surveyed	Date of Appointment	Amount of Surveys	When Surveyed
Resurvey, Township Lines	C. H. Birdseye	May 11, 1908	[illegible]	June 5 [illegible]
Resurvey, Subdivisions	" " "	" " "	[illegible]	" [illegible] "
[illegible]	" " "	" " "	[illegible]	" [illegible] "

The above map of the Resurvey of Fractional Township Nº 22 North, of Range Nº 104 West of the Sixth Principal Meridian, Wyoming, is strictly conformable to the field notes of the survey thereof on file in this Office, which have been examined and approved.

General Land Office.
Washington, D.C.
October 28 1909

Commissioner.

U. S. G. O.
1911

2226-9

22-104

(27)

3802

96

TOWNSHIP No. 22 NORTH, RANGE No. 104 WEST of the 6th Principal MERIDIAN.

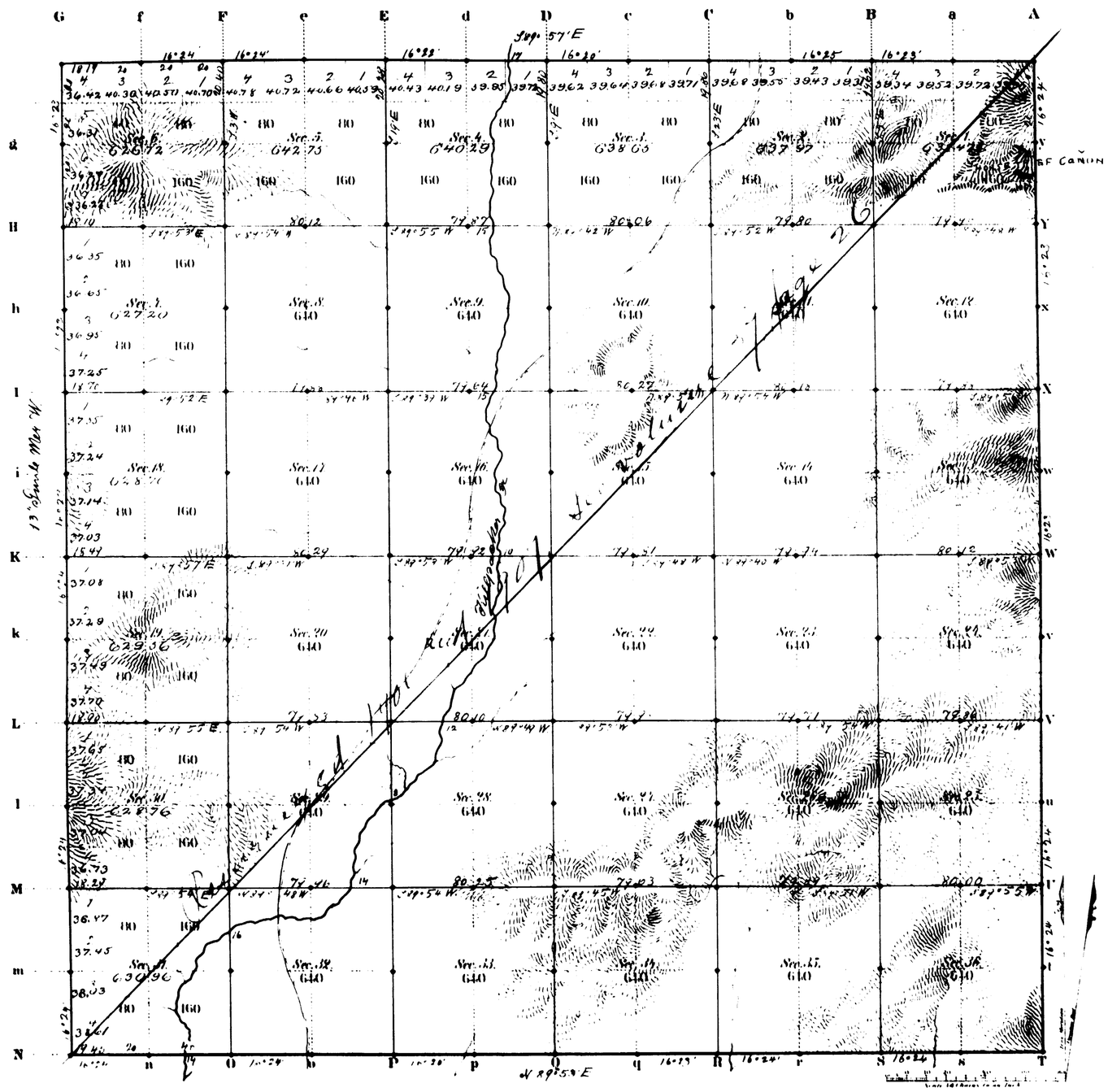

Total number of Acres 22,970.09

Surveys Designated	By Whom Surveyed	Date of Contract	Amount of Surveys Mi. Ch. Lk.	When Surveyed	Magnetic Declination
Township lines	C. A. Honey	May 29, 1882	17 77 64	June 29 1882 July 2 1883	16°23' East
Subdivisions	" " "	" " "	59 71 39	July 19-21 1883	16°25' "
Connections					
13th Guide Mer. W.				June 2 1884	

The above Map of Township No. 22 North of Range No. 104 West of the Sixth Principal Meridian Wyoming Territory is strictly conformable to the field notes of the survey thereof on file in this Office, which have been examined and approved.

Surveyor General's Office
Cheyenne Wyoming
April 29th 1884

Edw. C. Daniel
Pur. Gen.

2226

37

Indexed

15

4853

RESURVEY

TOWNSHIP EXTERIORS

Scale: 1 inch = 160 Chains.

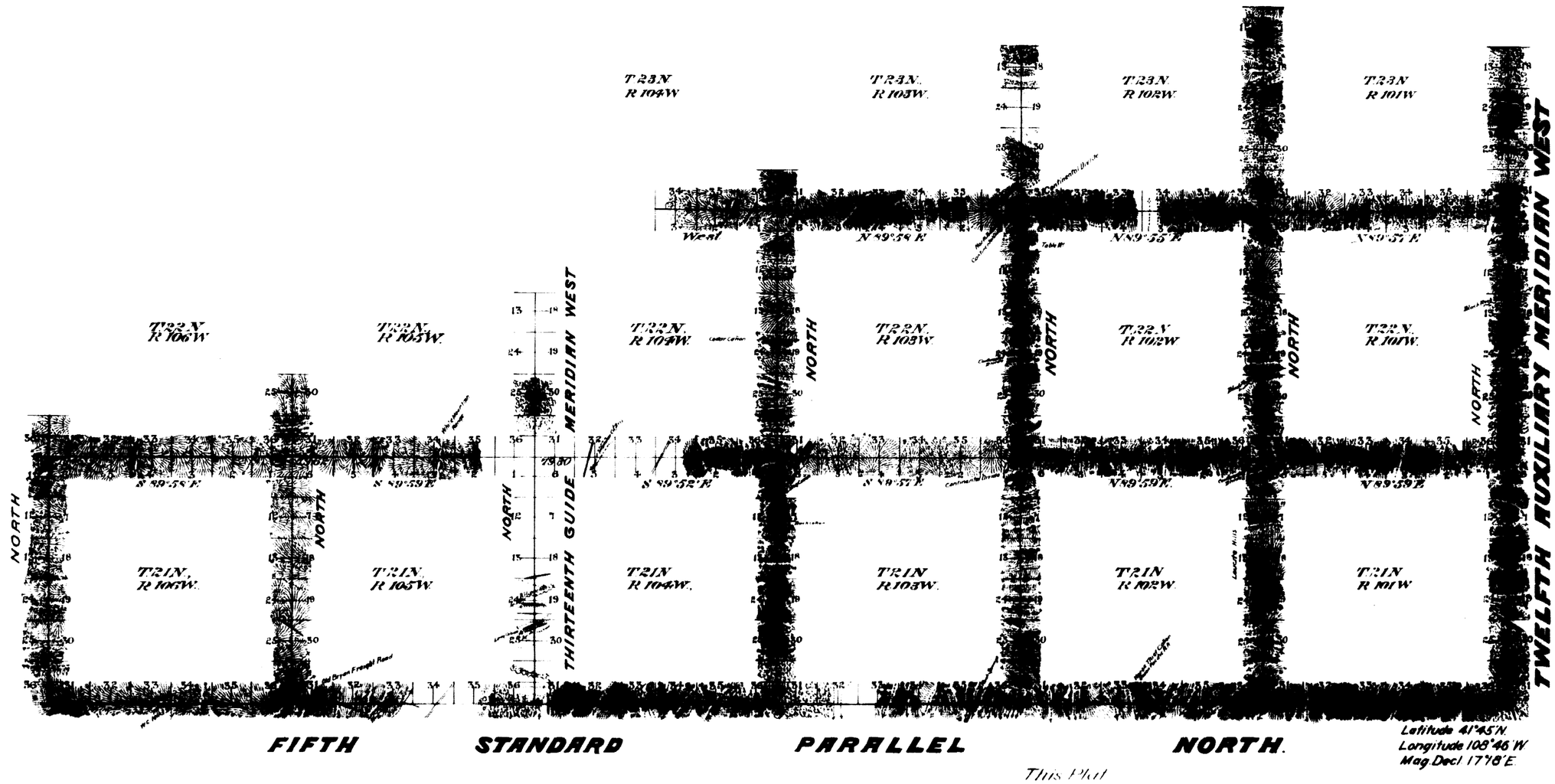

This Plat
of the Resurvey of

the Fifth Standard Parallel North through Ranges 101, 102, 103, 104, 105 and 106 West; the Twelfth Auxiliary Meridian West through Tps. 21, 22 and 23 North between Ranges 100 and 101 West; the Thirteenth Guide Meridian West through Tps. 21 and 22 North between Ranges 104 and 105 West; the North and West boundaries of Tps. 21 and 22 North, Ranges 101, 102 and 103 West; the West boundaries of Tps. 23 North, Ranges 101, 102 and 103 West; the North boundaries of Tps. 21 and 22 North, Range 104 West; the North and West boundaries of Tps. 21 North, Ranges 105 and 106 West and the West boundaries of Tps. 22 North, Ranges 105 and 106 West of the Sixth Principal Meridian, Wyoming, is strictly conformable to the field notes of the resurvey thereof by Frank M. Johnson and Herman Jaeckel, U.S.D.S., under their Contract No. 314, dated July 12, 1906, which have been examined, approved and filed in this office.

U.S. Surv. Gen'l's Office
Cheyenne, Wyoming
January 7, 1908.

Alpheus P. Hansen
U.S. Surv. Gen'l

Table of Mileage

Surveys Designated	Mls.	Chs.	Lks.	When Surveyed
Standard lines resurveyed	62	00	00	Aug. 16-28, 1906
Township " "	117	70	77	Aug. 18-Nov. 25, 1906

C.W.S., A.M.T.

2905

Accepted by the Hon. Commissioner in his letter "E" April 16, 1908

(27) Indexed

5789

90

13th Guide Meridian West

in Tps. 21 & 22 N; between Rgs. 104 & 105 W. 6th P. M. Wyom. Terr.

Scale 40 chains 1 inch Mag. Var. East



Surveys Designated	By whom surv.	Date of Contract	Amt. of surveys			When surveyed
			Tps.	Rds.	Chs.	
13th Guide Mer. W.	C. A. Haney	May 29, 1882	12	00	00	June 22, 23, 1883

I hereby certify that the above diagram of the 13th Guide M. W. in Tps. 21 & 22 N; R.s. 104 & 105 W. 6th P. M. Wyo. Terr. is strictly conformable to the field notes of the survey thereof on file in this Office, which have been examined & approved.

Surveyor General's Office,
Cheyenne Wyo. April 29th 1884

Edw. C. Dawes
Surveyor General.

2219

(27) Indexed

Accession no. 3790

EXTERIOR LINES

Magnetic Variation East. Scale 3 miles to 1 inch.



T. 22 N.

T. 21 N.

R.106 W. R.105 W. R.104 W. R.103 W.

Surveys Designated	By Whom Surveyed	Date of Contract	Amount of Surveys Mi.	Ch.	Lks.	When Surveyed
Exterior lines	C.A. Honey	May 29th 1882	95	70	95	June 25-July 10th 1883

I hereby certify that the above diagram of the exterior lines of Tp's 21 & 22 N. Rg's 103 to 106 inclusive. West of the 6th P.M. Wyo. Ter. is strictly conformable to the field notes of the survey thereof on file in this office which have been examined and approved

Surveyor General's Office
Cheyenne Wyoming
April 29th 1884

Edw. C. David
Sur. Genl.

2220