(4-675a)

3809

Resurvey of Fractional Township No. 22 North Range No. 105 West of the Sixth Principal Meridian Wyoming

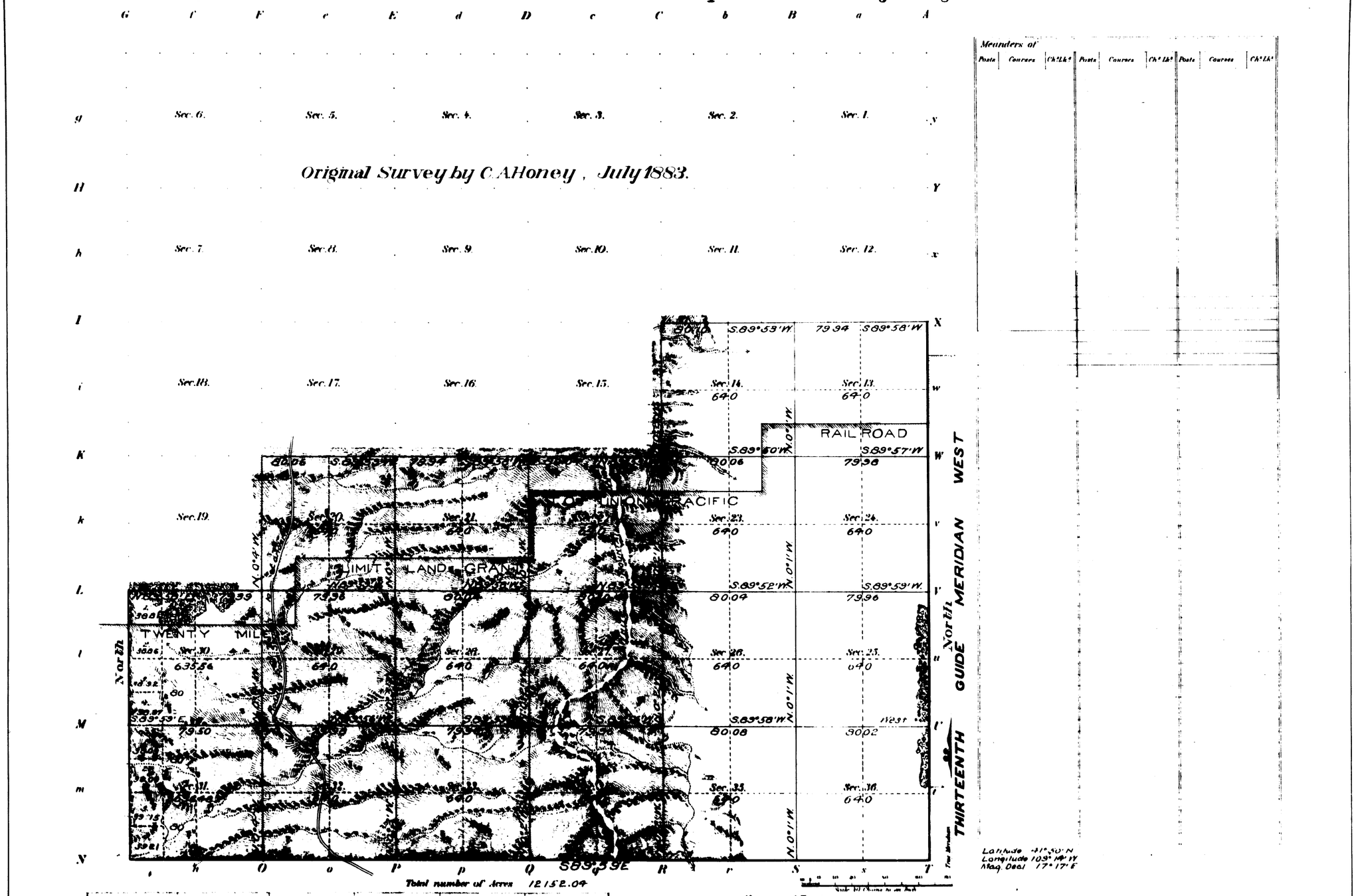

Survey Designated	By Whom Surveyed	Date of Contract No.	Amount of Surveys M	Ch.s	Lk.s	When Surveyed
Resurvey Township lines	Johnson and Jaeckel	514 July 12, 1906	11	79	62	Aug 28 - Nov 9, 1906
Resurvey Subdivisions	"	"	35	79	15	November 7 " and November 2 " 1907

The above Map of Township No. 22 North of Range No. 105 West of the Sixth Principal Meridian Wyoming is strictly conformable to the field notes of the survey thereof on file in this office, which have been examined and approved.

Surveyor General's Office.
Cheyenne, Wyoming January 7 1908

Alphens P. Hansen
Sur. Gen.

Accepted by the Hon. Commissioner in his letter "F" April 16, 1908. Triplicate plat forwarded to Evanston Land Office April 20, 1908

2228-A

22-105

accession no. 3810

(4-675½)

ORIGINAL

INDEPENDENT RESURVEY WITH TRACT SEGREGATIONS

TOWNSHIP Nº 22 NORTH RANGE Nº 105 WEST OF THE SIXTH PRINCIPAL MERIDIAN, WYOMING

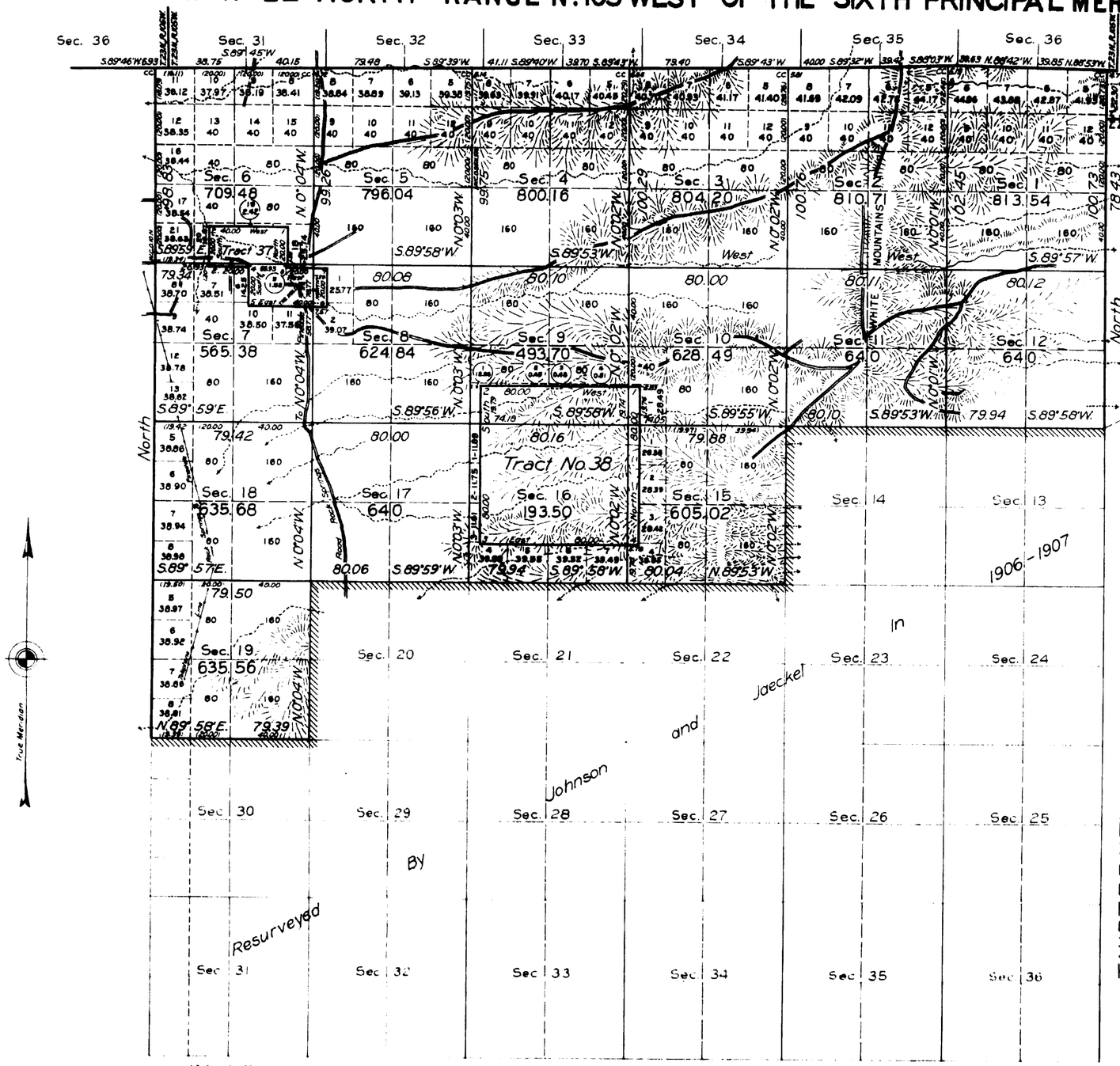

INDEX TO SEGREGATED TRACTS

TRACT		ORIGINAL SURVEY			
No.	Entry and Status	T.	R.	Sec.	Subdivisions
37	Evanston 2283 4 H.E. John Zemba Patented	22	105	7	S½NE¼, NW¼NE¼
				7	NE¼NW¼
38	Designated School Section			16	All

All tract segregations shown hereon represent the position and form of said tracts under the original description as referred to the original survey, located as such on the ground according to the best available evidence of their true position

Resurvey authorized by the Comissioner's letter "E" dated August 12, 1924

Mean Magnetic Declination.

Scale 40 Chains to an Inch

Area Surveyed. Acres

LINES DESIGNATED	BY WHOM SURVEYED	GROUP Nº	GROUP DATE	MILEAGE MLS	MILEAGE CHS	WHEN SURVEYED BEGUN	WHEN SURVEYED COMPLETED
Exterior	Kenneth W. Bond	79	March 7, 1925	[illegible]	10.32	May 19, 1927	June 13, 19[illegible]
Subdivisional	"	"	"	[illegible]	[illegible]	"	"
Tract	"	"	"	6	40.00	"	"
Connecting	"	"	"	1	36.16	"	"

Office of U.S. Supervisor of Surveys
Denver, Colorado, Nov. 7, 1928
The above plat of Township No 22 N., Range No 105 W., of the Sixth Principal Meridian, Wyoming is strictly conformable to the field notes of the survey thereof which have been examined and approved

U.S. Supervisor of Surveys

DEPARTMENT OF THE INTERIOR
GENERAL LAND OFFICE
Washington, D.C. April 16, 1929
The survey represented by this plat having been correctly executed in accordance with the requirements of law and the regulations of this office is hereby accepted

Acting Commissioner

2228-B

22-105

3808

TOWNSHIP No. 22 NORTH, RANGE No. 105 WEST of the 6th Principal MERIDIAN.

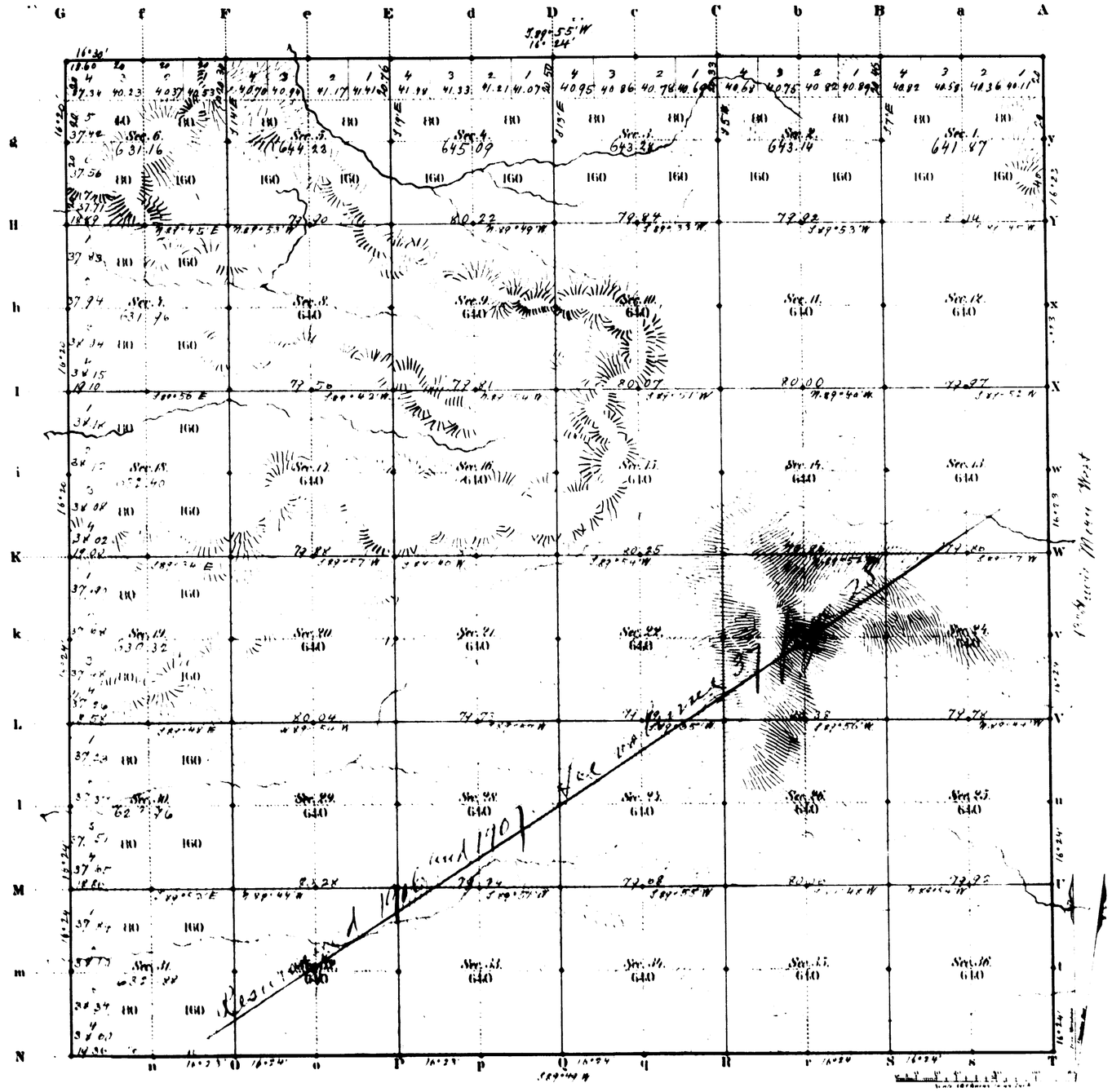

Total number of Acres 23006.08

Surveys Designated	By Whom Surveyed	Date of Contract	Amount of Surveys Mi.	Ch.	Lk.	When Surveyed	Magnetic Declination
Township lines	J. A. Harvey	May 29, 1882	17	77	76	July 5, 6, 1883	16°24' East
Subdivisions	"	"	9	"	55	Jan. 14, 15, 1883	16°30' "
Connections							
1st Guide N.W.			0	00	00	June 29, 1883	

The above Map of Township No. 22 North of Range No. 105 West of the 6th Principal Meridian Wyoming Territory is strictly conformable to the field notes of the survey thereof on file in this Office, which have been examined and approved.

Surveyor General's Office
Cheyenne Wyoming
April 29 1884

Edw. C. Dangel
Chief Dept.

2228

37

Indexed

15

4853

RESURVEY

TOWNSHIP EXTERIORS

Scale: 1 inch = 160 Chains.

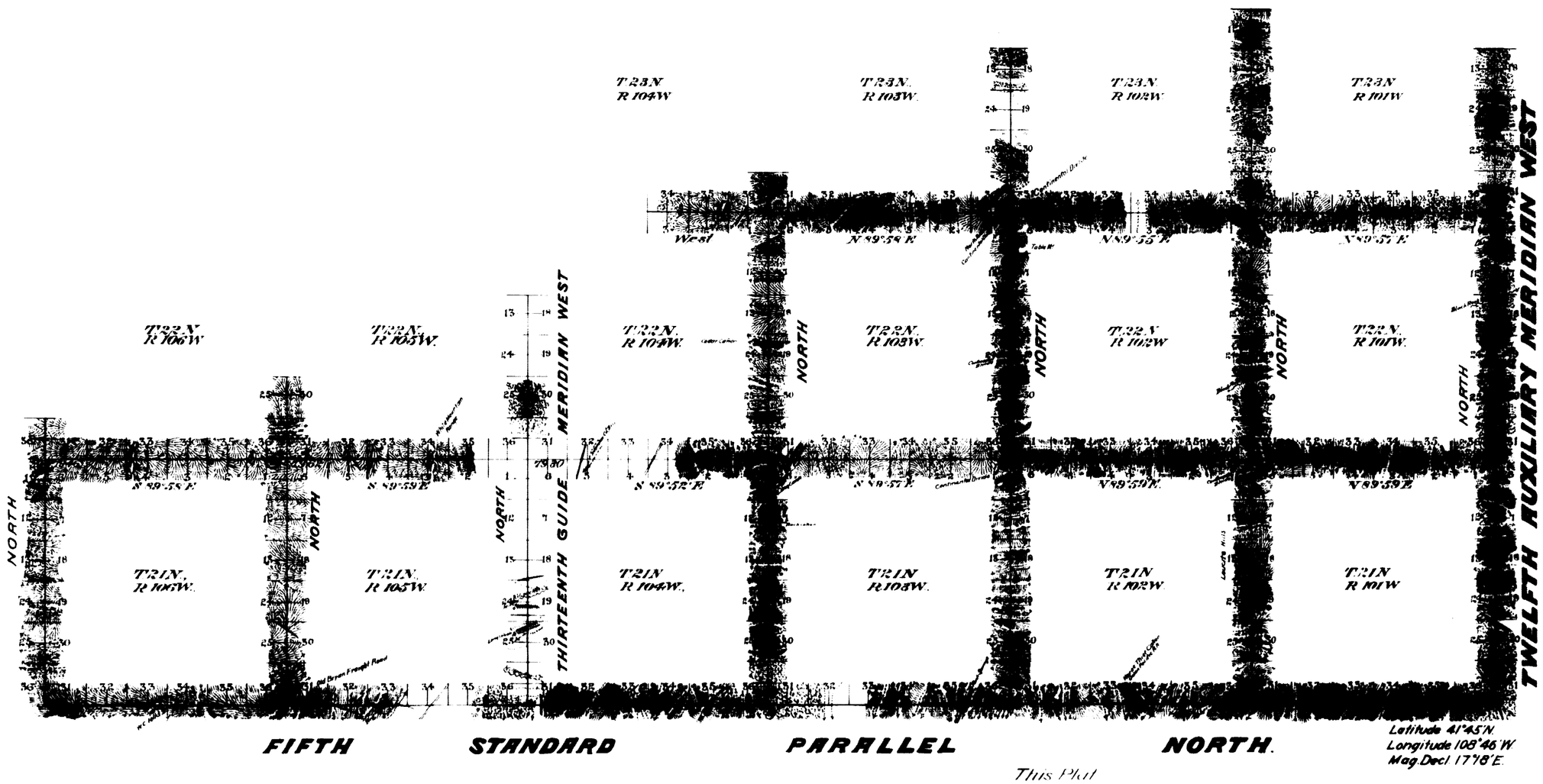

Latitude 41°45'N.
Longitude 108°46'W.
Mag. Decl. 17°18'E.

Table of Mileage

Surveys Designated	Mls.	Chs.	Lks.	When Surveyed
Standard lines resurveyed	62	00	00	Aug. 16-28, 1906
Township " "	117	70	77	Aug. 18-Nov. 25, 1906

This Plat
of the Resurvey of
the Fifth Standard Parallel North through Ranges 101, 102, 103, 104, 105 and 106 West; the Twelfth Auxiliary Meridian West through Tps. 21, 22 and 23 North between Ranges 100 and 101 West; the Thirteenth Guide Meridian West through Tps. 21 and 22 North between Ranges 104 and 105 West; the North and West boundaries of Tps. 21 and 22 North, Ranges 101, 102 and 103 West; the West boundaries of Tps. 23 North, Ranges 101, 102 and 103 West; the North boundaries of Tps. 21 and 22 North, Range 104 West; the North and West boundaries of Tps. 21 North, Ranges 105 and 106 West and the West boundaries of Tps. 22 North, Ranges 105 and 106 West of the Sixth Principal Meridian, Wyoming, is strictly conformable to the field notes of the resurvey thereof by Frank M. Johnson and Herman Jaeckel, U.S.D.S., under their Contract No. 314, dated July 12, 1906, which have been examined, approved and filed in this office.

U.S. Surv. Gen'l's Office
Cheyenne, Wyoming
January 7, 1908.

Alpheus P. Hansen
U.S. Surv. Gen'l

C.W.S., A. AMT

2905

Accepted by the Hon. Commissioner in his letter "E" April 16, 1908

(27)
Indexed

3789

90

13th Guide Meridian West

in Tps. 21 & 22 N; between Rgs. 104 & 105 W. 6th P. M. Wyom. Terr.

Scale 40 chs to 1 inch. Mag. Var. East



Surveys Designated	By whom surv.	Date of Contract	Amt. of surveys			When surveyed
			Mls	Chs	Lks	
13th Guide Mer. W.	C. A. Haney	May 29, 1882	72	00	00	June 22, 23, 1883

I hereby certify that the above diagram of the 13th Guide M.W. in Tps. 21 & 22 N; R.s. 104 & 105 W. 6th P. M. Wyo. Terr. is strictly conformable to the field notes of the survey thereof on file in this Office, which have been examined & approved.

Surveyor General's Office,
Cheyenne Wyo. April 29th 1884

Edw. C. Dawes
Surveyor General.

2219

(27) Indexed Accession no. 3790

EXTERIOR LINES

Magnetic Variation East. Scale 3 miles to 1 inch



T. 22 N.

T. 21 N.

R.106 W. R.105 W. R.104 W. R.103 W.

Surveys Designated	By Whom Surveyed	Date of Contract	Amount of Surveys Mi.	Ch.	Lks.	When Surveyed
Exterior lines	C.A. Honey	May 29th 1882	95	70	95	June 25-July 10th 1883

I hereby certify that the above diagram of the exterior lines of Tps 21 & 22 N. Rgs 103 to 106 inclusive, West of the 6th P.M. Wyo. Ter. is strictly conformable to the field notes of the survey thereof on file in this office which have been examined and approved.

Surveyor Generals Office
Cheyenne Wyoming
April 24th 1884

Edw. C. Dawes Sur. Gen.

2220