39

4046

(4-675a)

59

# Resurvey
# Fractional Township No. 22 North, Range No. 107 West of the Sixth Principal Meridian, Wyoming.

G f F e E d D c C b B a A

g Sec. 6 Sec. 5 Sec. 4 Sec. 3 Sec. 2 Sec. 1 y

H Y

h Sec. 7 Sec. 8 Sec. 9 Sec. 10 Sec. 11 Sec. 12 x

I X

i Sec. 17 Sec. 16 Sec. 15 Sec. 14 Sec. 13 w

K W

k Sec. 19 Sec. 20 Sec. 21 Sec. 22 Sec. 23 Sec. 24 v

L V

l Sec. 25 u

M U

m Sec. 31 Sec. 32 Sec. 33 Sec. 34 Sec. 35 Sec. 36 t

N

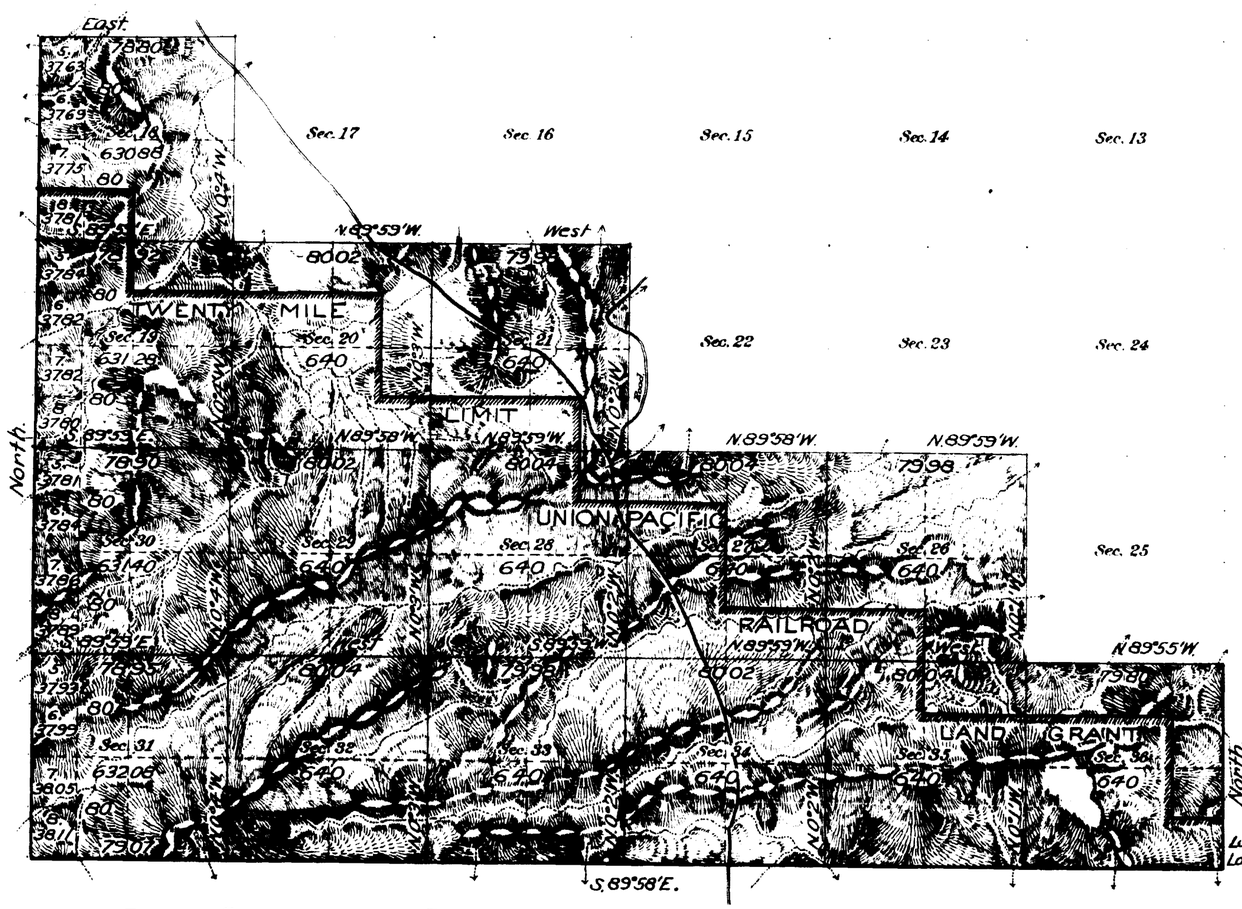


| Areas in Acres. | |
|---|---|
| Public Land | 9565.64 |
| Indian Reservation | |
| Indian Allotments | |
| Mineral Claims | |
| Water Surface | |
| Total Area | 9565.64 |

Latitude 41°50' N.
Longitude 109°29' W.

Scale 40 Chains to an inch
Mean Magnetic Declination 17°10' E.

n O o P p Q q R r S s T

| Surveys Designated. | By Whom Surveyed. | Contract No. | Contract Date | Amount of Surveys Mls. | chs. | lks. | When Surveyed. Begun. | Completed. |
|---|---|---|---|---|---|---|---|---|
| Resurvey S and W Tp. lines | Stewart & Allyn | 327 | June 24, 1907 | 9 | 79 | 07 | Aug. 30, 1907 | Sept. 1, 1907 |
| Resurvey Subdivisions | " " " | " | " " " | 28 | 75 | 53 | Sept. 20, 1907 | Sept. 27, 1907 |
| Resurvey East Boundary | Johnson & Jaeckel | 314 | July 12, 1906 | 1 | 00 | 00 | Nov. 23, 1906 | Nov. 23, 1906 |

Resurvey Fractional

The above map of Township No. 22 North, Range No. 107 West of the Sixth Principal Meridian Wyoming is strictly conformable to the field notes of the survey thereof on file in this office, which have been examined and approved.

U. S. Surveyor General's Office,
Cheyenne, Wyoming, March 14, 1910.

Stephen C. Spencer
Surveyor General.

2337-A

22-107

4047

(4-675½)

ORIGINAL

# INDEPENDENT RESURVEY WITH TRACT SEGREGATION

# TOWNSHIP Nº 22 NORTH, RANGE Nº 107 WEST OF THE SIXTH PRINCIPAL MERIDIAN, WYOMING

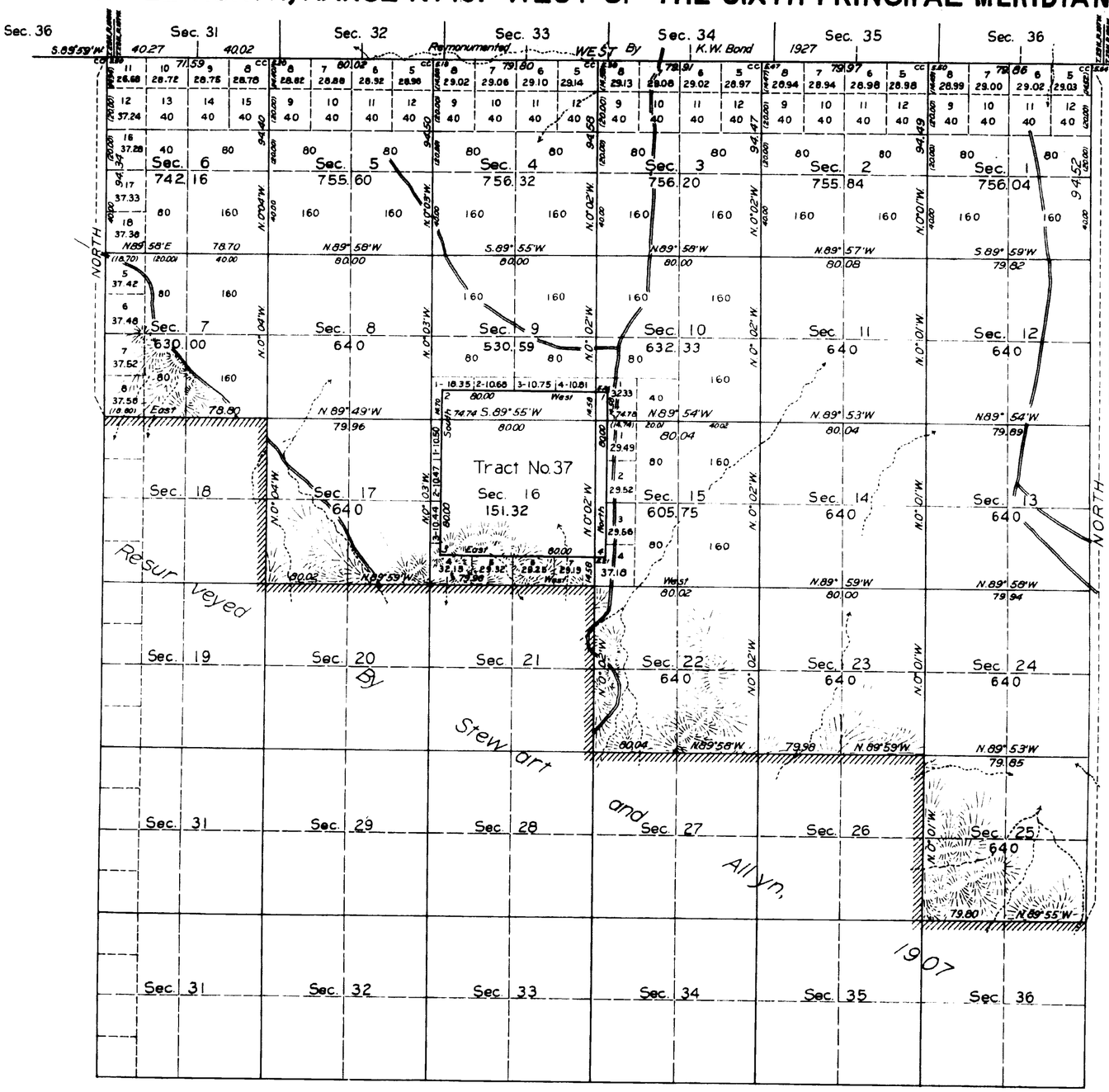


| INDEX TO SEGREGATED TRACTS | | | | | |
|---|---|---|---|---|---|
| TRACT | | ORIGINAL SURVEY | | | |
| No. | Entry and Status | T. | R. | Sec. | Subdivisions |
| 37 | Designated School Section | 22 | 107 | 16 | All |

*All tract segregations shown hereon represent the position and form of said tracts under the original description as referred to the original survey, located as such on the ground according to the best available evidence of their true position*

*Resurvey authorized by the Commissioner's letter "E" dated August 12, 1924*

Mean Magnetic Declination,

Scale 40 Chains to an Inch

Area Surveyed, Acres

| LINES DESIGNATED | BY WHOM SURVEYED | GROUP NO | GROUP DATE | MILEAGE MLS | MILEAGE CHS | WHEN SURVEYED BEGUN | WHEN SURVEYED COMPLETED |
|---|---|---|---|---|---|---|---|
| Exterior | Kenneth W. Bond | 79 | March 7, 1925 | 13 | 24.83 | May 23, 1927 | Sept. 15, 1927 |
| Subdivisional | " | | " | 31 | 70.78 | Aug. 30, 1927 | " |
| Tract | " | | " | 4 | 00.00 | " | " |
| Connecting | " | | " | | 69.98 | " | " |

AMT

*Office of U.S. Supervisor of Surveys*

*Denver, Colorado, Jan. 7, 1929.*

*The above plat of Township No. 22 North, Range No. 107 West of the Sixth Principal Meridian, Wyoming, is strictly conformable to the field notes of the survey thereof which have been examined and approved*

U.S. Supervisor of Surveys

*DEPARTMENT OF THE INTERIOR*

*GENERAL LAND OFFICE*

*Washington, D.C. April 16, 1929.*

*The survey represented by this plat having been correctly executed in accordance with the requirements of law and the regulations of this office, is hereby accepted*

Acting Assistant Commissioner

2337-B

22 - 107

Accession No. 4045

# TOWNSHIP No. 22 NORTH, RANGE No. 107 WEST of the 6th Principal MERIDIAN.

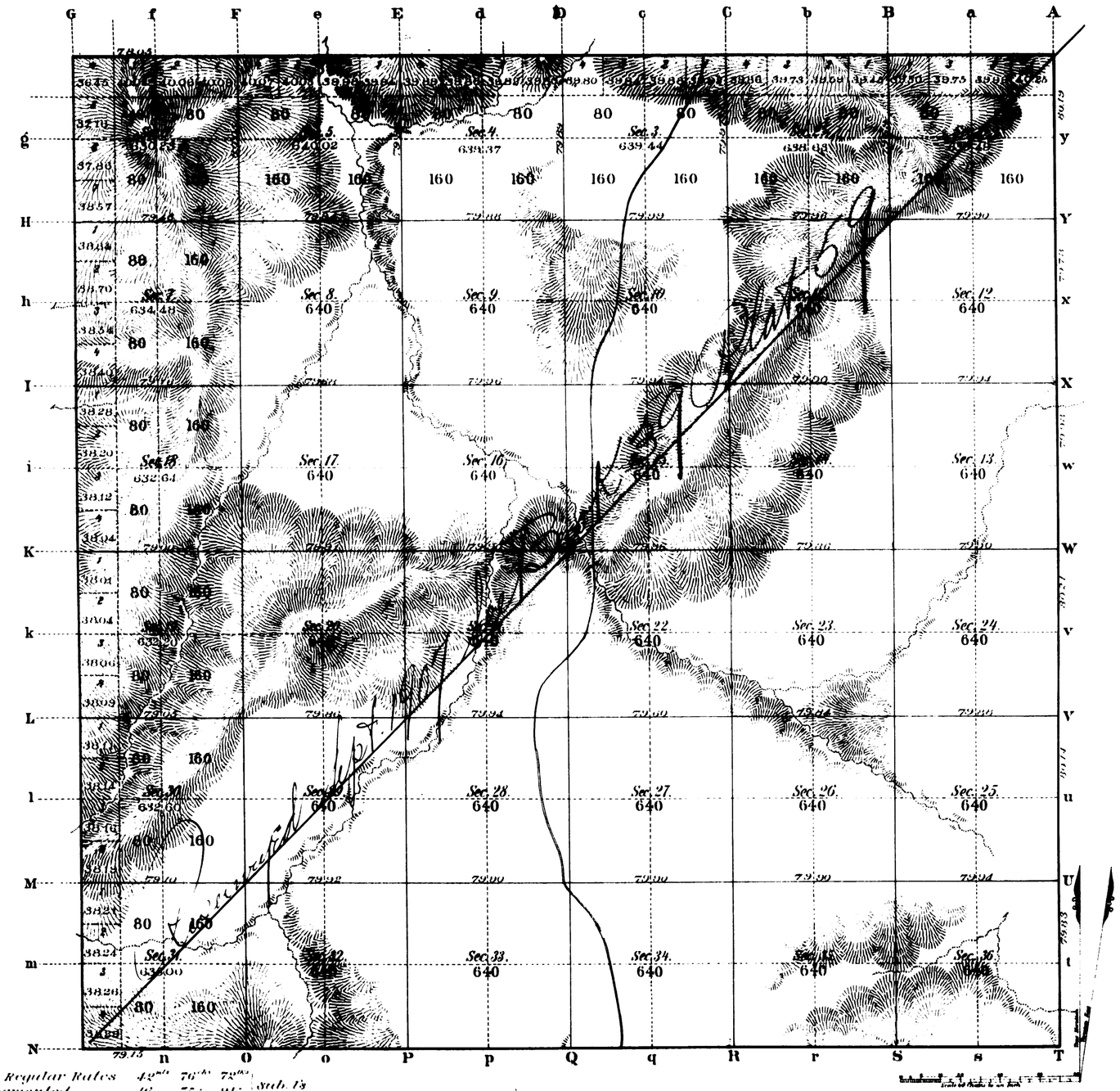


Regular Rates 42 mls 76 chs 72 lks
Augmented " 16 75 91 " Sub. 1's

Total number of Acres 22,992.10

| Surveys Designated | By Whom Surveyed | Date of Contract | Amount of Surveys Mls | Chs | Lks | When Surveyed | Magnetic Declination |
|---|---|---|---|---|---|---|---|
| N.W. Township lines | M. F. Reilly | Oct. 10th 1883 | 11 | 78 | 05 | July 7 & 8. 1884 | |
| Subdivisions | " " " | " " " | 39 | 72 | 63 | " 22 28. " | 16.18 16.49 East |
| Connections | | | | | | | |
| Retracing Tp. l. | " " " | " " " | 6 | 0 | 13 | " 4th " | |

The above Map of Township No. 22 North Range No. 107 West of the Sixth Principal Meridian Wyoming Territory is strictly conformable to the field notes of the survey thereof on file in this Office, which have been examined and approved

Surveyor General's Office, John H. McCarney
Surv. Genl.

Cheyenne, Wyoming
Dec. 22nd 1884.

A. GAST & CO. - ST. LOUIS & N.Y.

2337

(29) Indexed

4042



# EXTERIOR LINES.

*Scale 2 miles to 1 inch. Magnetic Var. East.*



T. 22 N.

T. 21 N.

R. 108 W. R. 107 W.

Regular Rates 9 mls 0 chs 0 lks } Tp Ls.
Augmented " 32 " 73 " 40 "

| Surveys Designated | By Whom Surveyed | Date of Contract | Amount of Surveys mls | chs | lks | When Surveyed. |
|---|---|---|---|---|---|---|
| Exterior lines | M F Reilly | Oct. 10th 1883 | 41 | 73 | 40 | July 5 11, 1884 |
| | | | | | | |

I hereby certify that the above diagram of the Exterior lines of Townships 21 & 22 North, Ranges 107 & 108 West of the 6th Principal Meridian Wyoming Territory, is strictly conformable to the field notes of the survey thereof on file in this office, which have been examined and approved.

Surveyor General's Office
Cheyenne Wyoming Dec. 22nd 1884

John H. Meldrum
Surveyor General.

2335