39 accession no 4051

65

(4-675a)

Resurvey Fractional Township No. 22 North, Range No 108 West of the Sixth Principal Meridian, Wyoming.

Areas in Acres	
Public Land	17235.16
Indian Reservation	
Indian Allotments	
Mineral Claims	
Water Surface	
Total Area	17235.16

Latitude 41°50′ N.
Longitude 109°35′ W.

Scale 40 Chains to an inch
Mean Magnetic Declination 17°20′ E.

Surveys Designated.	By Whom Surveyed.	Contract No.	Contract Date	Amount of Surveys Mls.	chs.	lks.	When Surveyed. Begun.	Completed.
Resurvey S. E. & W. Tp. lines	Stewart & Allyn	327	June 24. 1907	14	79	15	Aug. 30. 1907	Sept. 6. 1907
Resurvey Subdivisions	" "	"	" " "	49	74	76	Sept. 18. 1907	Sept. 27. 1907

The above map of Resurvey Fractional Township No. 22 North Range No 108 West of the Sixth Principal Meridian Wyoming is strictly conformable to the field notes of the Re-survey thereof on file in this office, which have been examined and approved.

U.S. Surveyor General's Office,
Cheyenne, Wyoming March 14, 1910. } Nephew [illegible] Surveyor General.

2339-A

F.A.O.

Accepted by the Hon. Commissioner in his letter "E" Sept. 13, 1910. Triplicate forwarded to Evanston Land Office Sept. 21, 1910

22-108

4052

(4-6754)

ORIGINAL

INDEPENDENT RESURVEY

TOWNSHIP Nº 22 NORTH, RANGE Nº 108 WEST OF THE SIXTH PRINCIPAL MERIDIAN, WYOMING



Resurvey authorized by the Commissioner's letter "E" dated August 12, 1924

Mean Magnetic Declination.

Scale 40 Chains to an Inch

Area Surveyed, Acres.

LINES DESIGNATED	BY WHOM SURVEYED	GROUP Nº	GROUP DATE	MILEAGE MLS	MILEAGE CHS	WHEN SURVEYED BEGUN	WHEN SURVEYED COMPLETED
Exterior	Kenneth W. Bond	79	March 7, 1925	7	89.08	Aug. 30, 1927	Sept. 20, 1927
Subdivisional	"	"	"	10	70.04	Sept. 16, 1927	"
Connecting	"	"	"		16.71	"	"
Miscellaneous							

Office of U.S. Supervisor of Surveys

Denver, Colorado, Jan. 8, 1929

The above plat of Township No. 22 North, Range No. 108 West of the Sixth Principal Meridian, Wyoming, is strictly conformable to the field notes of the survey thereof which have been examined and approved

U.S. Supervisor of Surveys

DEPARTMENT OF THE INTERIOR

GENERAL LAND OFFICE

Washington, D.C., April 16, 1929

The survey represented by this plat having been correctly executed in accordance with the requirements of law and the regulations of this office, is hereby accepted.

Acting Assistant Commissioner

2339-B

22 - 108

(29)

18,

4050

TOWNSHIP No. 22 NORTH, RANGE No. 108 WEST of the 6th Principal MERIDIAN.

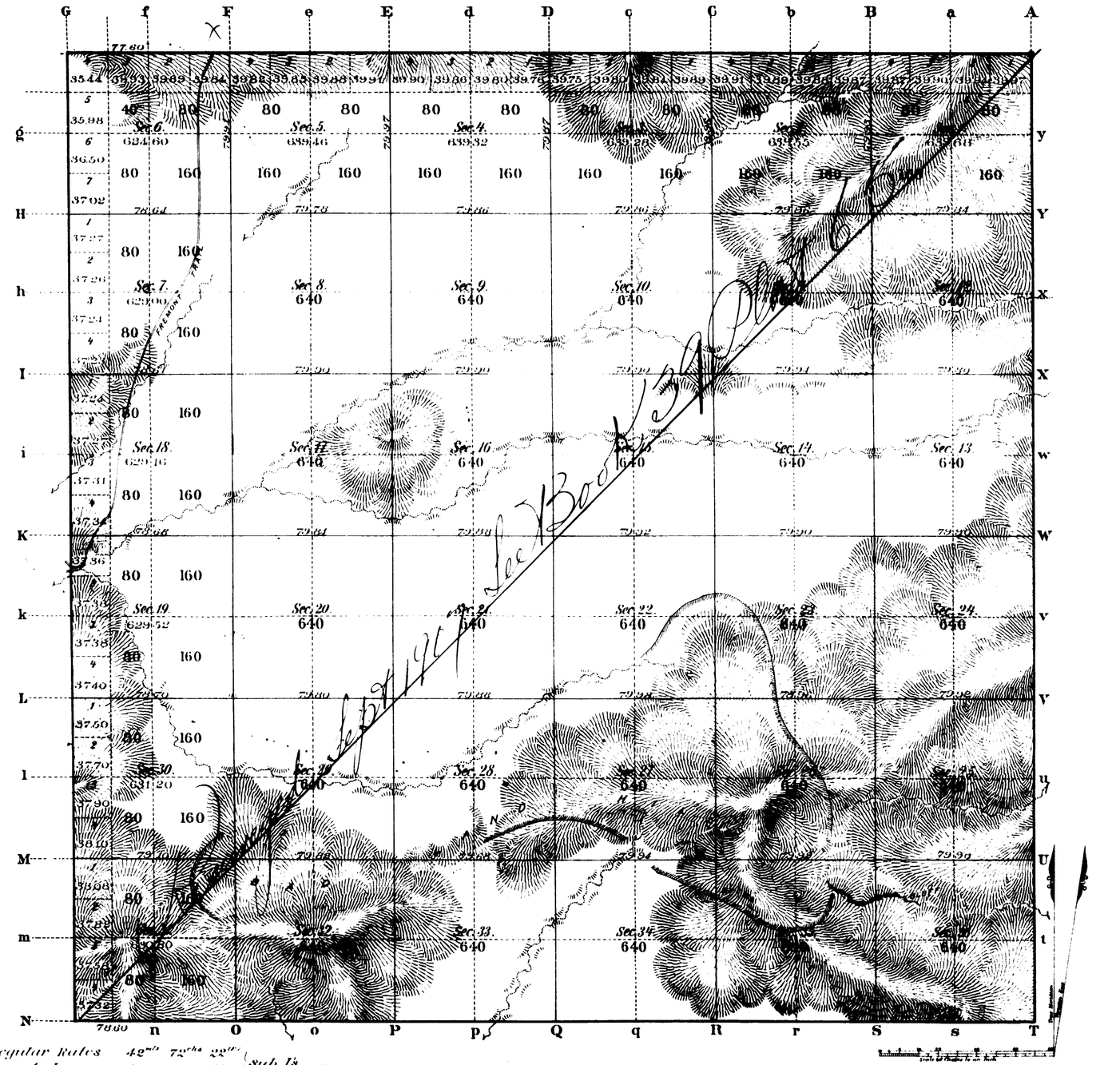

Regular Rates 42 mls 72 chs 22 lks
Augmented " 16 " 78 " 13 " } Sub. Ls

Total number of Acres. 22971.57

Surveys Designated	By Whom Surveyed	Date of Contract	Amount of Surveys Mls	Chs	Lks	When Surveyed	Magnetic Declination
N. & W. Township lines	M. F. Reilly	Oct. 10th 1883	11	77	60	July 10th & 11th 1884	
Subdivisions	" " "	" " "	59	70	35	July 12 21. 1884	16°49' 16°54' E.
Connections							

The above Map of Township No. 22 North Range No. 108 West of the Sixth Principal Meridian Wyoming Territory is strictly conformable to the field notes of the survey thereof on file in this Office, which have been examined and approved

Surveyor General's Office, John W. McCormick
Surv. Genl.

Cheyenne, Wyoming
Dec. 22nd 1884.

A GAST & CO. - ST LOUIS & N.Y.

2339

(29)

Indexed

4042

9.

EXTERIOR LINES.

Scale 2 miles to 1 inch. Magnetic Var. East.



T. 22 N.

T. 21 N.

R. 108 W. R. 107 W.

Regular Rates 9 mls 0 chs 0 lks
Augmented " 32 " 73 " 40 " Tp ls.

Surveys Designated	By Whom Surveyed	Date of Contract	Amount of Surveys mls	chs	lks	When Surveyed
Exterior lines	M F Reilly	Oct. 10th 1883	41	73	40	July 5 11, 1884

I hereby certify that the above diagram of the Exterior lines of Townships 21 & 22 North, Ranges 107 & 108 West of the 6th Principal Meridian Wyoming Territory, is strictly conformable to the field notes of the survey thereof on file in this office, which have been examined and approved.

Surveyor General's Office
Cheyenne Wyoming Dec. 22nd 1884

John H. Meldrum
Surveyor General.

2335

53

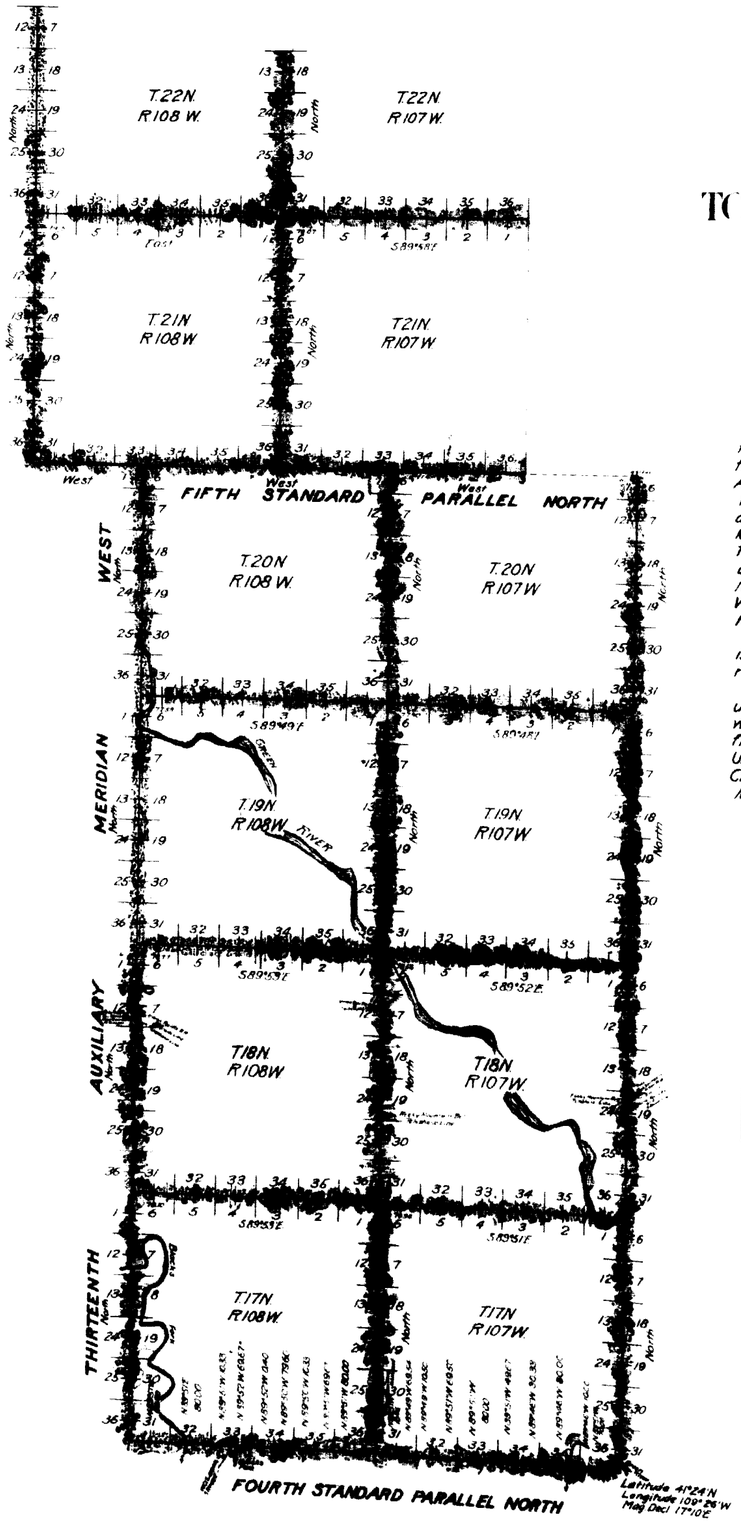

RESURVEY
TOWNSHIP EXTERIORS

Scale: 160 chains to 1 inch

This Plat
of the Resurvey of
the Fourth and Fifth Standard Parallels North,
through Ranges 107 and 108 West; the Thirteenth
Auxiliary Meridian West, through Townships, 17, 18,
19, 20, 21 and 22 North; the North and East Bound-
aries of Townships 17, 18 and 19 North, Ranges 107 and
108 West; the East Boundaries of Township 20 North,
Ranges 107 and 108 West; the North and East Bound-
aries of Township 21 North, Range 108 West; the
North Boundary of Township 21 North, Range 107
West, and the East Boundary of Township 22
North, Range 108 West of the
Sixth Principal Meridian, Wyoming,
is strictly conformable to the field notes of the
resurvey thereof by
Stewart and Allyn, U.S.D.S.
under their Contract N° 327, dated June 24, 1907,
which have been examined and approved and
filed in this office.
U.S. Surv. Gen'l's Office.
Cheyenne, Wyoming,
March 14, 1910

U.S. Surv. Gen'l.

TABLE OF MILEAGE

Surveys Designated	Amount	When Surveyed
	Mls. Chs. Lks.	
Standard Lines	58 - 44 - 12	July 5 - Sept 8, 1907
Township Lines	105 - 01 - 07	July 8 - Aug 30, 1907
Connecting Lines	47 - 31	July 8, Aug 15, 1907

39/1057