8149 Click Here for Field Notes

ORIGINAL

TOWNSHIP 22 NORTH, RANGE 109 WEST, OF THE SIXTH PRINCIPAL MERIDIAN, WYOMING.

DEPENDENT RESURVEY AND SUBDIVISION OF SECTIONS

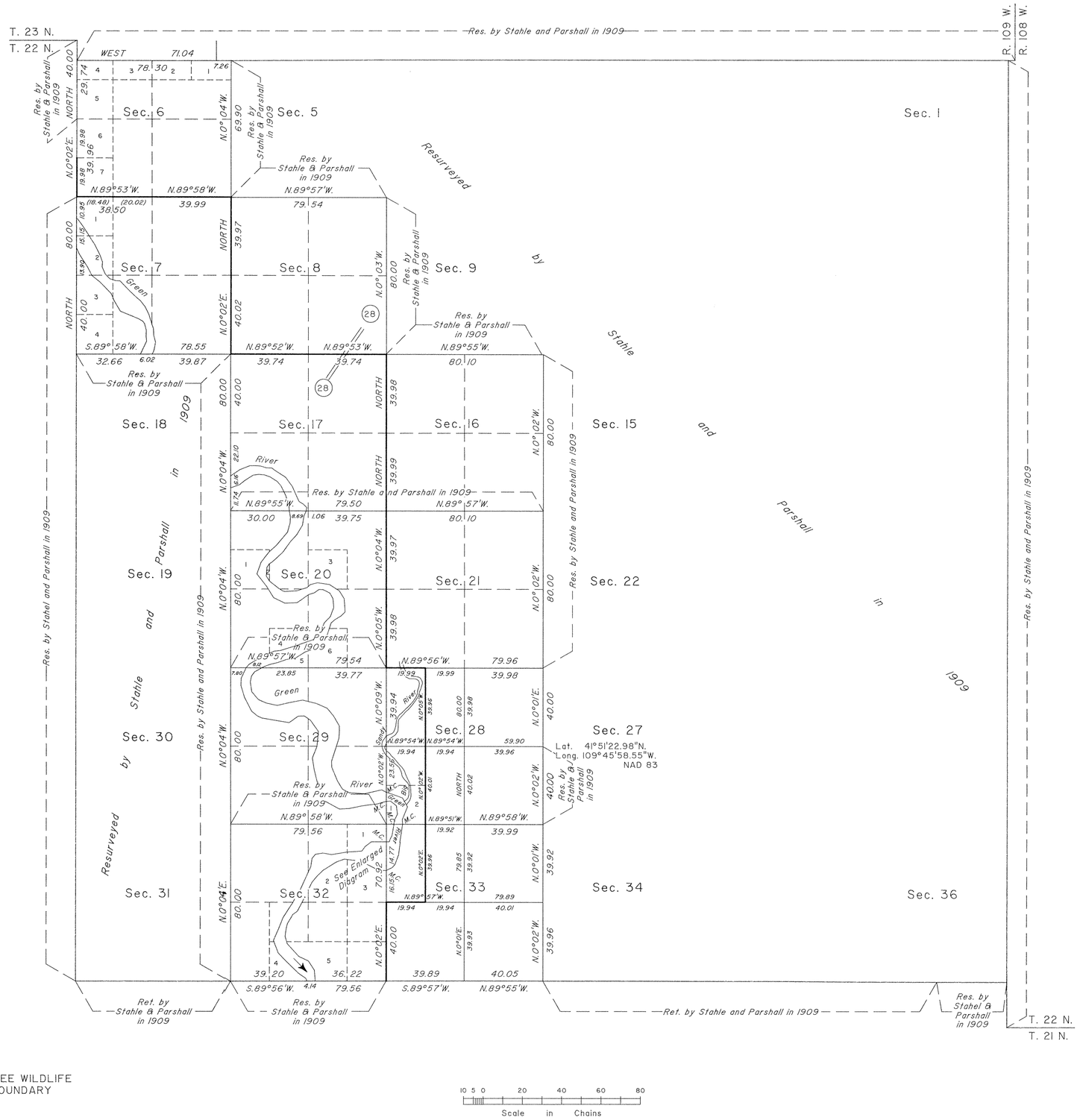

ENLARGED DIAGRAM

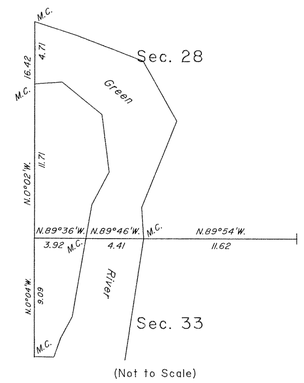

A history of surveys is contained in the field notes.

Portions of the south and west boundaries were dependently resurveyed by Thomas E. Casinger in 1996, during the dependent resurveys in the adjacent townships, executed concurrently under this same group.

This plat represents the dependent resurvey of portions of the subdivisional lines designed to restore the corners to their true original locations according to the best available evidence and the subdivision of certain sections, T. 22 N., R. 109 W., Sixth Principal Meridian, Wyoming.

The lottings and areas are as shown on the plats approved March 30, 1885, February 16, 1912, and the supplemental plat approved August 29, 1923.

Survey executed by Thomas E. Casinger, Cadastral Surveyor, beginning September 23, 1996 and completed October 8, 1996, pursuant to Special Instructions dated May 10, 1996, for Group No. 618, Wyoming.

UNITED STATES DEPARTMENT OF THE INTERIOR
BUREAU OF LAND MANAGEMENT

Cheyenne, Wyoming April 4, 1997

This plat is strictly conformable to the approved field notes, and the survey, having been correctly executed in accordance with the requirements of law and the regulations of this Bureau, is hereby accepted.

For the Director

John P. Lee

Chief Cadastral Surveyor for Wyoming

W.H.B.

OFFICIALLY FILED: May 16, 1997

2425 C

42

4194

(4-675a)

37

Resurvey Township No. 22 North, Range No. 109 West of the Sixth Principal Meridian Wyoming

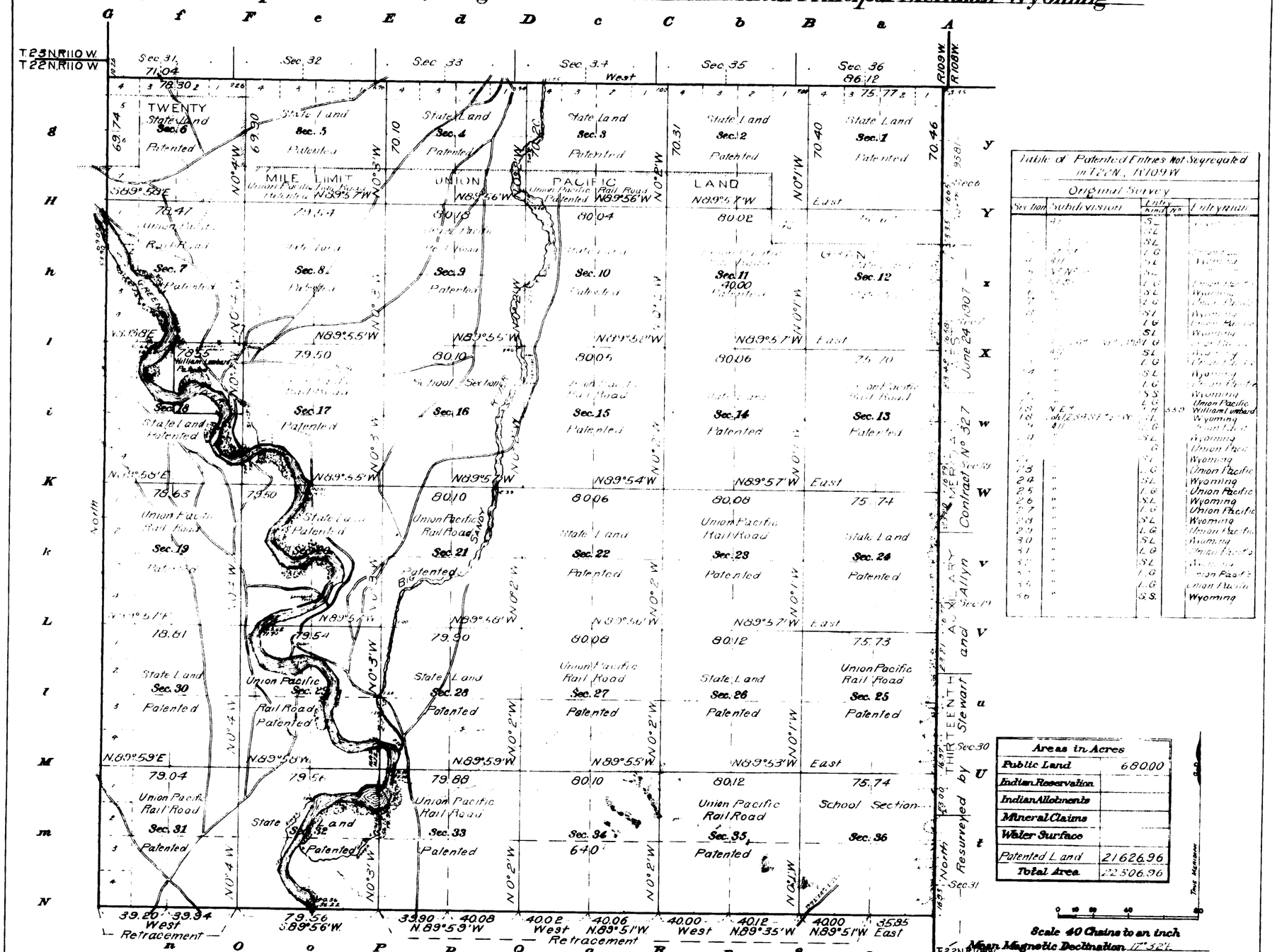

Table of Patented Entries Not Segregated in T22N., R109W.				
Original Survey				
Section	Subdivision	Lots Kind	No.	Patentee
[illegible]	[illegible]	SL		[illegible]
[illegible]	[illegible]	SL		[illegible]
[illegible]	[illegible]	SL		[illegible]
[illegible]	[illegible]	LG		[illegible]
[illegible]	[illegible]	SL		[illegible]
[illegible]	[illegible]	LG		Wyoming
[illegible]	[illegible]	LG		[illegible]
[illegible]	[illegible]	SL		Wyoming
[illegible]	[illegible]	LG		[illegible]
[illegible]	[illegible]	SL		Wyoming
[illegible]	[illegible]	LG		[illegible]
[illegible]	[illegible]	SL		[illegible]
[illegible]	[illegible]	LG		[illegible]
[illegible]	[illegible]	SL		Wyoming
[illegible]	[illegible]	LG		[illegible]
[illegible]	[illegible]	SS		Wyoming
[illegible]	[illegible]	LG		Union Pacific
13	NE¼	LG	559	William Lombard
13	Lots 1,2 S½NE¼, E½NW	SL		Wyoming
[illegible]	[illegible]	LG		[illegible]
[illegible]	[illegible]	SL		Wyoming
[illegible]	[illegible]	LG		Union Pacific
[illegible]	[illegible]	SL		Wyoming
23	"	LG		Union Pacific
24	"	SL		Wyoming
25	"	LG		Union Pacific
26	"	SL		Wyoming
27	"	LG		Union Pacific
28	"	SL		Wyoming
29	"	LG		Union Pacific
30	"	SL		Wyoming
31	"	LG		Union Pacific
32	"	SL		[illegible]
33	"	LG		Union Pacific
34	"	LG		Union Pacific
35	"	SS		Wyoming

Areas in Acres	
Public Land	680.00
Indian Reservation	
Indian Allotments	
Mineral Claims	
Water Surface	
Patented Land	21626.96
Total Area	22306.96

Surveys Designated.	By Whom Surveyed.	Contract No.	Contract Date	Amount of Surveys Mls.	Amount of Surveys chs.	Amount of Surveys Lks.	When Surveyed. Begun.	When Surveyed. Completed.
Resurvey N.W. E. and S. Township Lines	Stubblefield and Purshall	339	June 23, 1909	14	52	77	September 28, 1910	August 11, 1911
Retracement South Township Line	" "	"	" "	1	33	32	September 22, 1909	September 22, 1909
Resurvey Subdivision Lines	" "	"	" "	59	01	52	September 24, 1910	August 14, 1911
Connecting Lines	" "	"	" "	2	74	90	" "	" "
Meander Lines	" "	"	" "	17	01	27	October 2, 1909	October 5, 1909
Resurvey East Township Line	Stewart and Allyn	327	June 24, 1907	4	56	93	September 4, 1907	September 4, 1907
South Township Line	George R. Thomas	77	June 15, 1875	5	79	33	August 10, 1875	August 10, 1875

The above map of Resurvey Township No. 22 North Range No. 109 West of the Sixth Principal Meridian Wyoming is strictly conformable to the field notes of the survey thereof on file in this office, which have been examined and approved.

U.S. Surveyor General's Office,
Cheyenne, Wyoming February 16, 1912

Alphaeus C. Johnson
Surveyor General.

Resurvey accepted by the Hon. Commissioner of the G.L.O. Aug 7, 1912
Duplicate plat mailed to the Executive Land Office, June 10, 1913.

22-109

4195

(4-675 a)

ORIGINAL

Accepted April 17, 1924

Supplemental Plat No. 1
Resurvey Township No. 22 North Range No. 109 West of the Sixth Principal Meridian, Wyoming

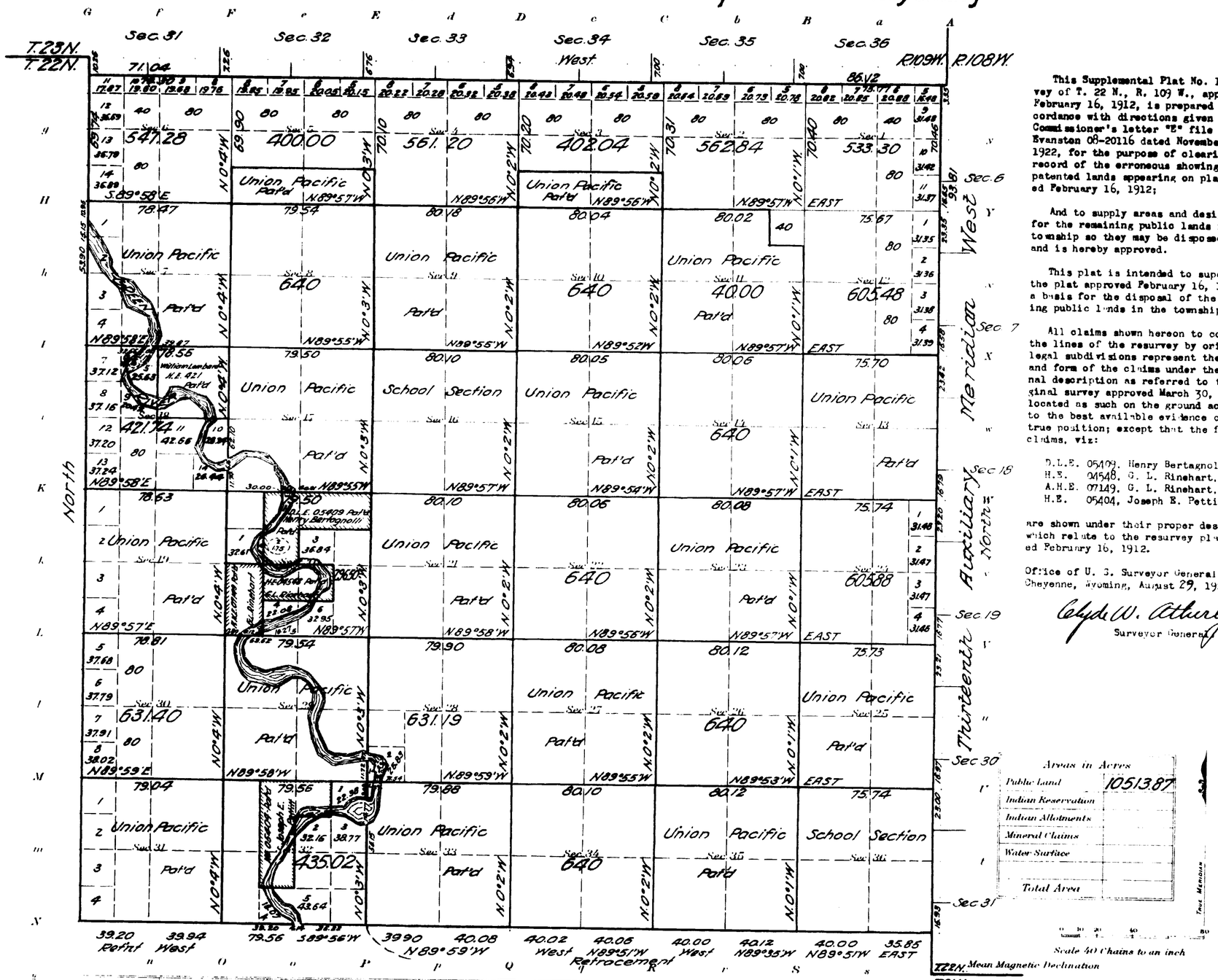

This Supplemental Plat No. 1, resurvey of T. 22 N., R. 109 W., approved February 16, 1912, is prepared in accordance with directions given in Commissioner's letter "E" file 1046833 Evanston 08-20116 dated November 25, 1922, for the purpose of clearing the record of the erroneous showing of patented lands appearing on plat approved February 16, 1912;

And to supply areas and designations for the remaining public lands in the township so they may be disposed of; and is hereby approved.

This plat is intended to supersede the plat approved February 16, 1912, as a basis for the disposal of the remaining public lands in the township.

All claims shown hereon to conform to the lines of the resurvey by original legal subdivisions represent the position and form of the claims under the original description as referred to the original survey approved March 30, 1885, located as such on the ground according to the best available evidence of their true position; except that the following claims, viz:

D.L.E. 05409. Henry Bertagnolli.
H.E. 04548. G. L. Rinehart.
A.H.E. 07149. G. L. Rinehart.
H.E. 05404. Joseph E. Pettitt.

are shown under their proper descriptions which relate to the resurvey plat approved February 16, 1912.

Office of U. S. Surveyor General,
Cheyenne, Wyoming, August 29, 1923.

Clyde W. Atherly
Surveyor General

Areas in Acres	
Public Land	10513.87
Indian Reservation	
Indian Allotments	
Mineral Claims	
Water Surface	
Total Area	

Surveys Designated	By Whom Surveyed	Contract No.	Contract Date	Amount of Surveys Mls.	chs.	lks.	When Surveyed Begun	Completed

The above map of Township No. Range No. of the Meridian is strictly conformable to the field notes of the survey thereof on file in this office, which have been examined and approved

U. S. Surveyor General's Office.

Surveyor General.

2425-B

22-109

Trans to Evanston June 2, 1924

4193

TOWNSHIP No. 22 NORTH, RANGE No. 109 WEST of the 6th Principal MERIDIAN.

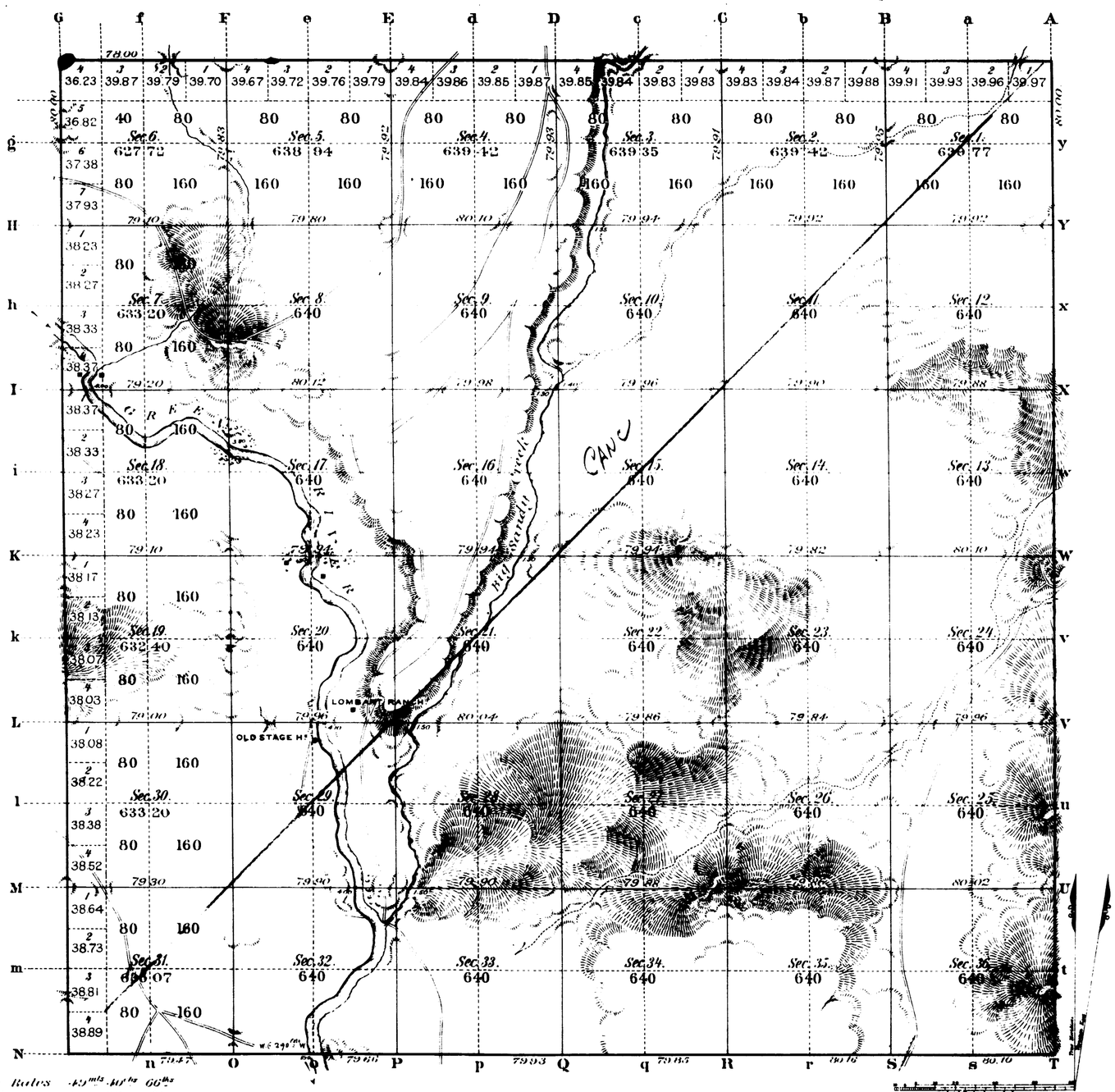

Regular Rates 49mls 40chs 66lks
Augmented " 10 " 33 " 6 "

Total number of Acres. 22 991 69.

Surveys Designated	By Whom Surveyed	Date of Contract	Amount of Surveys Mls	Chs	Lks	When Surveyed	Magnetic Declination
W. & N. Township lines	G. M. Carson	Jan 2 21st 1884	11	78	00	July 21 & 22 1884	
Subdivisions	"	" "	59	73	72	Aug 27-30 "	16°10' 16°57' E.
Connections							
Retracing Tp. L	"	" "	5	79	17	July 18 & 19 "	
S. Township line	Geo. R. Thomas	June 15, 1875	5	79	33	Aug. 10th 1875	
E. " "	M. F. Reilly	Oct. 10. 1883	6	00	00.	July 10 & 11. 1884	

The above Map of Township No. 22 North Range No. 109 West of the Sixth Principal Meridian Wyoming Territory is strictly conformable to the field notes of the survey thereof on file in this Office, which have been examined and approved

Surveyor General's Office, John W. Meldrum
Surv. Genl.

Cheyenne, Wyoming
March 30th 1885

A GAST & CO.- ST LOUIS & N Y

2425

42 Indexed

accession no 4890

36

RESURVEY
TOWNSHIP EXTERIORS

Scale: 160 Chains to 1 Inch

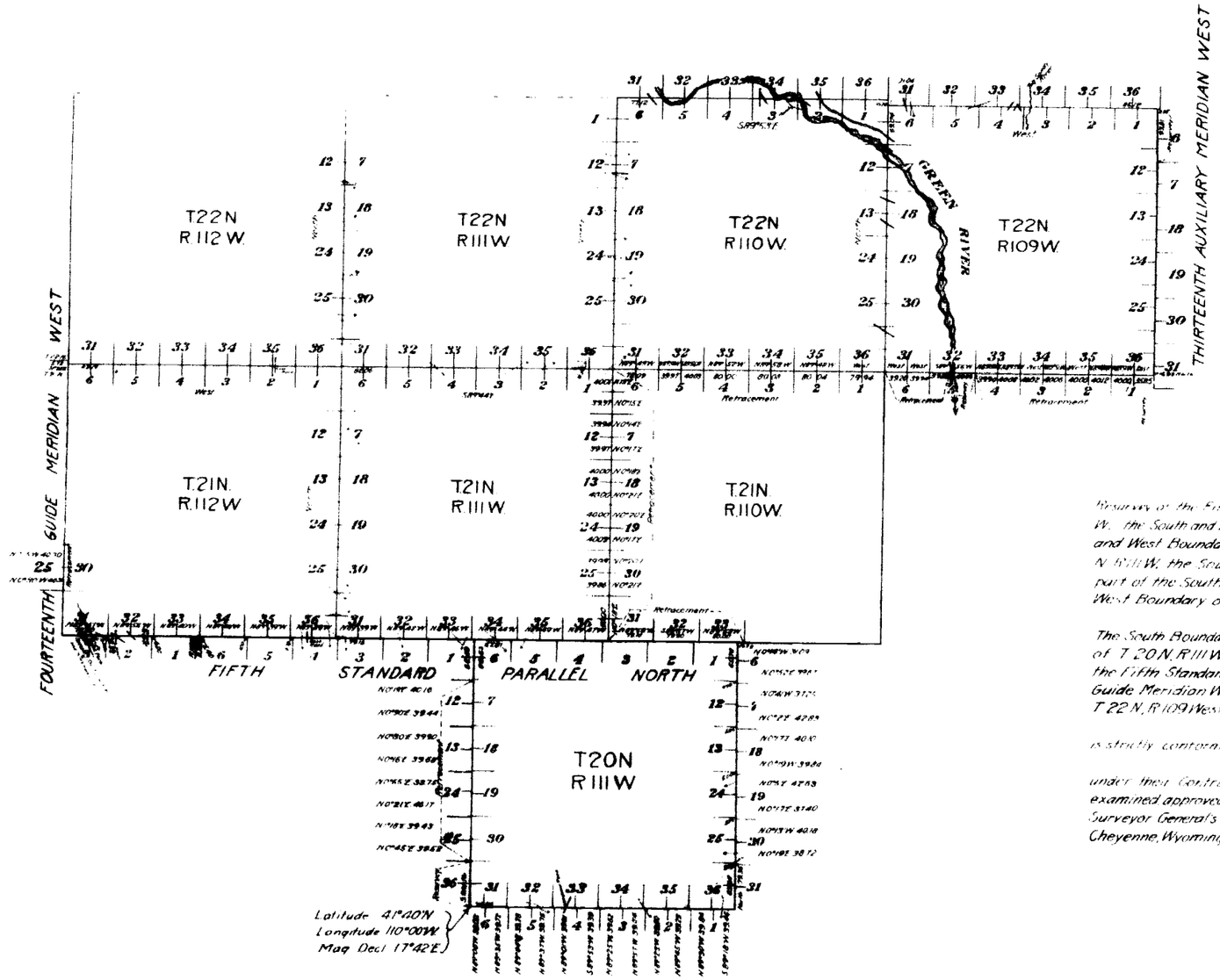

Surveys Designated	Amount			When Surveyed
	Mls	Chs	Lks	
Retracement Standard Lines	3	79	61	July 25, 1909 Aug 7, 1909
Resurvey Standard Lines	13	12	41	July 26, 1909 Aug 11, 1911
Retracement Township Lines	14	74	72	July 26, 1909 Sept 22, 1909
Resurvey Township Lines	60	55	76	July 26, 1909 Sept 24, 1909
Connecting Lines		36	26	Aug 9, 1909 Aug 10, 1911

This Plat of the Resurvey of the Fifth Standard Parallel North through Rs 112 and 110 W, the South and East Boundaries of T 22 N, R 111 W, the North and West Boundaries of T 22 N, Rs 109 and 110 W, and of T 21 N R 111 W, the South and East Boundaries of T 22 N R 109 W, part of the South Boundary of T 22 N, R 109 W and part of the West Boundary of T 20 N R 111 W, and part of the East Boundary of T 22 N R 109 W

The Retracement of The South Boundary of T 22 N, R 110 W; part of the West Boundary of T 20 N, R 111 W; the East Boundary of T 21 N R 111 W; part of the Fifth Standard Parallel North in R 110 W; part of the Fourteenth Guide Meridian West in T 21 N, and a part of the South Boundary of T 22 N, R 109 West of the Sixth Principal Meridian, Wyoming, is strictly conformable to the field notes of the resurvey thereof by Stahle & Parshall D.S. under their Contract No 339 dated June 23, 1909 which have been examined approved and filed in this office

Surveyor General's Office
Cheyenne, Wyoming, February 16 1912

Stephen P. Stanson
Surveyor General

2931

Resurveys accepted by the Hon. Commissioner of General Land Office, Aug. 7, 1912.

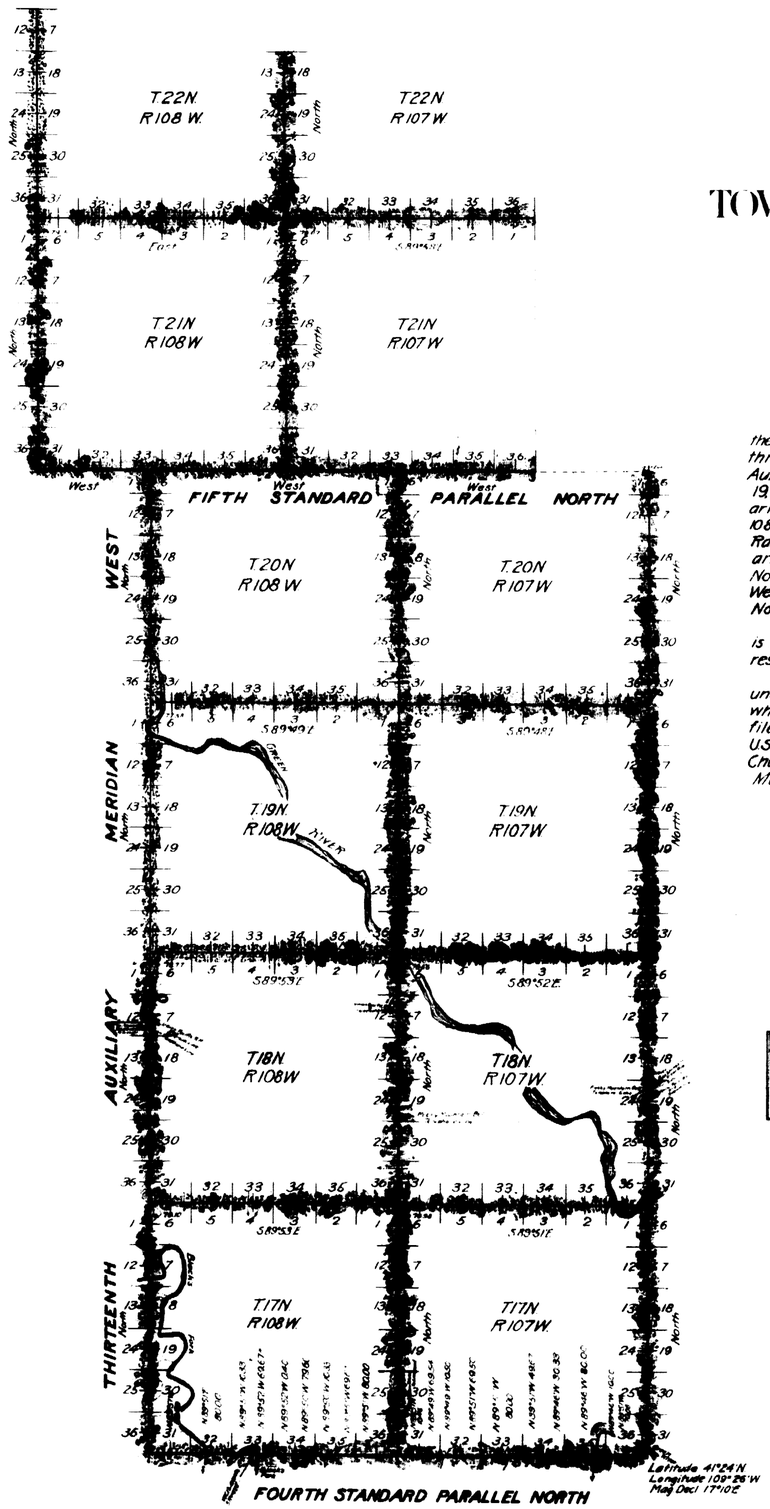

RESURVEY
TOWNSHIP EXTERIORS

Scale 160 chains to 1 inch

This Plat
of the Resurvey of
the Fourth and Fifth Standard Parallels North
through Ranges 107 and 108 West, the Thirteenth
Auxiliary Meridian West, through Townships, 17, 18,
19, 20, 21 and 22 North, the North and East Bound-
aries of Townships 17, 18 and 19 North, Ranges 107 and
108 West; the East Boundaries of Township 20 North,
Ranges 107 and 108 West, the North and East Bound-
aries of Township 21 North, Range 108 West; the
North Boundary of Township 21 North, Range 107
West, and the East Boundary of Township 22
North, Range 108 West of the
Sixth Principal Meridian, Wyoming
is strictly conformable to the field notes of the
resurvey thereof by
Stewart and Allyn U.S.D.S.
under their Contract No 327, dated June 24, 1907
which have been examined and approved and
filed in this office.
U.S. Surv Gen'l's Office,
Cheyenne, Wyoming,
March 14, 1910

U.S. Surv Gen'l

TABLE OF MILEAGE

Surveys Designated	Amount	When Surveyed
	Mlg. Chs. Lks.	
Standard Lines	58 - 44 - 12	July 5 - Sept 4, 1907
Township Lines	105 - 01 - 07	July 8 - Aug. 30, 1907
Connecting Lines	47 - 31	July 8, Aug. 15, 1907

39/4067

2343

29

Indexes

4192

92

EXTERIOR LINES.

Scale 3 miles to 1 inch. Magnetic Variation, East.

Regular Rates 37 mls 67 chs 29 lks
Augmented " 51 " 76 " 70 "

Surveys Designated	By Whom Surveyed	Date of Contract	Amount of Surveys mls	chs	lks	When Surveyed
Township lines	G M Carson	Jan. 21st 1884	89	63	99	July 21 Aug 5, 1884

I hereby certify that the above diagram of the Exterior lines of Tps 22 & 23 N., R's 109 & 110 W. and Tps 21 & 22 N., R's 111 & 112 W. of the 6th Principal Meridian Wyoming Territory, is strictly conformable to the field notes of the survey thereof on file in this office, which have been examined and approved.
Surveyor General's Office,
Cheyenne Wyoming March 30th 1885

John H. Meldrum
Sur. Gen.

2424