(23)

2519

# TOWNSHIP No. 22 NORTH. RANGE No. 90 WEST of the 6TH Principal MERIDIAN.

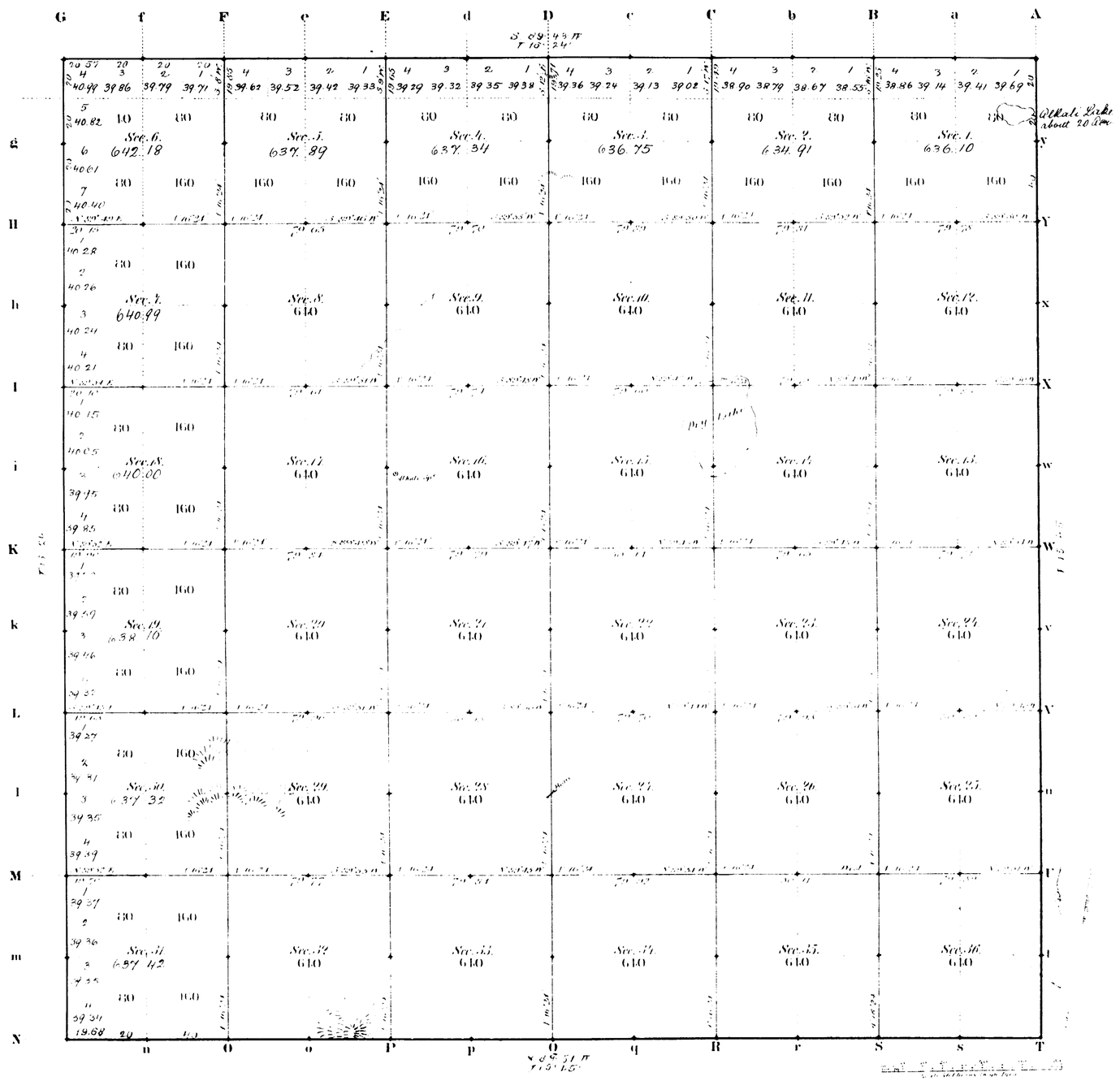


Total number of Acres 23019.00

| Surveys Designated | By Whom Surveyed | Date of Contract | Amount of Surveys Mls | Chs | Lks | When Surveyed | Magnetic Declination |
|---|---|---|---|---|---|---|---|
| N & N Township lines | W. J. Oneil | July 8, 1882 | 12 | 00 | 57 | March 15, 16 1883 | 16°24' East |
| Subdivisions | " " " | " " " | 59 | 73 | 22 | May 26 June 1, 1883 | 16°24' " |
| Connections | | | | | | | |
| E & S Tomish L. | John B. Thomas | July 8, 1875 | 11 | 79 | 68 | Aug. 9 & 16, 1875 | |

The above Map of Township No. 22 North Range No. 90 West of the Sixth Principal Meridian Wyoming Territory is strictly conformable to the field notes of the survey thereof on file in this Office, which have been examined and approved.

Surveyor General's Office, Edw. C. David, Surv. Genl.

Cheyenne Wyoming
October 13, 1883

1763

22-90

6224

ORIGINAL

SHEET 3 OF 4 SHEETS

# TOWNSHIPS Nº 21 AND 22 NORTH, RANGES Nº 89, 90, 91, AND 92 WEST, SIXTH PRINCIPAL MERIDIAN, WYOMING

## DEPENDENT RESURVEY OF EXTERIOR LINES

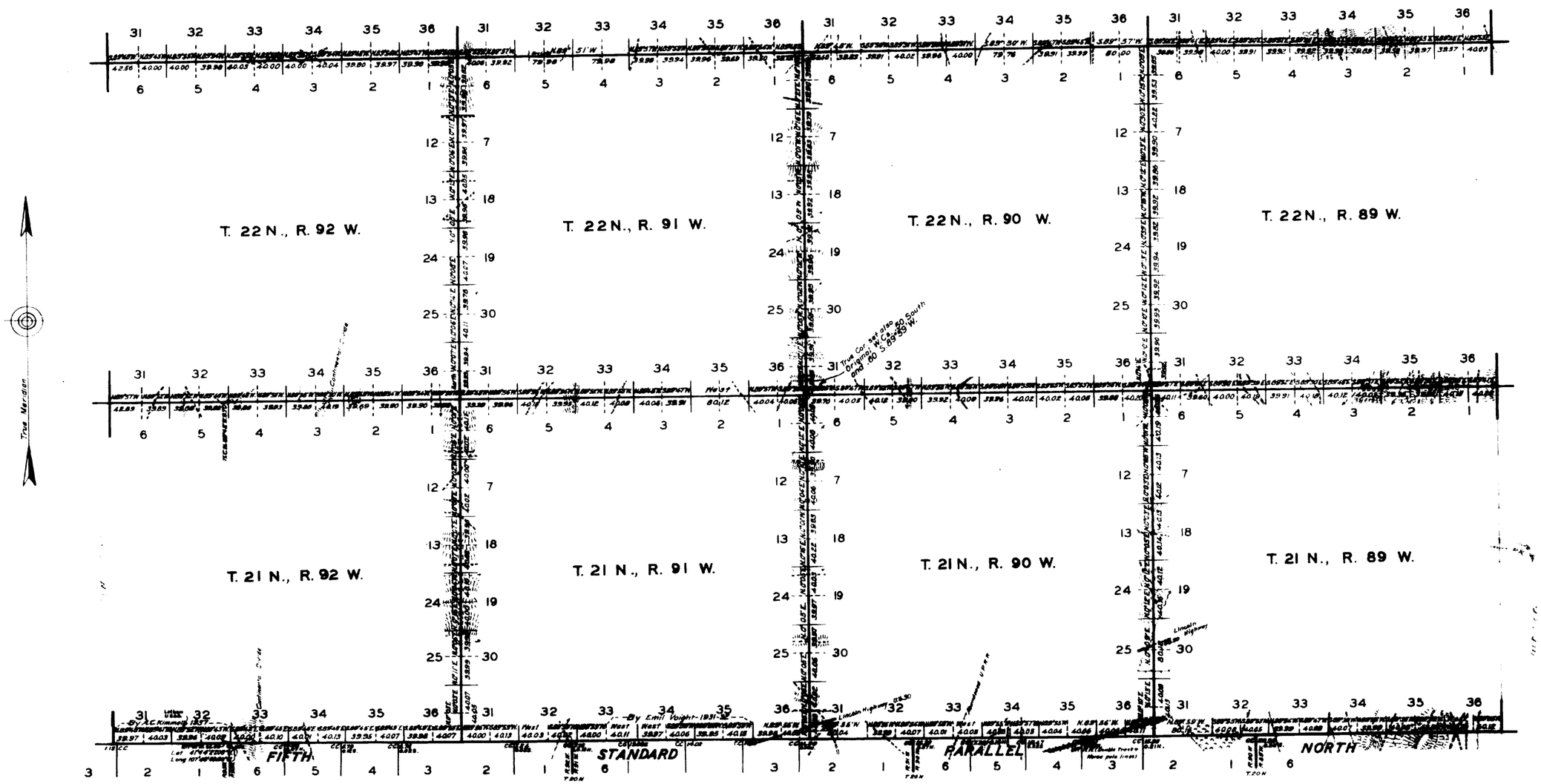


*Resurvey authorized by General Land Office letter "E" dated June 12, 1937*

SCALE: 100 CHAINS TO AN INCH

| LINES DESIGNATED | BY WHOM SURVEYED | GROUP | | MILEAGE | | WHEN SURVEYED | |
|---|---|---|---|---|---|---|---|
| | | NO. | DATE | MLS. | CHS. | BEGUN | COMPLETED |
| EXTERIORS | RUSSELL C. MACDONALD | 162 | AUG. 10, 1938 | 103 | 39.66 | SEPT. 26, 1938 | NOV. 10, 1938 |

*Office of Supervisor of Surveys*
*Denver, Colorado, Sept. 26, 1941*

*The above plat of the exterior lines of Townships Nos. 21 and 22 North, Ranges Nos. 89, 90, 91, and 92 West of the Sixth Principal Meridian, Wyoming, is strictly conformable to the field notes of the resurvey thereof, which have been examined and approved.*

*Supervisor of Surveys.*

*UNITED STATES*
*DEPARTMENT OF THE INTERIOR*
*GENERAL LAND OFFICE*
*Washington, D.C., Oct. 3, 1941*

*The resurvey represented by this plat having been correctly executed in accordance with the requirements of law and the regulations of this office, is hereby accepted.*

*Joel David Wolfsohn*
*Assistant Commissioner.*

MJL

3023

(23) 2525

Indexed



# EXTERIOR LINES.

*Scale 3 miles to 1 inch  Magnetic Variation E.*

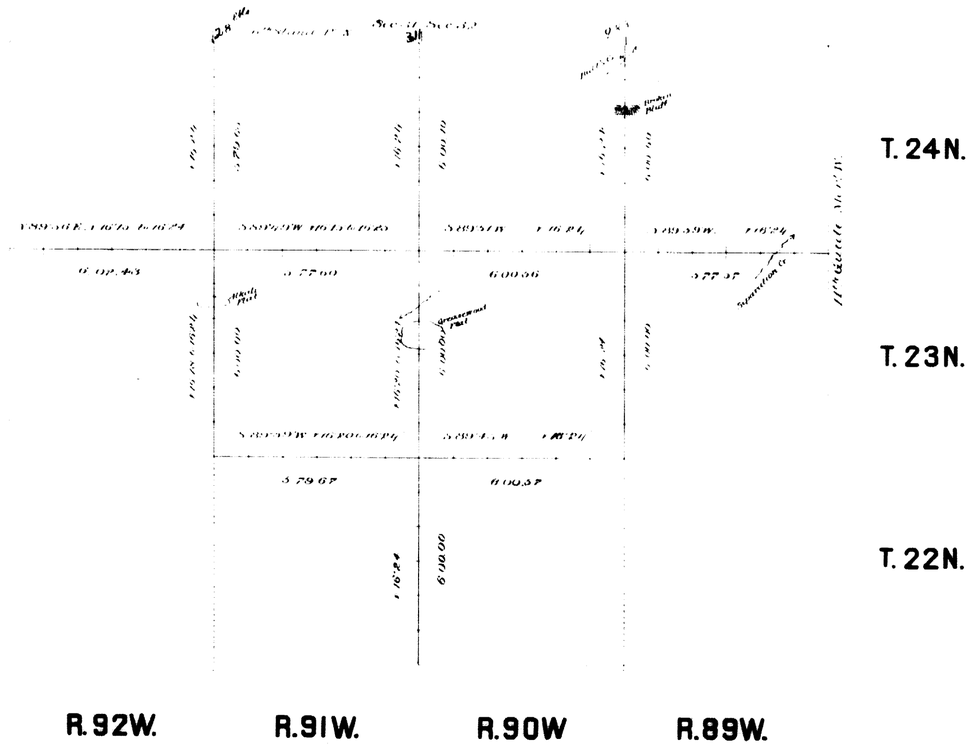


| Surveys Designated | By Whom Surveyed | Date of Contract | Amount of Surveys | | | When Surveyed |
|---|---|---|---|---|---|---|
| | | | mls | chs | lks | |
| Exterior lines | W. D. Owen | July 8th 1882 | 77 | 78 | 73 | March & Apr. 1883 |
| Connections | " " " | " " " | | 18 | 22 | " " " |

I hereby certify that the above diagram of the Exterior lines of Tps. 23 & 24 N., Rs. 89, 90, 91 & 92 W., and Tps. 22 N., Rs. 90 & 91 W., of the 6th P.M. Wyoming Territory is strictly conformable to the field notes of the survey thereof on file in this office, which have been examined and approved.

Surveyor General's Office
Cheyenne Wyoming October 19th 1883 } Edw. C. David Sur. Gen'l

1769