(26)

88 A.

3999 (4 675 a)

Resurvey Township No. 22 North, Range No. 97 West of the Sixth Principal Meridian, Wyoming.



Patented Entries Not Segregated.			
Resurvey Section	Subdivision	Entry	Entryman
1	All	L. G	Union Pacific
3	"	"	"
"	S½	"	"
5	All	"	"
7	"	"	"
9	"	"	"
11	"	"	"
13	"	"	"
15	"	"	"
17	"	"	"
19	"	"	"
23	"	"	"
25	"	"	"
27	"	"	"
29	"	"	"
31	"	"	"
33	"	"	"
35	"	"	"
36	"	SS	Wyoming

Areas in Acres

Public Land	10,533.84
Indian Reservation	
Indian Allotments	
Mineral Claims	
Water Surface	
Total Area	

Scale 40 Chains to an inch

Mean Magnetic Declination 17°30E.
Latitude 41°50N.
Longitude 108°18W.

Surveys Designated	By Whom Surveyed	Group No.	Group Date	Amount of Surveys Mls	chs.	lks	When Surveyed Begun	Completed
Resurvey Subdivision Lines	Saxon & Saxon	9	April 5, 1911	59	74	39	July 9, 1912	July 18, 1912
Resurvey North Boundary	"	"	"	5	78	28	July 9, 1912	July 10, 1912
Resurvey South Boundary	"	"	"	5	79	28	June 16, 1912	June 22, 1912
Resurvey West Boundary	"	"	"	6	00	00	Sept. 6, 1911	Sept. 6, 1911
Resurvey Guide Meridian	"	"	"	6	00	12	July 7, 1912	July 8, 1912

Resurvey

The above map of Township No. 22 North Range No. 97 West of the 6th Principal Meridian Wyoming is strictly conformable to the field notes of the re-survey thereof on file in this office which have been examined and approved

U. S. Surveyor General's Office,
Cheyenne, Wyoming, February 28, 1914

Charles L. Decker
Surveyor General.

2313-A
2313A

Accepted by Comsnr.
22-97 Nov. 22, 1915

TOWNSHIP No. 22 NORTH, RANGE No. 97 WEST of the 6th Principal MERIDIAN.

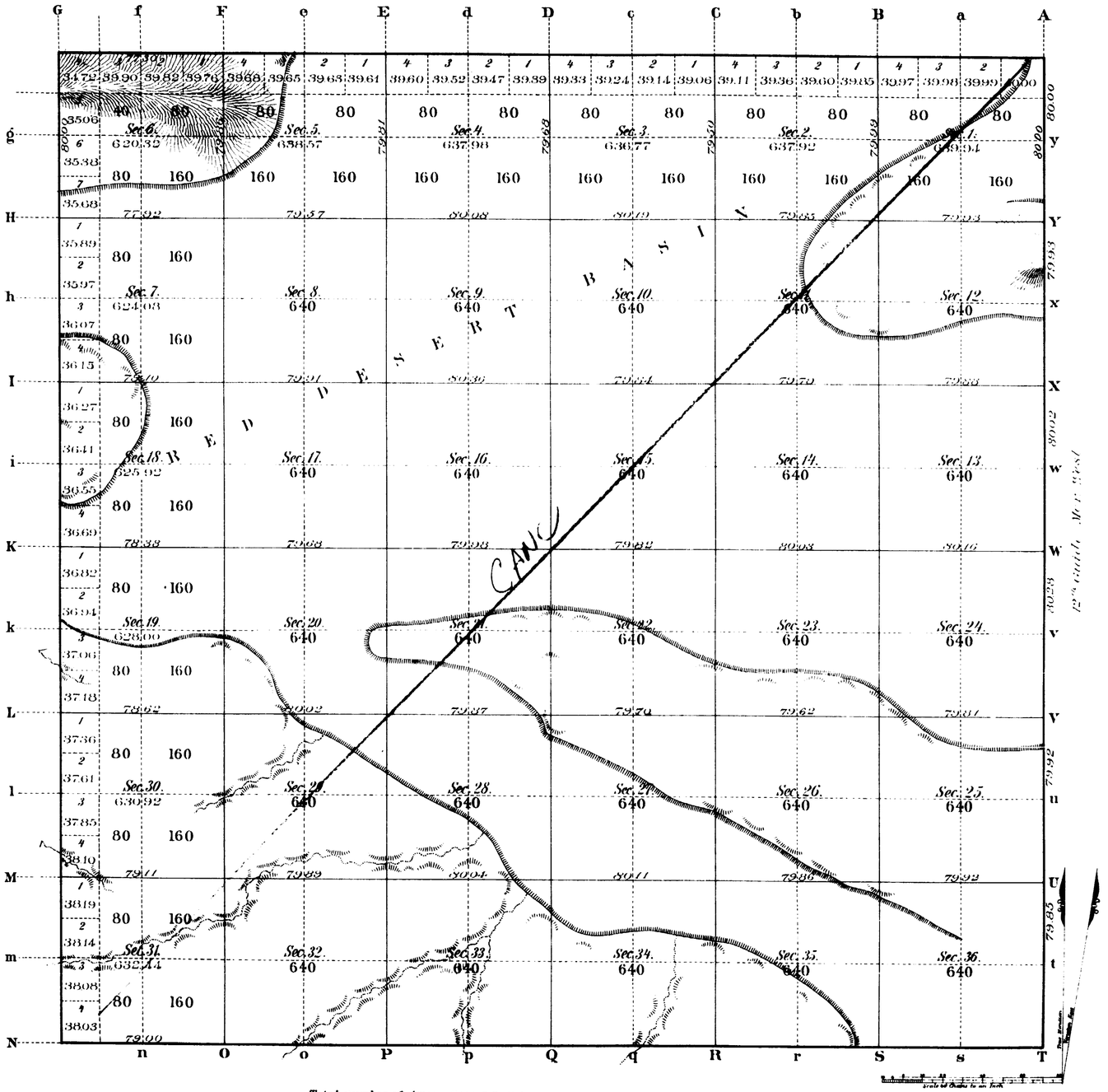

Total number of Acres. 22,952.86

Surveys Designated	By Whom Surveyed	Date of Contract	Amount of Surveys Mls.	Chs.	Lks.	When Surveyed	Magnetic Declination
Township lines							
Subdivisions	R. H. Woods	Nov 6th 1883	59	68	88	July 5 12 1884	16°30' 16°48' E.
Connections							
Retracing Stl. L.	" " "	" " "	6	0	0	May 5 15, 1884	
	Charged for at Augmented Rates			57	86		

The above Map of Township No. 22 North Range No. 97 West of the Sixth Principal Meridian Wyoming Territory is strictly conformable to the field notes of the survey thereof on file in this Office, which have been examined and approved

Surveyor General's Office, John W. McDermott
Cheyenne, Wyoming Surv. Genl.
October 20th 1884

A. GAST & CO. - ST. LOUIS & N.Y.

2313

Indexed

4913

RESURVEY

TOWNSHIP EXTERIORS

Surveys Designated	Amount Mls.	Chs.	Lks.	When Surveyed
Resurvey Standard Lines	47	09	99	September 15, 1911 - July 18, 1912
Resurvey Township Lines	98	26	92	June 5, 1911 - November 10, 1911
Connections		3	02	December 4, 1911

This Plat
of the
Reservey of
The Fourth Standard Parallel North through R. 97 W., the Fifth Standard Parallel North through Rs. 96 and 97 W., the Twelfth Guide Meridian West through Ts. 17, 18, 19, 20, 21, & 22 N., the North boundaries of Ts. 17, 18, 19, 21 & 22 N., R. 97 W. the North and East boundaries of Ts. 21 N. R. 98 W., Ts. 21 & 22 N. Rs. 99 & 100 W. the West boundary of T. 22 N. R. 97 W. and a part of the West boundary of T. 23 N. R. 99 West of the Sixth Principal Meridian, Wyoming, is strictly conformable to the field notes of the resurvey thereof
by
Wesley E. Saxon and Homer Saxon, U.S. Transitmen under their
Assignment to Group 9
dated April 5, 1911
which have been examined, approved and filed in this office.
U.S. Surveyer Gen'ls. Office
Cheyenne, Wyoming, February 28, 1914

Charles L. Decker
Surveyor General

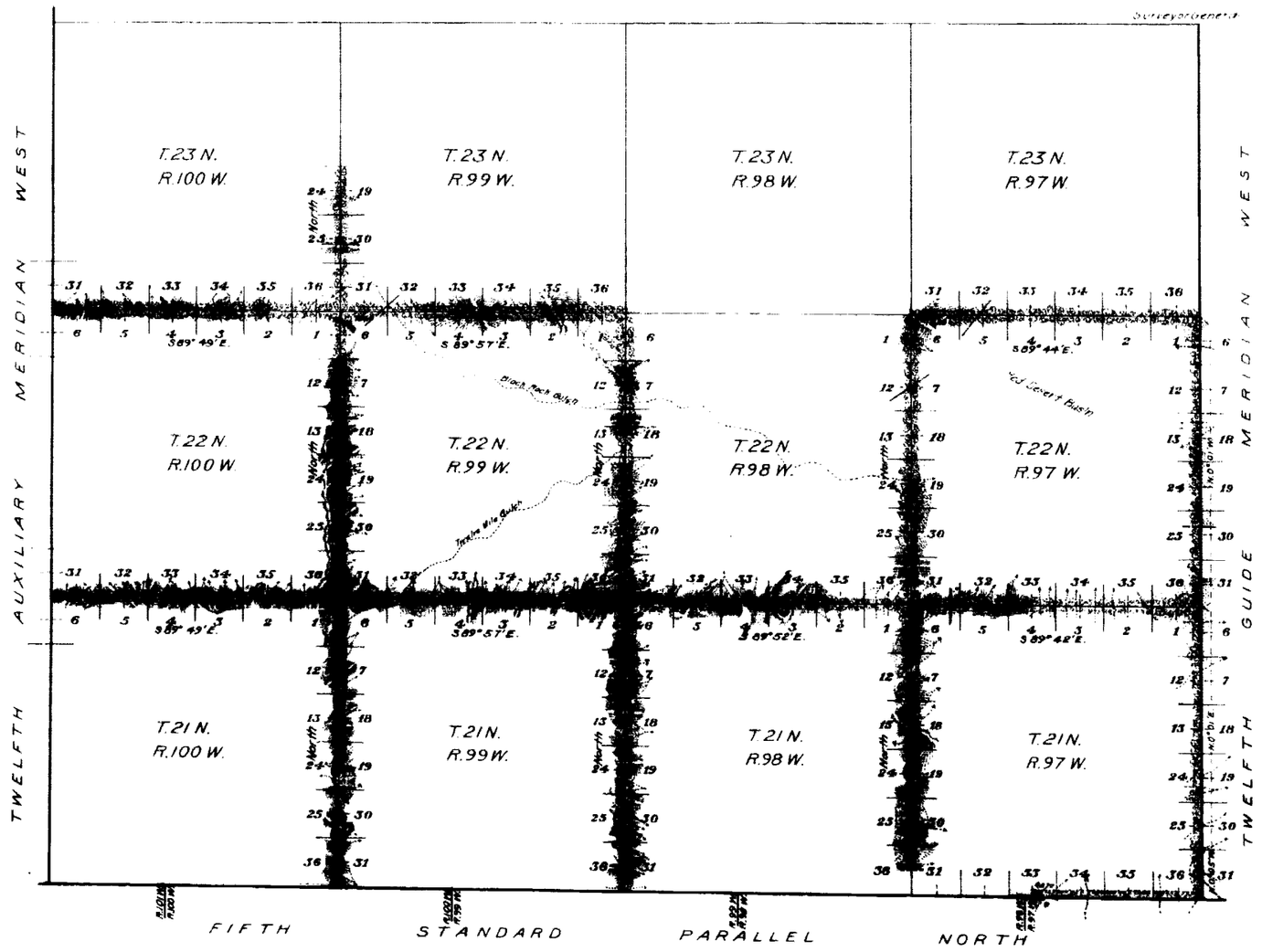

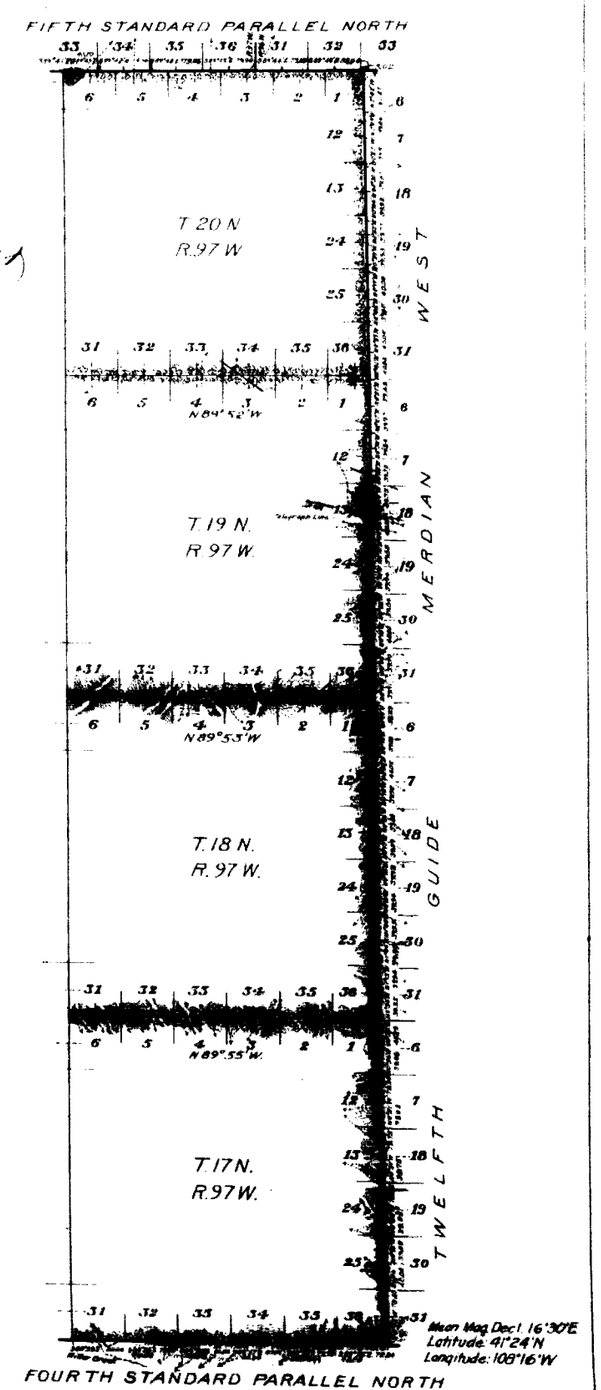

2951

Issued

TWELFTH GUIDE MERIDIAN WEST,

From 5th Stand.d Par.l N. to S. Bound.y of Shoshone Indian Reservation, & in Townships 21 to 34 N. inclusive, between Ranges 96 & 97 W. of the 6th Principal Meridian, Wyoming Territory.

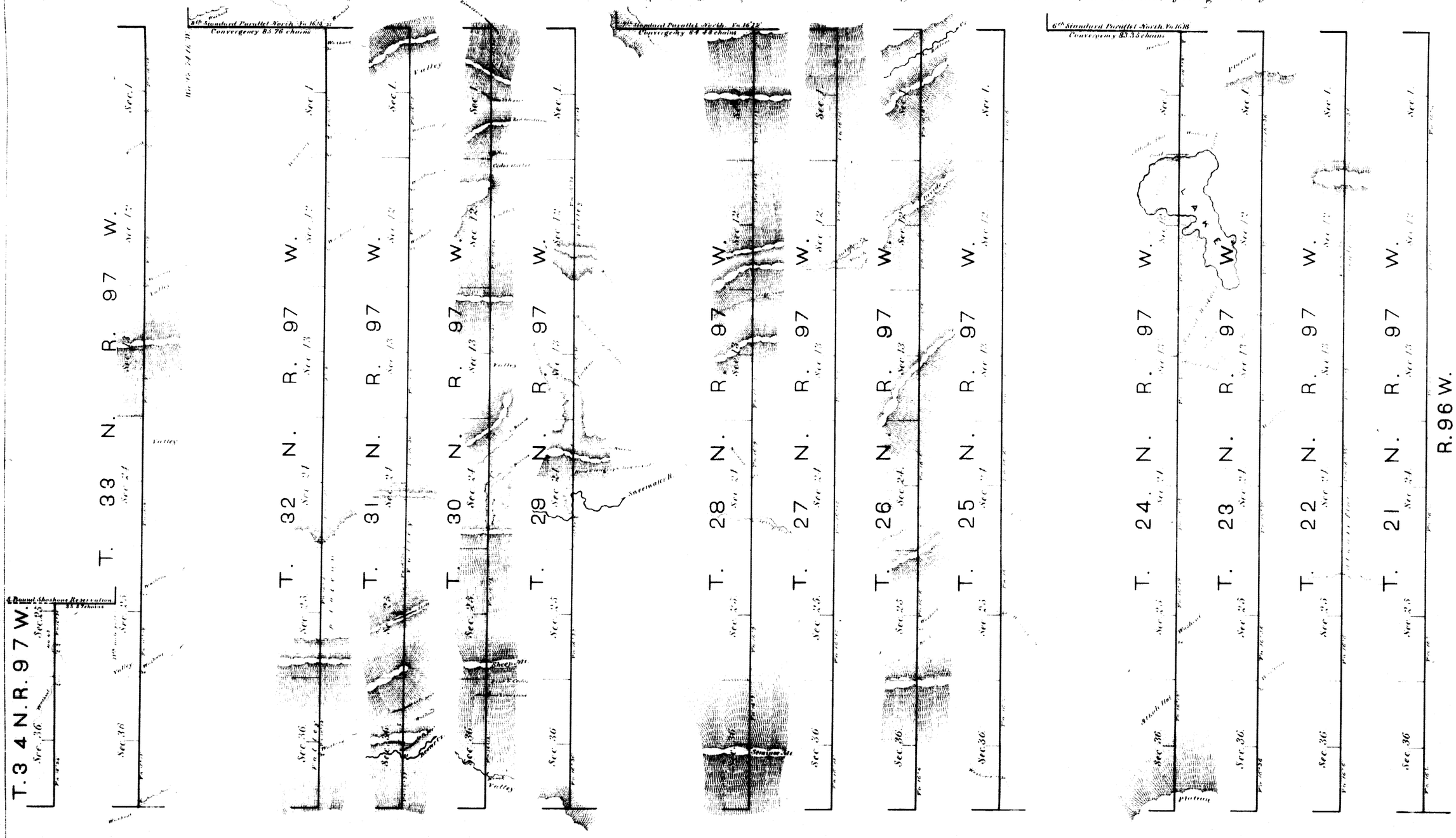

Scale 40 chains to an inch.

Surveys designated.	By whom surveyed.	Date of contract.	Amount of Surveys.	When surveyed.
12th Guide Mer.d W.	Wm B. Yerby	April 2nd 1877	79 44 43	May & June 1877
Convergency	" "	" "	3 13 39	" "
Connections.	" "	" "	35 57	" "
		Total	83 13 59	

I hereby certify, that the above diagram of the 12th Guide Meridian W. in T. 21 to 34 North, R. 96 & 97 West of the 6th Principal Meridian in Wyoming Territory, is strictly conformable to the original field notes of the survey thereof, on file in this office, which have been examined and approved.

Surveyor General's Office,
Cheyenne Wyo. July 2d 1877.

Edw. C. David
Surveyor General.

Magnetic variation East.

Indexed

4009

EXTERIOR LINES.

Scale 3 miles to 1 inch Magnetic Variation East

24 Mls. 25 Chs
Charged for at Augmented Rates

2318

Surveys Designated	By Whom Surveyed	Date of Contract	Amount of Surveys mls.	chs.	lks.	When Surveyed
Exterior lines	R H Woods	Nov: 6th 1883	59	68	80	May 17 26, 1884

I hereby certify that the above diagram of the Exterior lines of Tps 21, 22 & 23 N. R's 97 & 98 West of the 6th Principal Meridian Wyoming Territory is strictly conformable to the field notes of the survey thereof on file in this office, which have been examined and approved.

Surveyor General's Office.
Cheyenne Wyoming October 20th 1884 John W. Meldrum Sur. Genl.