6039

ORIGINAL

TOWNSHIP No. 22 NORTH, RANGE No. 98 WEST OF THE SIXTH PRINCIPAL MERIDIAN, WYOMING.

INDEPENDENT RESURVEY OF SECTIONS 1, 2, 3, 4, 5, 6, 8, 9 & 10

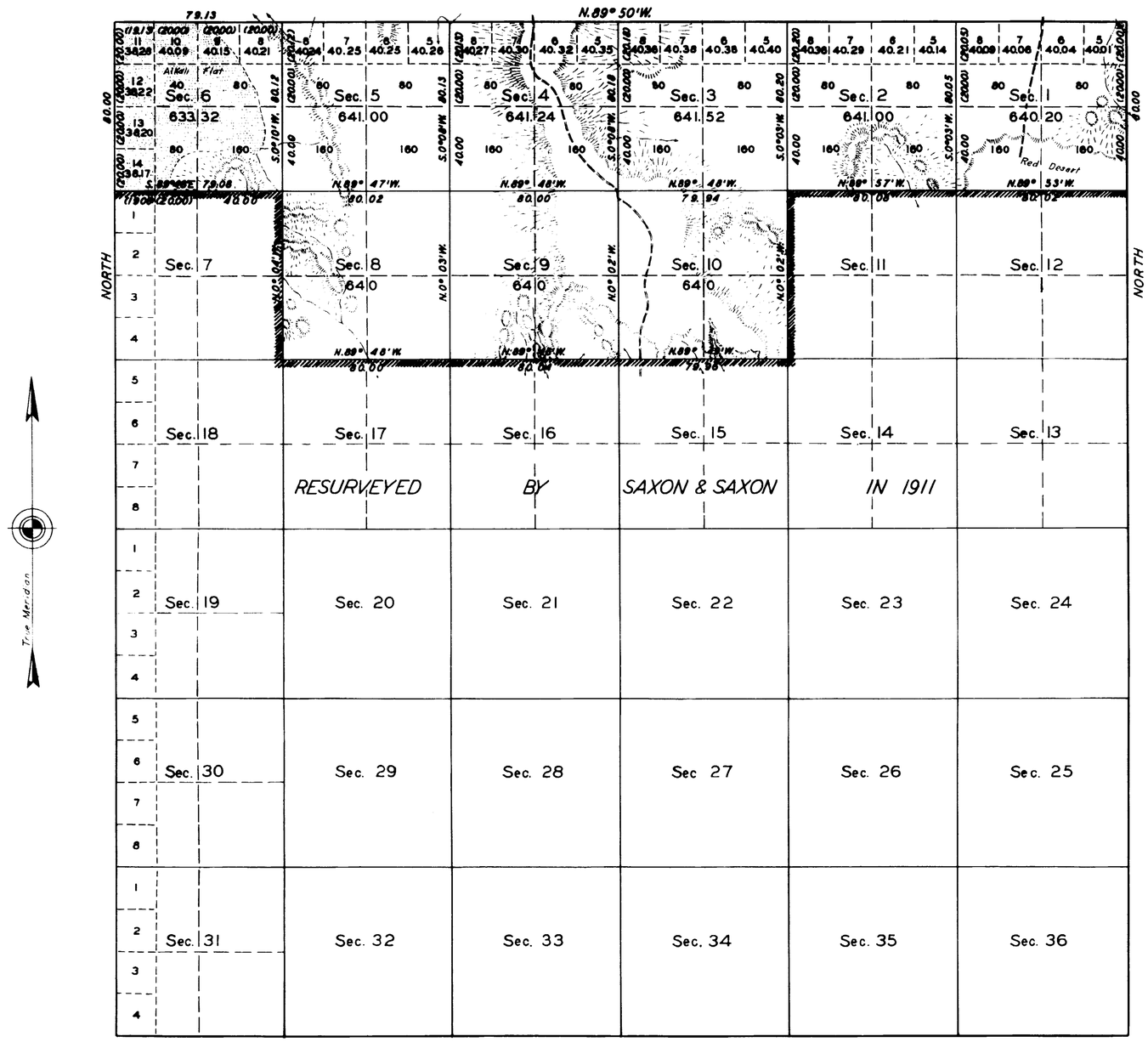

RESURVEY AUTHORIZED BY COMMISSIONER'S LETTER "E" WHR FILE 1268475, DATED OCTOBER 17, 1927

SCALE: 40 CHAINS TO AN INCH.

AREA RESURVEYED 575.28 ACRES

LINES DESIGNATED	BY WHOM SURVEYED	GROUP NO.	GROUP DATE	MILEAGE MLS.	MILEAGE CHS.	WHEN SURVEYED BEGUN	WHEN SURVEYED COMPLETED
NORTH BOUNDARY	LEO M. PETERSEN	98	FEB. 6, 1928	5	79.13	APR. 28, 1933	MAY 2, 1933
SUBDIVISIONAL	"	"		10	00.84	"	"
EXTERIOR	SAXON & SAXON	9	APR. 5, 1911			AUG. 7, 1911	SEPT. 6, 1911

OFFICE OF U. S. SUPERVISOR OF SURVEYS
DENVER, COLORADO, APRIL 27, 1935
THE ABOVE PLAT OF TOWNSHIP NO. 22 NORTH, RANGE NO. 98 WEST OF THE SIXTH PRINCIPAL MERIDIAN, WYOMING, IS STRICTLY CONFORMABLE TO THE FIELD NOTES OF THE RESURVEY THEREOF WHICH HAVE BEEN EXAMINED AND APPROVED

Frank E. Johnson
U. S. SUPERVISOR OF SURVEYS

DEPARTMENT OF THE INTERIOR
GENERAL LAND OFFICE
WASHINGTON, D.C., MAY 20, 1935.
THE RESURVEY REPRESENTED BY THIS PLAT HAVING BEEN CORRECTLY EXECUTED IN ACCORDANCE WITH THE REQUIREMENTS OF LAW AND THE REGULATIONS OF THIS OFFICE IS HEREBY ACCEPTED

Antoinette Funk
ASSISTANT COMMISSIONER

MDK-WNB

ANT. O.C.C.

2317 B

22 - 98

Trans. to Evanston L.O.
Oct. 29, 1935

87A

4008 (4-675a)

Resurvey

Fractional Township No. 22 North, Range No. 98 West of the Sixth Principal Meridian, Wyoming



Table of Patented Entries in T. 22 N., R. 98 W. Not Segregated			
Original Survey			
Section	Subdivision	Entry	Entry man
7	SE¼, E½ SW¼ Lots 1, 2, 3, 4	16	[illegible]
11	[illegible]		
13	[illegible]		
14			
16		SS	Wyoming
17	[illegible]	16	[illegible]
19	[illegible]		
21			
23			
25			
27			
29			
31			
33			
35			
36		SS	Wyoming

Areas in Acres	
Public Land	7,748.76
Indian Reservation	
Indian Allotments	
Mineral Claims	
Water Surface	
Total Area	

Scale 40 Chains to an inch

Mean Magnetic Declination 17°42'E.
Latitude 41°50'N
Longitude 108°25'W

Surveys Designated	By Whom Surveyed	Group No.	Group Date	Amount of Surveys Mls	chs	lks	When Surveyed Begun	Completed
Resurvey Township Lines	Saxon & Saxon	9	April 5, 1911	17	79	50	August 7, 1911	Sept. 6, 1911
Resurvey Subdivision Lines	Saxon & Saxon	9	April 5, 1911	49	76	83	Sept. 7, 1911	Sept. 10, 1911

The above map of resurvey fractional Township No. 22 North, Range No. 98 West of the Sixth Principal Meridian, Wyoming, is strictly conformable to the field notes of the resurvey thereof on file in this office, which have been examined and approved.

U. S. Surveyor General's Office.
Cheyenne, Wyoming, February 28, 1914

Charles L. Decker
Surveyor General

2317-A

2317A

22-98

Accepted by Comm. Nov. 22, 1915

4007

TOWNSHIP No 22 NORTH, RANGE No 98 WEST of the 6th Principal MERIDIAN.

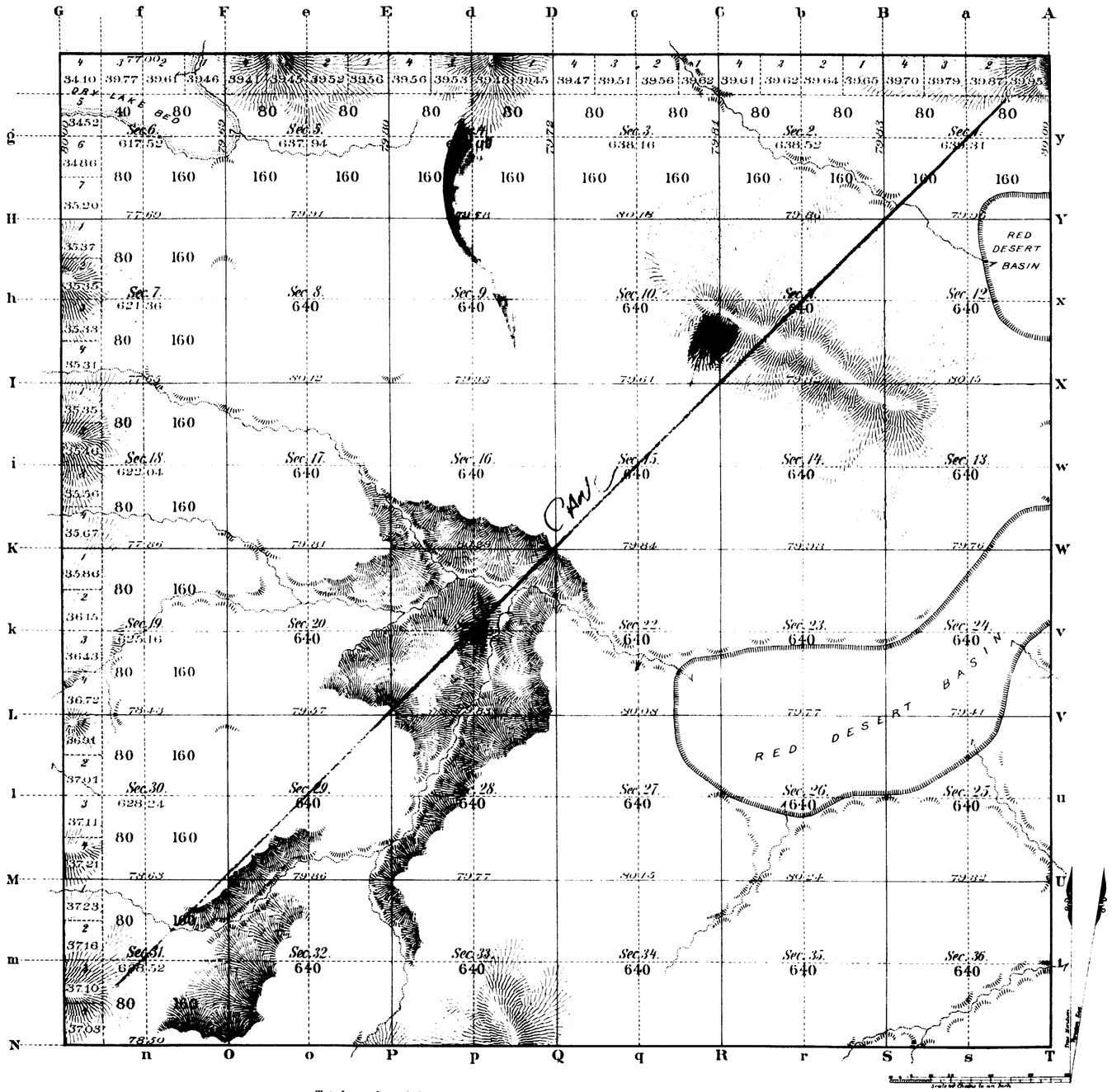

Total number of Acres 22934.79

Surveys Designated	By Whom Surveyed	Date of Contract	Amount of Surveys Mls	Chs	Lks	When Surveyed	Magnetic Declination
Township lines							
Subdivisions	R. H. Woods	Nov 6th 1883	59	66	64	May 27 June 2 1884	16°31' to 16°41' N.
Connections							
	Charged for at Augmented Rates		10	24	81		

The above Map of Township No 22 North Range No 98 West of the Sixth Principal Meridian Wyoming Territory is strictly conformable to the field notes of the survey thereof on file in this Office, which have been examined and approved

Surveyor General's Office, John W. Meldrum Surv. Genl.

Cheyenne, Wyoming
October 20th 1884

A GAST & CO - ST LOUIS & N Y

2317

28 90

Indexed 4009

EXTERIOR LINES.

Scale 3 miles to 1 inch. Magnetic Variation East



T. 23 N.

T. 22 N.

T. 21 N.

24 Mls. 25 Chs
Charged for at Augmented Rates

R. 98 W. R. 97 W.

Surveys Designated	By Whom Surveyed	Date of Contract	Amount of Surveys Mls. Chs. Lks.	When Surveyed
Exterior lines	R H Woods	Nov. 6th 1883	39 68 80	May 17 26, 1884

2318

I hereby certify that the above diagram of the Exterior lines of Tps 21, 22 & 23 N. Rs 97 & 98 West of the 6th Principal Meridian Wyoming Territory is strictly conformable to the field notes of the survey thereof on file in this office, which have been examined and approved.

Surveyor General's Office,
Cheyenne Wyoming. October 20th 1884

Thos W. Meldrum
Sur Gen'l