37

21

4236

(4-675a)

Fractional Township No. 23 North, Range No. 102 West of the Sixth Principal Meridian, Wyoming.

Resurvey of



Meanders of

Posts	Courses	Ch.s Lk.s	Posts	Courses	Ch.s Lk.s	Posts	Courses	Ch.s Lk.s

Latitude 41°55' N.
Longitude 108°53' W.
Mag. Decl. 17°25' E.

Scale 40 Chains to an Inch.

Surveys Designated	By Whom Surveyed	Date of Contract No.	Amount of Surveys M	Ch.s	Lk.s	When Surveyed
Resurvey Township lines	Johnson & Jaeckel	314 July 12, 1906	14	78	00	Sept. 19-Nov. 16, 1906.
Resurvey Subdivisions	" " "	" " "	45	69	94	November 16-27, 1906 and November 15, 1907.

The above Map of Township No. 23 North of Range No. 102 West of the 6th Principal Meridian, Wyoming is strictly conformable to the field notes of the survey thereof on file in this Office, which have been examined and approved.

Surveyor General's Office.
Cheyenne, Wyoming January 7, 1908.

Alphaus P. Hanson
Sur. Gen.

2443-A

accepted by the Hon. Commissioner in his letter "E" April 16, 1908 Duplicate plat forwarded to Evanston Land Office April 23, 1908

23-102

40

68

4237

Resurvey of Fractional Township No. 23 North, Range No. 102 West of the Sixth Principal Meridian, Wyoming.

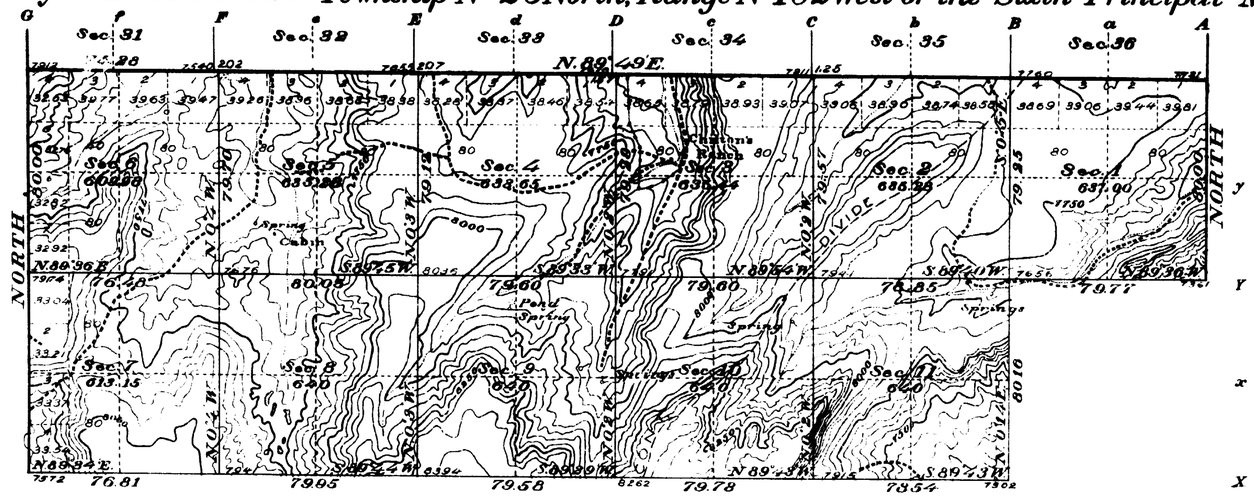

SURVEYED IN 1906

Public Land 6973.22 Acres.

Total number of Acres 6959.78

Lines Designated.	By Whom Surveyed.	Date of Appointment.	Amount of Surveys. Mi.	Chi.	Lks.	When Surveyed.
Resurvey, Township Lines	C. H. Birdseye	May 11, 1908.	6	74	28	Sept. 6-9, 1908
Resurvey, Subdivisions	" " "	" " "	20	66	24	" 4-12, "
Connections	" " "	" " "		6	91	" " " "
W. Boundary	" " "	Sept. 5, 1907	2	0	0	Nov. 12, 1907

Scale 40 Chains to an Inch. Contour Interval 50 Feet

Latitude (N. Bay) 42° 00' N.
Longitude 108° 44' W.
Mean Mag. Decl. 17° 00' E.

The above map of the Resurvey of Fractional Township No. 23 North, of Range No. 102 West of the Sixth Principal Meridian, Wyoming, is strictly conformable to the field notes of the survey thereof on file in this Office, which have been examined and approved.

General Land Office.
Washington, D.C.
October 28 1906

Commissioner.

2443-B

23-102

4235

TOWNSHIP No. 23 NORTH, RANGE No. 102 WEST of the 6th Principal MERIDIAN.

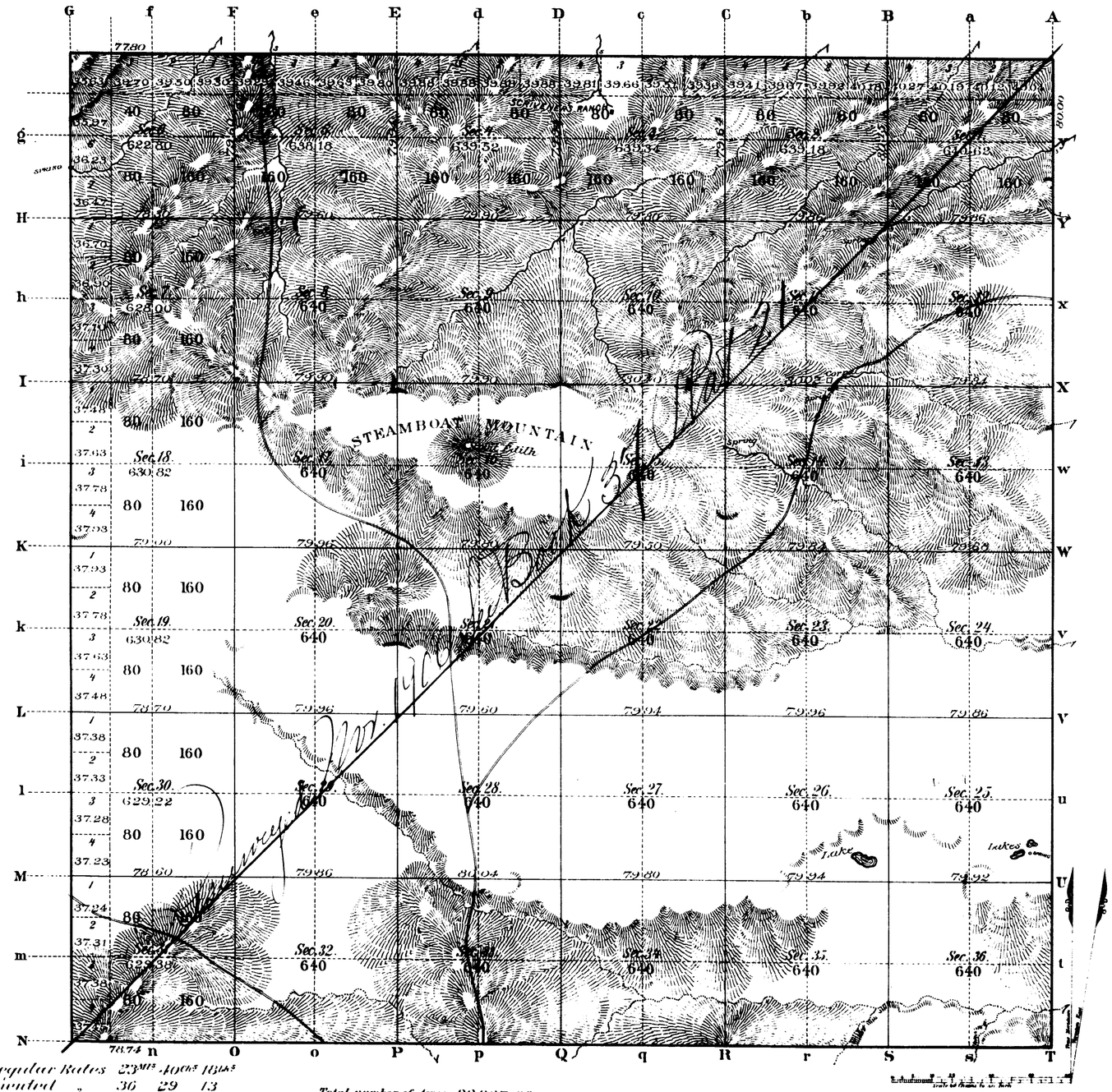

Regular Rates 23 Mls 40 Chs 18 Lks
Augmented " 36 29 13

Total number of Acres 22967.88

Surveys Designated	By Whom Surveyed	Date of Contract	Amount of Surveys Mls	Chs	Lks	When Surveyed	Magnetic Declination
N.S.W. Township lines	F. W. Weisshaar Jr.	Oct. 11th 1883	11	77	80	Apr. 14 & 15 1884	
Subdivisions	" " "	" " "	59	69	31	Apr. 16 24 1884	16°40' 16°54' E.
Connections							

The above Map of Township No. 23 North Range No. 102 West of the Sixth Principal Meridian Wyoming Territory is strictly conformable to the field notes of the survey thereof on file in this Office, which have been examined and approved.

Surveyor General's Office, John W. Mel Sweeney
Chevenne, Wyoming Surv. Genl.
April 2nd 1885

A. GAST & CO. ST. LOUIS & N.Y.

2443

37

Indexed

15

4853

RESURVEY

TOWNSHIP EXTERIORS

Scale: 1 inch = 160 Chains.

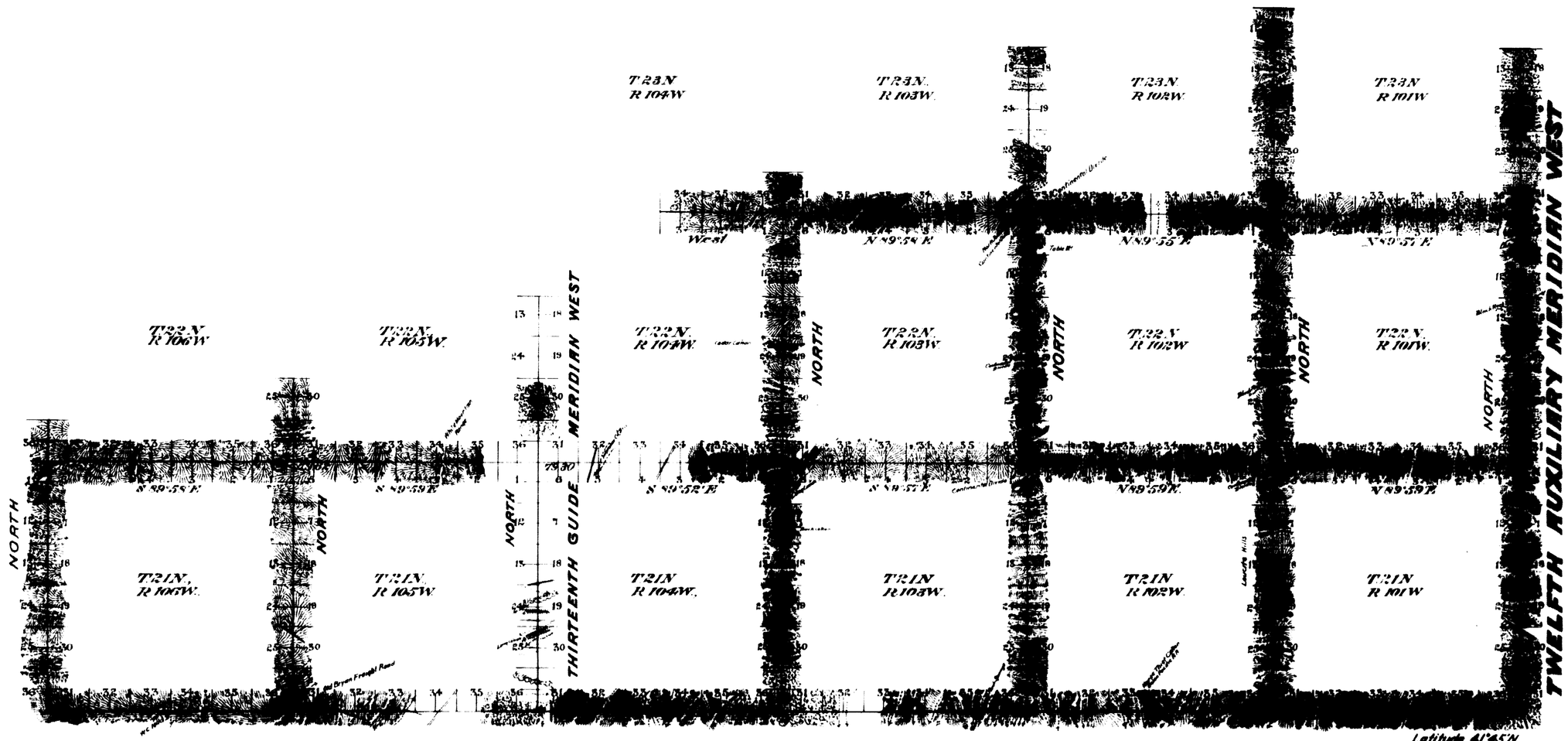

Table of Mileage

Surveys Designated	Mls	Chs	Lks	When Surveyed
Standard lines resurveyed	62	00	00	Aug. 16-28, 1906
Township " "	117	70	77	Aug. 18-Nov. 25, 1906

This Plat
of the Resurvey of
the Fifth Standard Parallel North through Ranges 101, 102, 103, 104, 105 and 106 West; the Twelfth Auxiliary Meridian West through Tps. 21, 22 and 23 North between Ranges 100 and 101 West; the Thirteenth Guide Meridian West through Tps. 21 and 22 North between Ranges 104 and 105 West; the North and West boundaries of Tps. 21 and 22 North, Ranges 101, 102 and 103 West; the West boundaries of Tps. 23 North, Ranges 101, 102 and 103 West; the North boundaries of Tps. 21 and 22 North, Range 104 West; the North and West boundaries of Tps. 21 North, Ranges 105 and 106 West and the West boundaries of Tps. 22 North, Ranges 105 and 106 West of the Sixth Principal Meridian, Wyoming, is strictly conformable to the field notes of the resurvey thereof by Frank M. Johnson and Herman Jaeckel, U.S.D.S., under their Contract No. 314, dated July 12, 1906, which have been examined, approved and filed in this office.

U.S. Surv. Gen'l's Office
Cheyenne, Wyoming
January 7, 1908.

Alphen. P. Hanson
U.S. Surv. Gen'l.

C.W.S., R.A.M.T.

2905

Accepted by the Hon. Commissioner in his letter "E" April 16, 1908

30

Indexed

1

4217

EXTERIOR LINES.

Scale 3 miles to 1 inch. Magnetic Var: East.

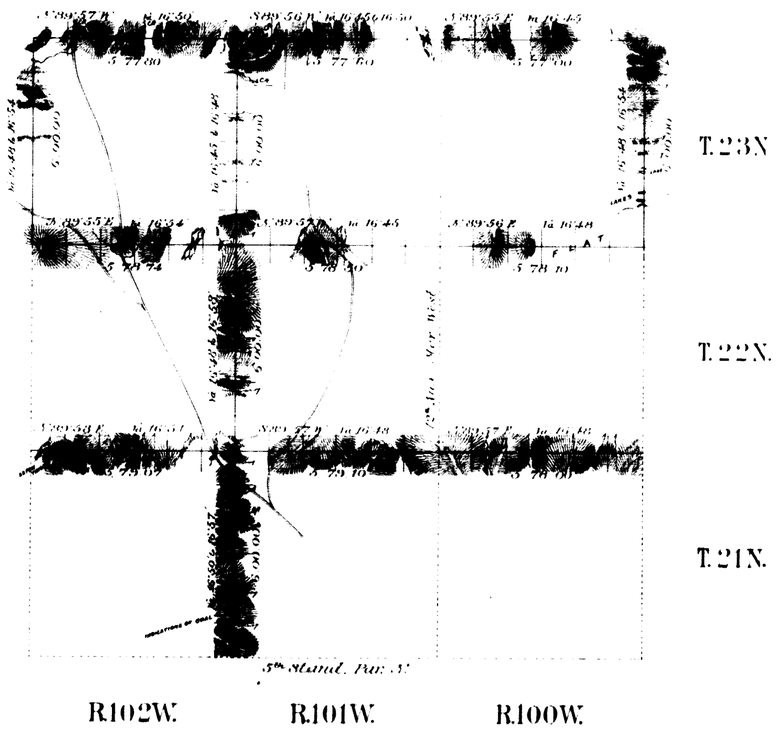

Regular Rates 34 mls 47 chs 77 lks
Augmented " 49 mls 16 chs 14 lks

Surveys Designated	By Whom Surveyed	Date of Contract	Amount of Surveys			When Surveyed
Township lines	F.W. Weisshaar Jr.	Oct. 11th 1883	83	63	91	Mar. 31 Apr. 15, 1884

I hereby certify that the above diagram of the Exterior lines of Tps 21, 22 & 23 N. R's 100, 101 & 102 W., of the 6th Principal Meridian, Wyoming Territory, is strictly conformable to the field notes of the survey thereof on file in this office which have been examined and approved.
Surveyor General's Office.
Cheyenne Wyoming, Apr. 2nd 1885.

John H. Meldrum
Surveyor General

2434